

NEW CASTLE DETAIL MAP LEGEND




HISTORIC POINTS *of* INTEREST

- 1 New Castle United Methodist Church
- 2 New Castle Public Library
- 3 Amstel House
- 4 New Castle Court House Museum
- 5 Sherriff's House
- 6 The Arsenal
- 7 Old Town Hall, Market Place, William Penn Statue
- 8 New Castle Presbyterian Church
- 9 Read House and Gardens
- 10 Banks Building and Wharf
- 11 Immanuel Episcopal Church
- 12 Old Library Museum
- 13 Dutch House
- 14 Bethany AME Church
- 15 Presbyterian Cemetery
- 16 Bull Hill/Fort Casimir Area
- 17 St. Peter's Catholic Church
- 18 Mt. Salem United Methodist Church
- 19 Glebe Cemetery
- 20 Senior Center at Booker T. Washington School

NATURAL AREA *and* PARK POINTS *of* INTEREST

- 1 Battery Park
- 2 Gambacorta Marsh
- 3 New Castle Sailing Club
- 4 New Castle Veterans Triangle
- 5 Bull Hill Park
- 6 Broad Dyke Marsh
- 7 The Green
- 8 Delaware River

OTHER SYMBOLS

- | | |
|--|--|
|  Bike Path/Route |  First State National Monument |
|  Vista/Vantage Point |  National Historic Landmark District |
|  Parking |  Shopping and Dining District |
|  Restroom | |
|  Information (Town Hall) |  Industrial Track Greenway
<i>(New Castle to Wilmington)</i> |

