

# Consolidated Federal Funds Report for Fiscal Year 2007

*State and County Areas*

Issued September 2008

CFFR/07



USCENSUSBUREAU

*Helping You Make Informed Decisions*

U.S. Department of Commerce  
Economics and Statistics Administration  
U.S. CENSUS BUREAU



## ACKNOWLEDGMENTS

**Jill O'Brien**, Chief of the Federal Programs Branch, directed the preparation of this report. **Adrienne Oneto**, Assistant Division Chief for Special Statistics, Governments Division, provided general supervision for the preparation of this report.

**Cathy Davis, Diane Glaspie-Walker, Sue Jones, Elizabeth Mangold,** and **Alice Wimbish** assisted in the collection and review of Federal Assistance Award Data System data. **Michael Mashburn** served as principal data analyst and liaison with the federal reporting agencies. **Dawit Asmellash, Kenneth Beatty,** and **Scott Peterson** assisted as data analysts and liaisons with federal reporting agencies.

**Robert Shellhouse** and **Jennifer Phan** provided computer processing support for the Federal Assistance Award Data System. **Kenneth Beatty** and **David Kahwajy** performed computer processing to generate the report data tables and downloadable files. **Joseph Bacon, Alison Cadden, David Kahwajy,** and **Andrew Post** coordinated Internet data dissemination via the Online Query System and Web site.

**Monique D. Lindsay, Theodora S. Forgione, Jamie A. Stark,** and **Elzie Golden** of the Administrative and Customer Services Division, **Francis Grailand Hall**, Chief, provided publications and printing management, graphics design and composition, and editorial review for print and electronic media. General direction and production management were provided by **Claudette E. Bennett**, Assistant Division Chief, and **Wanda Cevis**, Chief, Publications Services Branch.

Grateful acknowledgment is made of the cooperation of the federal government departments and agencies for providing information needed for this report.

For information regarding data in this report, contact Federal Programs Branch, Governments Division, U.S. Census Bureau, Washington, DC 20233. Telephone: 301-763-1565; E-mail: <govs.cfpr@census.gov>.

# Consolidated Federal Funds Report for Fiscal Year 2007

Issued September 2008

CFFR/07

## *State and County Areas*



**U.S. Department of Commerce**  
**Carlos M. Gutierrez,**  
Secretary

**John J. Sullivan,**  
Deputy Secretary

**Economics and Statistics Administration**  
**Cynthia A. Glassman,**  
Under Secretary  
for Economic Affairs

**U.S. CENSUS BUREAU**  
**Steve H. Murdock,**  
Director

SUGGESTED CITATION

U.S. Census Bureau,  
*Consolidated Federal Funds  
Report for Fiscal Year 2007*,  
U.S. Government Printing Office,  
Washington, DC, 2008



**Economics  
and Statistics  
Administration**

**Cynthia A. Glassman,**  
Under Secretary  
for Economic Affairs



**U.S. CENSUS BUREAU**

**Steve H. Murdock,**  
Director

**Thomas L. Mesenbourg,**  
Acting Deputy Director and  
Chief Operating Officer

**C. Harvey Monk, Jr.,**  
Acting Associate Director  
for Economic Programs

**C. Harvey Monk, Jr.,**  
Assistant Director  
for Economic Programs

**Lisa M. Blumerman,**  
Chief, Governments Division

CONTENTS

|   |       |
|---|-------|
| Introduction . . . . .  | v     |
| Figures   |       |
| 1. Federal Government Expenditure, Per Capita Ranges by State: Fiscal Year 2007 . . . . .   | xix   |
| 2. Federal Government Expenditure, Amounts and Percentages by Major Object Category: Fiscal Year 2007 . . . . .   | xx    |
| 3. Federal Government Expenditure, Amounts and Percentages by Major Agency: Fiscal Year 2007 . . . . .  | xx    |
| 4. Federal Government Expenditure, Annual Amounts by Major Object Category: Fiscal Years 1983–2007 . . . . .  | xxi   |
| 5. Federal Government Expenditure, Per Capita Amounts by State, by Major Object Category: Fiscal Year 2007 . . . . .  | xxii  |
| 6. Federal Government Expenditure, Annual Amounts by Major Agency: Fiscal Years 1983–2007 . . . . .   | xxiii |
| 7. Federal Government Expenditure, Per Capita Amounts by State, by Major Agency: Fiscal Year 2007 . . . . .   | xxiv  |
| Tables  |       |
| 1. Summary of Federal Government Expenditure by State and Outlying Area: Fiscal Year 2007 . . . . .   | 1     |
| 2. Federal Government Expenditure for Direct Payments for Individuals for Retirement and Disability, for Selected Programs by State and Outlying Area: Fiscal Year 2007 . . . . . | 2     |
| 3. Federal Government Expenditure for Direct Payments Other Than for Retirement and Disability, for Selected Programs by State and Outlying Area: Fiscal Year 2007 . . . . .      | 3     |
| 4. Federal Government Expenditure for Grants, by Agency, by State and Outlying Area: Fiscal Year 2007 . . . . .   | 4     |
| 5. Federal Government Expenditure for Procurement Contracts, by Agency, by State and Outlying Area: Fiscal Year 2007 . . . . .  | 8     |
| 6. Federal Government Expenditure for Salaries and Wages, by Agency, by State and Outlying Area: Fiscal Year 2007 . . . . .   | 12    |
| 7. Federal Government Direct Loan Programs—Volume of Assistance Provided by State and Outlying Area: Fiscal Year 2007. . . . .  | 18    |
| 8. Federal Government Guaranteed Loan Programs—Volume of Coverage Provided by State and Outlying Area: Fiscal Year 2007 . . . . .   | 19    |
| 9. Federal Government Insurance Programs—Volume of Coverage Provided by State and Outlying Area: Fiscal Year 2007. . . . .  | 20    |
| 10. Per Capita Amounts of Federal Government Expenditure, by Major Object Category, by State and Outlying Area: Fiscal Year 2007 . . . . .  | 21    |
| 11. Percent Distribution of Federal Government Expenditure, by Major Object Category, by State and Outlying Area: Fiscal Year 2007 . . . . .                                      | 22    |
| 12. Federal Government Expenditure for Defense Department and All Other Agencies by State and Outlying Area: Fiscal Year 2007 . . . . .   | 23    |
| 13. Historical Summary of Federal Government Expenditure by State and Outlying Area: Fiscal Years 1998 to 2007 . . . . .  | 24    |

|            |  |     |
|------------|--|-----|
| 14.        | State Rankings for Per Capita Amounts of Federal Government<br>Expenditure: Fiscal Year 2007 . . . . .     | 30  |
| 15.        | Federal Government Expenditure by State and County Area: Fiscal<br>Year 2007 . . . . .                     | 31  |
| Appendixes |  |     |
| A.         | County-Type Areas Without County Government. . . . .   | A-1 |
| B.         | Geographic Areas With More Than Four Congressional Districts . . . .                                       | B-1 |
| C.         | County Locations of State Capital Cities . . . . .   | C-1 |
| D.         | Consolidated Federal Funds Report Data Sources . . . . .   | D-1 |
| E.         | State Coordinating Agencies, State Data Center Program, U.S.<br>Census Bureau . . . . .                    | E-1 |
| F.         | Use of County Area Allocations for Selected Federal Pass-Through<br>Assistance Programs by State . . . . . | F-1 |

# Introduction

---

The Consolidated Federal Funds Report (CFFR) is a presentation of data on federal government expenditures or obligations in state, county, and subcounty areas of the United States, including the District of Columbia and U.S. Outlying Areas. CFFR contains statistics on the geographic distribution of federal program expenditures, using data submitted by federal departments and agencies. These data have been consolidated and tabulated in a standard format by the U.S. Census Bureau, under the auspices of the U.S. Office of Management and Budget, for presentation in publications and electronic form. The publications are:

- *Consolidated Federal Funds Report for Fiscal Year 2007 (State and County Areas)*
- *Federal Aid to States for Fiscal Year 2007*

Data also are available on CD-ROM and on the Internet. Information on publications and CD-ROMs appears in the section, "Availability of Data" at the end of this Introduction.

## REPORT COVERAGE

The Consolidated Federal Funds Report (CFFR) covers federal government expenditures or obligations for the object categories listed below. For fiscal year 2007, amounts reported totaled \$2.6 trillion for the direct expenditure or obligation categories, and \$1.4 trillion for other federal assistance (loans and insurance programs):

- Retirement and disability (\$783 billion)
- Other direct payments (\$585 billion)
- Grants (\$496 billion)
- Procurement contracts (\$440 billion)
- Salaries and wages (\$253 billion)
- Direct loans (\$22 billion)
- Guaranteed or insured loans (\$173 billion)
- Insurance (\$1.2 trillion)

Dollar amounts reported under these categories can represent either actual expenditures or obligations. Users should be aware of the differences in this coverage, which varies in accordance with the data, as described later under "Table Descriptions and Data Sources" and in

Appendix D. As a general guide, the grants and procurement data in this report represent obligated funds, while direct payments and salaries and wages represent actual expenditures (outlays). Data on loan and insurance programs generally represent the contingent liability of the federal government.

Certain categories of federal government spending are intentionally excluded from this report. These include such items as interest paid on federal government debt, travel expenses when not provided under procurement contract, and international payments and foreign aid. The financial activity of all federal government agencies is covered, with exceptions for those agencies that do not submit data to any of the federal statistical reporting systems that serve as sources of information for the CFFR. Conceptual or functional exclusions and the agencies not covered in CFFR are discussed below, under the heading "Amounts Excluded From CFFR Coverage."

## SUMMARY OF METHODOLOGY

This is a consolidated report, developed by bringing together available statistics on federal government expenditures or obligations. The first phase of the CFFR program is to identify the available data sources. The following reporting systems and agencies are used as primary data sources:

- U.S. Department of Defense
- Federal Assistance Award Data System
- Federal Procurement Data System
- Office of Personnel Management
- U.S. Postal Service

In addition to these primary sources, several other federal agencies are requested to provide data, usually for selected programs (see section on "Table Descriptions and Data Sources" and Appendix D). Most of these are agencies that do not report under the requirements of the Federal Assistance Award Data System (FAADS).

Finally, selected data are from the information on payments to state or local governments reported by federal agencies for the U.S. Census Bureau's Federal Aid to States (FAS) survey. These data cover federal government grants that are not required to be reported in the FAADS, such as the federal government annual payment to the District of

Columbia. For more details about the roles played by FAADS and FAS in support of the CFFR, please see the following two sections, "Relationship to Federal Assistance Award Data System (FAADS)" and "Relationship to Federal Aid to States (FAS)."

All data submitted for the CFFR are assigned a program identification code, an agency identification code, and an object code. The program identification code format is patterned after the Catalog of Federal Domestic Assistance (CFDA) program number. For all data for which CFDA codes are available, the CFDA number is used for the program identification code. For all other data submissions, a unique code (or pseudo code) is assigned. For data that come through the FAADS, the same program identifiers are used in both FAADS and CFFR. Although not presented in this CFFR publication, the program identification code is contained in the CFFR data file available on the Internet and on CD-ROM.

The agency identification code assigned to each data record is the four-character Federal Information Processing Standards (FIPS-95) code issued by the National Institute of Standards and Technology. The two leftmost characters form a component data element, called the Treasury Agency Symbol (TAS), which is identical to the two-digit numerical code used in the budgetary process to identify major federal agencies. The rightmost two characters are unique agency identifiers.

The object code assigned to each data record submitted for the CFFR consists of two alphabetic characters to designate the broad object category of federal expenditure associated with each data record. These are the categories (retirement and disability, other direct payments, grants, procurement, salaries and wages, direct loans, guaranteed loans, and insurance) listed previously under "Report Coverage," and described in more detail below under "Table Descriptions and Data Sources."

Both the program identification code and the object code are used throughout the CFFR processing. For example, during the data edit and review stages, dollar amounts are tallied by program or object category for comparison with other sources of information on federal outlays. In addition, the object code becomes the primary basis for the table presentation in the CFFR publications (all grants data are grouped together, and so forth).

The work schedule employed by the Census Bureau in the collection and processing of Fiscal Year (FY) 2007 CFFR data can be described approximately as follows:

|                    |  |
|--------------------|--|
| September 30, 2007 | Federal FY 2007 ended.   |
| December 17, 2007  | Requests made for annual supplemental FY 2007 CFFR data sources. See below for discussion of differences between CFFR and FAADS data.                  |
| August 8, 2008     | Received final FAADS data sources for the fourth quarter of FY 2007 (July 1–September 30, 2007).   |
| August 14, 2008    | Completed processing all FY 2007 fourth quarter FAADS data.  |
| August 6, 2008     | Received final annual supplemental FY 2007 CFFR data sources.  |
| August 12, 2008    | Completed processing all FY 2007 annual supplemental CFFR data.  |
| August 19, 2008    | Conducted final analytical research and prepared text, data tables, and appendices for publication copy and online data query system.                  |
| October 2, 2008    | Release of data and report on the Census Bureau's Web site: <a href="http://www.census.gov/govs/www/cffr.html">www.census.gov/govs/www/cffr.html</a> . |
| October 10, 2008   | Release of printed publication, <i>Consolidated Federal Funds Report for Fiscal Year 2007</i> .  |

The processing of all data submitted by federal agencies for the CFFR involves the five steps detailed below. Exceptions are detailed later under "Table Descriptions and Data Sources" and in Appendix D.

1. Verification of edit totals requires comparing dollar amounts and record counts actually submitted with totals provided on transmittal documentation from each federal agency. Since most submissions are via Internet, this process involves ensuring that the electronic files are in the prescribed format. Any discrepancies are brought to the attention of the submitting agency and corrections are made as needed.



2. Verification of geographic coding is applied to those submissions received electronically. Since data from the different sources often are submitted on the basis of different geographic coding, a frequent additional step in CFFR processing is to convert all data records to standard geographic designations. The details of geographic coding for the CFFR are described later in the section "Geographic Presentation and Coding."
3. For purposes of review, data from each agency are sorted by program identification code and geographic unit. This enables review tables to be produced showing data by state, county, or subcounty area for each federal program or object category. At this stage, a national total of federal program amounts in the CFFR is compared to totals for the same programs that appear in other data sources, such as the CFDA and the appendix to the federal budget. Multiyear data also are reviewed by program or object category for unusual changes at the national, state, county, and subcounty levels. In this manner, patterns of federal government spending for any category, such as Department of Defense salaries and wages, are reviewed. This phase of processing is thus concerned with review and verification of dollar amounts by agency program, object category, and geography. Corrections are made as needed, based upon consultation with the federal agency submitting the original data.
4. Data records are combined so that only one record exists for each unique combination of geographic code, program identification code, agency code, and object code. Even though multiple grant awards may have been made under a single program to any given geographic area, they are all combined into a single record for the fiscal year. If, for example, ten Community Development Block Grants are awarded to New York City during fiscal year 2007, they are combined into a single record for Community Development Block Grants funding within New York City. Combining like data records in this manner is the final step in processing each individual CFFR submission or data file.
5. All data files are then merged together to form a consolidated CFFR file. This enables the compilation of total federal expenditure or obligation by object category, geographic area, program code, or agency code. These data are reviewed and compared with prior year data, and adjustments are made where appropriate.

This final data file contains records in geographic detail only. County, state, or United States total records are not part of the CFFR data file. Nor are summary totals by object category actually contained in the data file. All of

these summary records are tallied during preparation of the tables in the CFFR. In this way, totals published in the CFFR represent summations of the more detailed data contained in the CFFR data file.

Table preparation also entails processing the CFFR data file in conjunction with the CFFR geographic reference file. The data file contains all information associated with the federal program or object category of spending being reported. The geographic reference file contains all pertinent information concerning the government unit for which data are published. This information includes the state, county, and municipal/township name, the 2007 population, the congressional districts, and all associated geographic coding.

### **RELATIONSHIP TO FEDERAL ASSISTANCE AWARD DATA SYSTEM (FAADS)**

The Federal Assistance Award Data System (FAADS) is a quarterly report of financial assistance awards made by each federal agency. Coverage includes most (but not all) grants, direct payments to individuals and others, insurance, and loans. Data submitted by federal agencies for the FAADS serve as the source for most of the statistics in this publication. The FAADS does not provide information on either salaries and wages or procurement contracts. All CFFR data not obtained through the FAADS are otherwise obtained from federal agencies.

The Office of Management and Budget selected the Census Bureau as executive agent, responsible for operating the FAADS. Data on financial assistance awards are submitted quarterly by federal government agencies. The Census Bureau collects these data and combines them to form a single quarterly compilation of federal government financial assistance awards. Each quarterly data set is distributed to the Congress and to state governments. In addition to grant awards, the FAADS program covers direct payments to individuals (such as retirement benefits), direct payments for specified use (such as food stamp awards), cooperative agreements, guaranteed loans, direct loans, and insurance programs of the federal government. All financial assistance awards in the FAADS are identified by a Catalog of Federal Domestic Assistance (CFDA) program number (or a pseudo code, if a CFDA number is unavailable).

For grants, the FAADS data represent the federal obligation incurred at the time the grant award transaction is obligated. The amounts reported do not represent actual expenditures, since obligations in one time period may not result in outlays during the same time period. Moreover, initial amounts obligated may be adjusted at a later date, either through enhancements or deobligations. These deobligations may appear in the CFFR data as negative amounts. Users should be aware of what these amounts represent and use care in interpreting such data.

For fiscal year 2007, CFFR derived data from the FAADS by summing the four quarterly reports that covered financial assistance awarded between October 1, 2006, and September 30, 2007. All program awards in FAADS are reported by state, county, and usually, city of recipient. Submitting agencies use either FIPS-55 geographic codes for states, counties, and places, or General Services Administration worldwide location codes.

## RELATIONSHIP TO FEDERAL AID TO STATES (FAS)

The publication *Federal Aid to States for Fiscal Year 2007* (FAS) presents state-by-state distributions of federal government expenditures for grants to state and local governments only. In the CFFR, federal grants generally represent obligations (not expenditures or outlays), and include grants to nongovernmental recipients, in addition to payments to state and local governments. Grants are presented in Table 4 of this report.

The *Federal Aid to States* report generally covers actual federal grant outlays to state and local governments, by agency and program. Data reported in the FAS are submitted to the Census Bureau in accordance with OMB Circular A-11 and the Census Bureau's annual *Federal Aid to States* reporting guidelines. Such data were previously collected and published annually by the Division of Government Accounts and Reports, Fiscal Service, Bureau of Government Financial Operations, U.S. Department of the Treasury. Prior to 1983, these data were published in the annual Department of the Treasury report *Federal Aid to States*.

During the years 1981–1997, Table 2 of the Census Bureau's publication, *Federal Expenditures by State*, (FES) provided statistics equivalent to those found in the Treasury Department's FAS series (ending in 1982) and in the Census Bureau's FAS series (beginning in 1998). In addition, the other tables of the FES series (discontinued after 1997) published statistics on salaries and wages, direct payments for individuals, procurement, and other programs. These other statistics are now being published as part of the CFFR series.

To the extent possible, the data on grants to state and local governments in FAS are reconciled with amounts in the federal budget. The definitions applied in the budget for grants to governments serves as the basis for reporting in the FAS publication. Users should consult the introductory text in the FAS publication for a detailed explanation of the grants data that appear in that report.

There are several differences between the FAS report and the CFFR report:

1. The FAS report generally covers federal grant outlays or expenditures, whereas grants data in the CFFR generally cover obligations, which may or may not result

in actual expenditures. Obligations that do not result in expenditures may become deobligated. Deobligations are shown as negative amounts in the data.

2. The FAS report covers only grants to state and local governments, whereas the grants data in the CFFR include all grants, regardless of whether the recipient is a government entity. The CFFR provides data on several other categories of federal funds, while the FAS provides information only on grants.
3. The level of geographic detail for which data are shown is different. The FAS report distributes data only on a state-by-state basis, while the CFFR report contains state and county area information. (The CFFR database also contains data at the subcounty, place level.)
4. The data on Federal Emergency Management Agency (FEMA) payments under the Disaster Assistance Program also vary. In the CFFR, these payments are classified as grants, while in the FAS report, individual assistance payments under this program are excluded from the grants data. The grants versus direct payments data are not available at the substate level.

## TABLE DESCRIPTIONS AND DATA SOURCES

Appendix D lists the data sources used for the CFFR, arranged by major category of federal government expenditure or obligation. The table descriptions that follow include explanations of the coverage, conceptual basis for reporting (expenditures versus obligations), geographic basis for reporting, and other information important for interpreting the data in the CFFR. The use of the term FIPS geographic codes in the following text refers to the Federal Information Processing Standards codes maintained by the National Institute of Standards and Technology, U.S. Department of Commerce.

### Table 1: Total Expenditure

All amounts in Table 1 are aggregates from data included in Tables 2–6. Data are rounded to millions of dollars. Total expenditure does not include data on contingent liabilities (loans and insurance), which are separately listed in Tables 7–9.

### Table 2: Retirement and Disability

In the CFFR, data covering federal government direct payments are separated into two object categories: direct payments for retirement and disability benefits (Table 2), and all other direct payments (Table 3). Retirement and disability programs include federal employee retirement and disability benefits, social security payments of all types, selected Veterans Administration programs, and selected other federal programs (see Appendix D).

Both the FAADS and the Catalog of Federal Domestic Assistance (CFDA) categorize direct payments in a different manner from the CFFR. Both the FAADS and the CFDA subdivide direct payments into the two subcategories, "Direct Payments for a Specified Use" and "Direct Payments with Unrestricted Use." Neither subdivision is recognized in the CFFR. The CFFR instead subdivides direct payments into three object types: object code DR for "Retirement and Disability Payments to Individuals," object code DO for "Other Direct Payments for Individuals," and object code DX for "Direct Payments Other than for Individuals." Only object code DR is presented in Table 2. Object codes DO and DX are presented in Table 3.

The CFDA defines "Direct Payments for a Specified Use" as "Financial assistance provided directly to individuals, private firms, and other private institutions to encourage or subsidize a particular activity by conditioning the receipt of assistance on a particular performance by the recipient. This does not include solicited contracts for the procurement of goods and services for the federal government." The FAADS similarly defines "Direct Payments for a Specified Use" as "a subsidy or other nonreimbursable direct financial aid."

The CFDA defines "Direct Payments With Unrestricted Use" as "Financial assistance provided directly to beneficiaries who satisfy eligibility requirements with no restrictions imposed on the recipient as to how the money is spent. Included are payments under retirement, pension, and compensation programs." The FAADS defines "Direct Payments With Unrestricted Use" with such examples as "retirement, pension, veterans benefits, etc."

Except as indicated below, data in Table 2, Retirement and Disability, are compiled from amounts reported by the FAADS. Reported amounts represent obligations of federal funds during the fiscal year. Direct payments for individuals are shown by state and county area only, in accordance with the reporting requirements of the FAADS. The following retirement and disability direct payment programs are not available from the FAADS and are obtained from other data sources.

1. Military retirement benefits data are supplied by the Department of Defense, along with that agency's data on military payroll. Amounts represent actual expenditures during the fiscal year. Coverage includes recurrent benefit payments, as well as permanent and temporary disability payments. Data are provided by state and county area of recipient.
2. Included in the amounts shown for civilian retirement benefits are benefits for retired uniformed U.S. Coast Guard personnel, for which data were obtained from that agency. Coverage includes taxable benefits financed by employer or general fund contributions. Amounts are reported by home residence address of the beneficiary and are available only at the state

level. Retired civilian employees of the Coast Guard are excluded from these data, but included in data from the Office of Personnel Management (OPM).

3. Federal civilian employee retirement and disability payments are from the Center for Retirement and Insurance Services (CRIS), OPM. Amounts include expenditures for all periodic annuity, survivor annuity, lump sum death claims, and withdrawals. Administrative expenses and funds transferred to other retirement systems are excluded.

Retirement benefits for federal civilian employees also include data for former Postal Service employees. Note that the amounts reported by OPM include payments from employee contributions. No data covering the payments associated only with employer contributions, earnings on investments, or other nonemployee financed amounts could be obtained.

The OPM data represent an estimated geographic distribution of actual fiscal year 2007 disbursements. The methodology used by OPM is based on proportionate calendar year-to-date annuity disbursements through September 30, 2007. The calendar year-to-date data are accumulated by ZIP Code, and proportionate shares are then applied against the actual total of fiscal year 2007 disbursements. ZIP Codes reflect recipient location except for payments made via electronic funds transfer, which reflect correspondence ZIP Code.

Like other data submitted on the basis of ZIP Codes, these data are converted to state and county areas using standard methodology.

4. Pension plan termination insurance payments reflect benefits paid by the Pension Benefit Guaranty Corporation (PBGC) under the Pension Plan Termination Insurance Program (CFDA program 86.001). Data include only those payments made directly by the PBGC. Amounts paid by interim custodians such as banks or other financial institutions are not reported. The data submitted by the PBGC are geographically distributed by postal ZIP Code and converted to county level data for the CFFR.
5. Payments to retirees and other beneficiaries from the U.S. Public Health Service, Commissioned Corps, are reported by that federal agency. Amounts are reported by mailing address (ZIP Code) of the beneficiary and converted to county level data by the Census Bureau.
6. Data for benefit payments to retirees from the National Oceanic and Atmospheric Administration (NOAA) Commissioned Corps are from the U.S. Coast Guard, Pay and Personnel Center. Amounts are reported by home residence address of the beneficiary and are available only at the state level.

7. The U. S. Department of State's Foreign Service Officers' retirement system provided data on fiscal year 2007 benefit payments. These are reported geographically by ZIP Code and converted to county level data by the Census Bureau.
8. The Tennessee Valley Authority reported benefit payments to retirees by state, county area, and ZIP Code. Amounts are assigned according to the ZIP Code of the financial institution receiving the benefit payment.
9. Federal Employee Workers' Compensation payments are from reports submitted by the U.S. Department of Labor, Employment Standards Administration, Office of Workers' Compensation Programs, for the FAADS. Amounts for fiscal year 2007 reflect actual payments, with the state-and-county distribution based on the ZIP Code of the recipient's place of residence.

Data on social security and supplemental security income (SSI) payments come from reports submitted by the Social Security Administration for the FAADS. All amounts reflect obligations during the fiscal year, with the state-by-state distribution estimated. All amounts are reported by recipient location. Excluded from the amounts reported are payments to recipients in foreign countries. The amounts shown under the SSI program exclude any state government shares administered by the federal government.

**Table 3: Other Direct Payments**

Programs classified as other direct payments in Table 3 include two CFFR object categories. The first object category (code "DO") is direct payments for individuals, other than for retirement and disability. The second object category (code "DX") is direct payments, other than for individuals. The first object category contains far more expenditure than the second object category. For convenience of presentation, these two object categories are combined in the CFFR publication, but are available separately in the CFFR database. (See text under the "Table 2" heading above for further information about the subdivisions of the "Direct Payments" category.)

Amounts shown in Table 3, Other Direct Payments, come from the FAADS, except for those programs listed below or in Appendix D. These amounts generally represent obligations incurred during the fiscal year. The four quarterly FAADS data sets are consolidated to obtain fiscal year totals. Direct payments for individuals are reported by state and county area only.

Excess earned income tax credits represent federal government payments during calendar year 2007 for tax year 2006. Information is from the Department of the Treasury, Internal Revenue Service, Statistics of Income Division. Amounts reflect only the excess earned income tax credits actually refunded. Aggregate figures by state are reported. No substate detail is available.

Crop Insurance data on the amount of indemnity payments (claims) and premium subsidies are provided by the U.S. Department of Agriculture. Coverage includes the claims paid directly by the federal government to farmers, and premium subsidies to private insurers. Federal indemnity payments to private insurance carriers are not reported. Amounts reflect the resident county of the claimant for direct payment, or location of county of the private carrier for premium subsidies. Data reflect actual expenditures during fiscal year 2007.

FEMA provides county level data for payments under the National Flood Insurance program. Amounts represent claims and adjustor expenses.

Legal Services Corporation expenditures data are from that agency. The Legal Services Corporation payments represent annualized grants and contracts, by state, made by this agency from the subsidy it receives from the federal government.

U.S. Postal Service expenditures for current operations, other than procurement and salaries and wages, are provided by the Postal Service as part of that agency's total submission for CFFR. Data are provided by state and county area, with the distribution based on the methodology described later for Postal Service salaries and wages.

Data for the federal government (employer) share of premiums on federal employee life and health insurance are from OPM, Center for Retirement and Insurance Services. All expenditures for life and health insurance premiums are assigned to the "state undistributed" level of geography. For both the life and health insurance programs, the amounts reported represent only the employer (federal government) share of the premiums.

The U.S. Department of Education reports fiscal year 2007 payments under the Federal Family Education Loan program. Amounts under the other direct payments for individuals category include interest subsidies. Amounts under the direct payments, other than for individuals, category include default payments, advances, and administrative cost allowances for guarantee agencies.

Food Stamp program data are supplied by the Department of Agriculture for the FAADS. Amounts reflect the actual value of benefits awarded, by state, during the fiscal year. Figures may differ slightly from amounts representing the value of benefits redeemed or processed through the Federal Reserve System.

Statistics on federal expenditures for unemployment compensation are compiled from information obtained from the Department of Labor. Amounts reported include all benefit payments made from the Unemployment Compensation Trust Fund, regardless of the source of funding for the payments. Thus, amounts reported include regular and extended benefits to unemployed workers, and benefits to

ex-civilian and ex-military federal employees. Prior to 1989, only benefit payments financed by the federal government were included in this publication.

The Office of Justice Programs provides data for payments under the Public Safety Officers' Benefit Program (CFDA 16.571) of the U.S. Department of Justice.

Medicare data are reported by the U.S. Department of Health and Human Services for the FAADS. All amounts reflect obligations during the fiscal year, with the state-by-state distribution estimated. All amounts are reported by recipient location. Excluded from the amounts reported are payments to recipients in foreign countries.

#### **Table 4: Grants**

The grants category in the CFFR combines two grants categories listed in the CFDA and four grants categories found in the FAADS. The CFDA distinguishes two categories of grants: Formula Grants and Project Grants. The FAADS subdivides Formula Grants into two further categories: Block Grant and Formula Grant. The FAADS also subdivides Project Grants into two further categories: Project Grant and Cooperative Agreement.

The CFDA defines "Formula Grants" as "Allocations of money to states or their subdivisions in accordance with a distribution formula prescribed by law or administrative regulation, for activities of a continuing nature not confined to a specific program." The CFDA defines "Project Grants" as "The funding, for fixed or known periods, of specific projects or the delivery of specific services or products without liability for damages for failure to perform. Project grants include fellowships, scholarships, research grants, training grants, traineeships, experimental and demonstration grants, evaluation grants, planning grants, technical assistance grants, survey grants, construction grants, and unsolicited contractual agreements." No further definitions are provided in the FAADS or FAS.

The principal source of the grants data in the CFFR is the information submitted quarterly for the FAADS. For grants, the FAADS data represent the federal obligation incurred at the time the grant is awarded. The grants data from FAADS that are carried forward to the CFFR total about 98 percent of all grants reported. (See section above, "Relationship to Federal Assistance Award Data System (FAADS)" for further information about FAADS.)

The remaining grants data for the CFFR are from data submitted to the Census Bureau pursuant to the annual Federal Aid to States (FAS) survey, and OMB Circular A-11. These submissions are required annually of all federal government agencies that make payments to state or local governments. Selected grant programs data are obtained from the Federal Aid to States (FAS) database to ensure comprehensive coverage in the CFFR. FAS data are available only at the state area level of reporting. (See section above, "Relationship to Federal Aid to States (FAS)" for further information about FAS.)

#### **Table 5: Procurement**

Statistics in Table 5, covering federal government procurement contracts, are provided by the U.S. Postal Service (USPS) for Postal Service procurement and by the Federal Procurement Data Center (FPDC) within the General Services Administration for procurement actions of nearly all other federal agencies, including the U.S. Department of Defense. Data on the procurement contracts of the Federal Aviation Administration (FAA) are obtained directly from that agency.

Amounts provided by the USPS represent actual outlays for contractual commitments, while amounts provided by the FPDC represent the value of obligations for contract actions, and do not reflect actual federal government expenditures. In general, only current year contract actions are reported for data provided by the FPDC; however, multiple-year obligations may be reflected for contract actions of less than 3 years' duration.

The FPDC collects procurement statistics on a quarterly basis from most federal government departments and agencies, and provides these data according to the place of performance rather than the location of the prime contractor. Excluded from the procurement totals reported are the amounts for the judicial and legislative branches of government and most intergovernmental transfers of funds. Also excluded from the totals are amounts for procurement in foreign countries. Also, certain Department of Defense contracts are classified with respect to location of performance. Such amounts are reported as "U.S. undistributed."

Procurement data awarded by the USPS include all outlays made under formal contractual agreements. The FPDC data include contractual actions for construction, purchases of equipment, and other purchases of tangible items by the federal government. Also included with the FPDC data are contractual actions for services often not generally associated with procurement, such as the purchase of utilities, building leases, and other services entered into via contractual agreement.

Procurement data provided by the FPDC are distributed according to place of performance, as designated by FIPS state/county/place geographic coding. These geographic codes are matched against the government unit codes comprising the geographic basis for the CFFR, and assigned to any units where a match is found. Unmatched data records are distributed to "balance of county" represented by the state/county portion of the FIPS geographic code. (For those FPDC data records submitted only with a state/place code, a county code is first assigned via a geographic conversion file.)

Government "purchase card" data have also been included this year, and prior year data back to fiscal year 1993 have been revised to include this item. In order to improve data

accuracy and avoid duplicate counting, FPDC has instituted new reporting features that specifically identify purchase card transactions as either small “micro-purchases” or traditional contract payments that utilize the purchase card.

### **Table 6: Salaries and Wages**

Amounts reported for federal government salaries and wages are from five sources: the Department of Defense, the Postal Service, the Federal Bureau of Investigation, the U.S. Coast Guard (previously within the U.S. Department of Transportation and now a part of the U.S. Department of Homeland Security), and the Office of Personnel Management. All amounts represent outlays during the federal government’s fiscal year.

The Defense Department provides information on military payrolls, with separate amounts for active military and inactive military (Reserve and National Guard). These data are from the Directorate for Information Operations and Reports of the Washington Headquarters Services, Department of Defense. (Note that salaries and wages data covering civilian employees of the Defense Department are from the Office of Personnel Management, as described below.) The submission from the Defense Department is an electronic file containing data records that are distributed using FIPS geographic codes for states and counties.

Amounts reported represent estimates of fiscal year outlays by state and county and include gross compensation. This covers salaries and wages, housing allowances, and, in general, all other personnel compensation, except retired military pay, which is reported in Table 2 under the separate category, retirement and disability direct payments for individuals. Other features of the Department of Defense salaries and wages include:

1. Amounts for military personnel stationed overseas are excluded from totals.
2. Salaries and wages for inactive personnel refer to military Reserve and National Guard payroll.
3. Amounts reported reflect the place of employment (duty station) rather than home residence.

Salaries and wages data for U.S. Postal Service employees are provided by the U.S. Postal Service. Amounts represent actual outlays during the fiscal year, but with the national total distributed among the states and counties on an estimated basis. Estimates are derived by calculating the “per employee” payroll cost and applying this cost to each postal facility based upon the number of employees. The Postal Service data are geographically distributed based upon place of employment (postal facility), rather than place of residence. Data records are submitted in an electronic file and contain FIPS state and county area codes.

Statistics on salaries and wages for uniformed employees of the U.S. Coast Guard are reported by the U.S. Coast Guard, now a unit of the Department of Homeland Security. Data are reported by ZIP Code, for the place of employment. Amounts are then aggregated by county area.

Salaries and wages for all other federal employees are from the Office of Personnel Management. Coverage includes all other federal civilian employees (excluding the Central Intelligence Agency, Defense Intelligence Agency, and the National Security Agency) employed in the United States and the outlying areas. Data are reported separately for each major federal agency. The data include:

- Basic annual salaries
- Premium pay (overtime, night differential, cost of living allowances, station allowances, holiday pay, and any retroactive pay, but excludes lump sum pay for annual leave)
- Lump sum payments (for annual leave)

OPM national totals represent actual expenditures or outlays during the fiscal year. The geographic distribution of these amounts by state (or outlying area) and county are estimated, based upon place of employment. The following assumptions apply for the OPM estimation procedures:

1. The basis for the geographic distribution is place of employment, using data on salary and employment distributions from the Office of Personnel Management’s (OPM) Central Personnel Data File (CPDF) as of May 1, 2007. Data are geographically prorated to total fiscal year payroll and payment data from the SF 113-A, “Monthly Report of Federal Civilian Employment.”
2. Estimated payroll data are produced at the state, county, and outlying area levels only.
3. Payroll data are allocated to states, counties, and outlying areas based partly on estimates. The estimates assume that premium pay and lump sum payments as well as part-time and intermittent pay are proportional to the salaries of full-time federal civilian employees (both defense and nondefense) in the counties and outlying areas.
4. Judicial pay is estimated using the above assumption with the exception of the Supreme Court of the United States whose SF 113-A pay is added to the District of Columbia’s nondefense payroll.

The methodology used to estimate the geographic distribution of salaries and wages data involves the following steps:

1. Actual expenditures for salaries and wages are obtained from the SF 113-A. Salary and wage data on the SF 113-A are total expenditures (including basic,

premium, and lump sum payments) for all federal civilian employees. These data are not reported by state and county on the SF 113-A.

2. From OPM's CPDF and agency survey data, (Tennessee Valley Authority) aggregate basic salaries for full-time employees only are computed for each county, each outlying area, total U.S., and total outlying areas. Based on these aggregate basic salaries, percentages are computed for both Department of Defense and all other agencies. These percentages determine each county's and outlying area's proportion of the total (U.S. and outlying areas) full-time salaries.
3. The percentages referenced above are applied to SF 113-A agency payroll data for the U.S. and outlying areas to estimate actual expenditures in counties and outlying areas. State and outlying area totals are obtained by aggregating estimated actual expenditures in counties and outlying areas, respectively.
4. The total U.S. payroll for the Judicial Branch was available, although the distribution by geographic area was not; only their payroll for the District of Columbia was available. Therefore, the remainder of the U.S. payroll for the Judicial Branch is in the "Undistributed" category.

#### **Tables 7-9. Direct Loans, Guaranteed Loans, and Insurance**

The CFDA defines "Direct Loans" as "Financial assistance provided through the lending of federal monies for a specific period of time, with a reasonable expectation of repayment. Such loans may or may not require the payment of interest." The CFDA defines "Guaranteed/Insured Loans" as "Programs in which the federal government makes an arrangement to indemnify a lender against part or all of any defaults by those responsible for the repayment of loans." The CFDA defines "Insurance" as "Financial assistance provided to assure reimbursement for losses sustained under specified conditions. Coverage may be provided directly by the federal government or through private carriers and may or may not involve the payment of premiums." The FAADS and CFFR use the same categories and provide no separate definitions.

All data on loans and insurance programs of the federal government, with the exception of data on flood insurance and student loan programs, come from the FAADS. Guaranteed loans, direct loans, and insurance are reported in the FAADS by state and county area, or by state, county, and place. Data on the Federal Family Education Loan program (CFDA number 84.032) are not reported for the Federal Assistance Award Data System, and are obtained separately from the Department of Education. National Flood Insurance data (CFDA number 97.022), reflecting insurance in force on September 30, 2007, are from FEMA, Department of Homeland Security.

Loan and insurance program amounts in Tables 7-9 reflect the volume of loan or insurance activities. These amounts represent either direct loans made to certain categories of borrowers, or the federal government contingent liability for loans guaranteed and direct insurance against loss.

Loans and insurance data do not represent actual expenditures associated with the loan or insurance programs. Any actual outlays under these programs, such as insurance claims paid by the federal government, appear in the direct payments categories in the CFFR. Federal government contingent liability can vary by program, and caution should be used in comparing one federal loan or insurance program to another, or in interpreting the data presented to reflect actual federal outlays over time. The following also should be noted:

1. Amounts guaranteed or insured do not necessarily represent future outlays.
2. All amounts reflect the dollar value of loans or insurance coverage provided during the fiscal year, and not the cumulative totals of such activity over the life of the program.
3. Direct loans are not reported on a net basis, as in the federal budget, but rather are shown in terms of total amounts loaned.
4. Programs otherwise similar can vary in the share of the total liability that the federal government guarantees or insures. Certain veterans guaranteed loan programs are guaranteed only up to a stated maximum dollar value, for example. In these cases, the federal government contingent liability is less than the total value of the loan or insured policy agreement.

#### **Tables 10-11: Miscellaneous Calculations**

Per capita federal expenditure amounts in Table 10 are computed using resident population as of July 1, 2007.

Percentage distributions of federal expenditures in Table 11 are computed based on U.S. totals in the same category.

#### **Table 12: Defense Department and All Other Agencies**

The Defense Department and other agency expenditure amounts in Table 12 are computed from data in Tables 2 through 6. Figures for all Department of Defense agencies are tallied to arrive at a total for Department of Defense expenditures. This total is then netted from the grand total of federal government expenditures, and the residual categorized as nondefense expenditures. This procedure is followed for each state and outlying area. The defense/nondefense totals are then used to compute per capita and percent distribution amounts, using the procedure described above for Tables 10 and 11.

---

Data in the column on U.S. Department of Energy defense-related activities are from the Department of Energy, Office of the Deputy Administrator for Defense Programs. These data represent defense-related atomic energy activities, and are presented on an exhibit basis only. Since the data are for the Department of Energy, they are included in the columns for “All other federal agencies,” rather than Department of Defense.

### **Table 13: Historical Summary**

The CFFR has been published annually since fiscal year 1983. The data in Table 13 represent summary totals, by state and object category, of covered federal expenditures from fiscal years 1998 to 2007. Amounts shown include revisions to originally published figures, where applicable. These revisions are made where errors existed in the original data, or where federal programs have been reclassified to another object category of expenditure.

### **Table 14: State Rankings**

Per-capita rankings in Table 14 are derived from per-capita figures shown in Table 10. The District of Columbia and the outlying areas are excluded from the rankings.

### **Table 15: County Areas**

The summary federal expenditure data in Table 15 are by state and county area. State areas include the 50 states, the District of Columbia, and the Outlying Areas of American Samoa, Federated States of Micronesia, Guam, Republic of the Marshall Islands, Commonwealth of the Northern Mariana Islands, Republic of Palau, Commonwealth of Puerto Rico, and the U.S. Virgin Islands. County areas include both counties and county equivalent areas. Examples of county equivalent areas include county areas with no county government and municipal governments that are independent of any organized county. Coverage includes all object (or use) categories of federal government expenditure.

The basis for the geographic distribution in the CFFR varies according to the object category and the data source. These sources are detailed above in the table descriptions and in Appendix D. The following general guidelines apply:

- Grants-location of initial recipient
- Salaries and wages-place of employment
- Procurement-place of performance
- All other object categories-recipient location

For grants, users should note that some dollar amounts appear at the state capital county areas. This reflects the coding of grants to the state governments, even when such grants represent payments that are subsequently

passed through to local jurisdictions, or represent programs that are spread out over all areas of the state in terms of financial impact. Appendix C lists the state capital cities and their respective county areas. Most large-volume grant programs involve a direct federal-to-state transfer of aid, which the state governments subsequently redistribute. Data for several of these grant programs are treated differently in the CFFR as described in the section below, “Estimates for Substate Grant Distribution.” As indicated in that section, CFFR data for several grant programs are distributed by county of final recipient, rather than initial recipient, as reported in the FAADS.

Included in the geographic listings are the terms “U.S. undistributed” and “state undistributed.” These are used for data that were reported without specific geographic designations for the state or county.

The congressional districts shown in the CFFR reflect the districts of the 109th Congress. For those states that have only one at-large representative, the congressional district is shown as “00.”

As indicated previously and explained in detail under “Table Descriptions and Data Sources,” dollar amounts reported can reflect expenditures or obligations. In some cases, dollar amounts shown will be negative. Such amounts reflect deobligations of financial assistance that had been previously awarded, and generally appear in the grant object category.

## **GEOGRAPHIC PRESENTATION AND CODING**

### **Background**

The CFFR program calls for reporting by state (and outlying area), county (or county equivalent) and municipality. At the subcounty level, the term municipality indicates any subcounty unit of general local government. For this reason, the geographic basis for presentation in the CFFR is the government classification system developed by the Census Bureau in its census of governments program.

This report presents data by state and county area. The District of Columbia and the Outlying Areas of American Samoa, Federated States of Micronesia, Guam, Republic of the Marshall Islands, Commonwealth of the Northern Mariana Islands, Republic of Palau, Commonwealth of Puerto Rico, and the U.S. Virgin Islands are included. In addition to county areas, municipal governments that are independent of any organized county are included here as county equivalent areas. Appendix A contains a listing of these municipalities.

### **Government Units**

According to the 2002 Census of Governments, there were 87,576 government units in the United States (excluding outlying areas and Indian tribes). In addition to the federal government and 50 state governments, there were 87,525



local governments, distributed as follows:

|                        |        |
|------------------------|--------|
| County .....           | 3,034  |
| Municipal.....         | 19,429 |
| Township.....          | 16,504 |
| School district.....   | 13,506 |
| Special district ..... | 35,052 |

Exact definitions of government units are available in Volume 1, Number 1 of the 2002 Census of Governments, Government Organization. That publication describes the structure and organization of state and local governments throughout the nation. The general local governments that define the universe for this publication are those in existence (active and incorporated) as of June 2002. This count includes all known governments in the 50 states and the District of Columbia, but excludes outlying areas and Indian tribes. All such governments are covered in the Governments Integrated Directory, the Census Bureau's file of all active government units in the nation.

The CFFR contains data by state, county, and subcounty area, making use of government units to represent geographic areas. For states and outlying areas, government jurisdictions have fixed, stable boundaries that correspond to well-defined geographic areas. For county and subcounty government units, however, there can be significant differences between the concept of government unit and a specified geographic area.

Where county governments exist, they correspond to generally accepted county geographic boundaries. However, many areas of the United States lack county government. Organized county governments are not found in Connecticut and Rhode Island, as well as in some outlying areas, and the District of Columbia. Numerous cities, such as Baltimore, MD (which is not located within a county government area), and San Francisco, CA (which is a consolidated city/county government), also exist independent of any county government.

County-equivalent areas are included in the CFFR as if they were legitimate counties to ensure consistency in the geographic presentation of the data. A complete listing of these areas can be found in Appendix A.

It is important to note that the CFFR covers federal government payments to all types of recipients—both government and other—located in the geographic areas over which these governments have jurisdiction. For example, the federal payments to the New York City area could represent monies allocated to the city government, a private company located in the city, or a private citizen residing in the city. No attempt is made in the CFFR to provide information on the recipients (individually or by type) of federal money. For most programs, information on recipients and recipient types (and other details) can be found in the FAADS.

All funds received within a given municipality are assigned to only one county, even when the municipality exists in more than one county. In most cases, the effect of this assignment on the statistical presentation of the data is negligible. However, users should be aware of this treatment, particularly if using data for one of these multi-county jurisdictions.

The government structure of New York City deserves special mention. Classified for census purposes as a municipality, the city actually comprises five county equivalent (borough) areas (Bronx, Kings, New York, Queens, and Richmond). None of these are presented separately in this report. New York City is presented as a single county-equivalent area.

### **Congressional District Reporting**

The CFFR database presents data at the state, county, and in some instances, place level. They do not uniformly support the application of county-by-county federal spending data directly to congressional districts, many of which do not conform to county boundaries.

The congressional district or districts (to a limit of 4) representing most county areas are displayed in Table 15 and the CFFR database. Appendix B provides a complete list of those county areas with more than four congressional districts. The congressional districts shown in this publication represent the boundaries of the 109th Congress, in session between January 2005 and January 2007.

In counties with more than one congressional district, dollar amounts are not reported separately for each district. The federal financial data in the reporting systems (data sources) used for the CFFR do not contain such detail, with the exception of selected data records of the FAADS.

Several other aspects of the congressional district coding should be noted:

- For states with an at-large representative, the code "00" is reported.
- For Outlying Areas with a nonvoting representative to Congress, the congressional district is reported as "98."
- Outlying Areas with no representatives have "99" for a congressional district code.
- For counties that exist in more than one district, all congressional districts are reported.

### **ESTIMATES FOR SUBSTATE DISTRIBUTIONS**

Many federal grant programs involve a direct payment to state governments, which are then responsible for program administration. Examples include: grants that are "passed through" to local governments (such as block grant programs); grants, such as for highway construction, in which the financial impact of federal funds is

---

spread out over all areas of the state; and grants or assistance programs such as Aid to Families with Dependent Children, which the state can administer but for which the ultimate beneficiaries are found throughout the states.

The CFFR contains data on the substate allocation of funds for several major federal grant programs. To the extent possible, these data are allocated by county or county-equivalent area. Substate allocation figures for these programs are available for some, but not all, of the states and outlying areas. Appendix F contains detail, by program and state.

The Department of Health and Human Services reports the estimated county allocation on five grant programs on a quarterly basis to the FAADS. These programs, their CFDA program numbers, and their fiscal year 2007 funding are:

- Temporary Assistance for Needy Families (TANF) (93.558): \$16.9 billion
- Aid to Families With Dependent Children (AFDC) (93.560): \$49.2 million
- Child Support Enforcement (93.563): \$3.2 billion
- State Survey and Certification of Health Care Providers and Suppliers (93.777): \$470.5 million
- Medical Assistance (Medicaid) (93.778): \$197.6 billion

For the Highway Planning and Construction program (CFDA number 20.205), the Transportation Department reports the actual place of performance (county area) where the funded project is located. If the project is in more than one county area, each county is reported, along with its share of the funding. Funding for this grant program totaled \$57.1 billion in fiscal year 2007.

The substate allocations for funds for several major programs are derived by the Census Bureau from a survey of state government agencies:

- Food Stamps (10.551): \$30.5 billion
- National School Lunch Program (10.555): \$8.7 billion
- Special Supplemental Nutrition Program for Women, Infants, and Children (WIC) (10.557): \$5.5 billion
- Special Education Grants to States (84.027): \$10.7 billion
- Rehabilitation Services/Vocational Rehabilitation Grants to States (84.126): \$1.5 billion
- Low-Income Home Energy Assistance (93.568): \$2.1 billion
- Social Services Block Grant (93.667): \$1.7 billion
- Block Grants for Prevention and Treatment of Substance Abuse (93.959): \$1.7 billion

The derived county allocations for the above programs are based upon a Survey of State Government Pass-Through Expenditures, conducted by the Census Bureau during fiscal year 1996. For each program, the administering state agencies were asked to provide information on the county allocation of program funds within their state. Responses, where received, were used as the basis for prorating total program funding by state among the county areas within each state. Total program funding for each state is reported by the administering federal agency to the FAADS.

#### **AMOUNTS EXCLUDED FROM CFFR COVERAGE**

Federal government expenditures covered in the CFFR total \$2.6 trillion for fiscal year 2007. This amount does not represent all federal government expenditures. Amounts excluded from the CFFR can be grouped into two general categories—conceptual exclusions and agency/program omissions.

Federal expenditures excluded conceptually are those that could not be geographically distributed, all international transactions and foreign payments, and federal outlay categories not covered by any of the reporting systems that served as data sources for the CFFR. The largest item was net interest on federal government debt, which was estimated to be \$239 billion in fiscal year 2007. The fiscal year 2007 total outlays for the international affairs function in the federal budget was estimated at \$29 billion.

Expenditures for the Central Intelligence Agency, the Defense Intelligence Agency, and the National Security Agency are excluded from coverage.

The CFFR data are compiled by object categories of federal expenditures. The reporting systems and federal agencies that serve as data sources exclude federal procurement, travel, and other expenditures to the extent that they are not covered by contractual agreements or government charge card purchases.

For some agencies, data for selected object categories could not be obtained. These include the procurement actions of the judicial and legislative sectors of the federal government. Expenditures other than salaries and wages are not available for the Federal Deposit Insurance Corporation, National Credit Union Administration, and Federal Savings and Loan Insurance Corporation.

The federal budget outlays estimated for fiscal year 2007 totaled \$2.8 trillion. However, comparison of the federal budget amount with data reported in the CFFR can be misleading, since the federal budget amounts differ from CFFR in accounting concepts and the treatment of intragovernmental transfers. For example, outlays for many programs in the federal budget are reported on a net basis, whereas the CFFR reports gross outlays or obligations to nonfederal recipients.

---

## RELIABILITY OF THE DATA

### Coverage Error

The above section, "Amounts Excluded from CFFR Coverage," addresses coverage and coverage error.

### Nonresponse

The single federal agency that refused to fully participate in the CFFR federal expenditure reporting system is the Tennessee Valley Authority (TVA). The Census Bureau includes the TVA procurement expenditures in its CFFR coverage, but must rely on data from 2000, the last year for which actual data were reported. Since the TVA procurement of coal and other products can be quite cyclical and geographically volatile, caution should be exercised in relying on this aspect of the FY 2007 CFFR data.

### Processing and Response Error

Because FAADS and CFFR are systems that import electronic data files that have been largely completed by the various federal agencies, Census Bureau processing involves summations and sorting, but little, if any data keying. Routine edits applied to FAADS data are, therefore, primarily intended to identify and correct keying or calculation errors made by respondents. Trend analysis on multiyear data series is employed to identify significant anomalies and interruptions in the kind of relative continuity expected of high dollar mandatory and discretionary programs. Such anomalies may also originate at the applicant or recipient level.

### Coding

Geographic coding standards are applied to original data whose submitting agencies employ varying geo-coding reference files and methods. In order to maintain consistency and standardization, the federal program and agency codes that are included in individual CFFR data records are summarized and published on the CFFR Web site in downloadable electronic format. Data are sorted and grouped by geographic, agency, and program categories, and subjected to verification edits and trend analysis as discussed above.

## AVAILABILITY OF DATA

Copies of the publication, *Consolidated Federal Funds Report for Fiscal Year 2007 (State and County Areas)*, are available from Governments Division, U.S. Census Bureau, Washington, DC 20233-6800; 301-763-1565. The publication, *Federal Aid to States for Fiscal Year 2007*, also may be obtained from Governments Division.

As indicated earlier, the CFFR data files are available on Internet and CD-ROM. The data available electronically are more detailed than the summarized data presented in the published reports. Each record in the CFFR data file contains the following fields:

- Government unit (GU) code (state, type, county, unit)
- Program identification code (CFDA code or pseudo code)
- Object code
- Federal funding sign
- Federal funding amount
- Pass-through flag
- Federal Information Processing Standard (FIPS-55) location code (state, county, place)
- FIPS federal agency code

All appropriate documentation and data file descriptions are provided with each CFFR Internet or CD-ROM file. These accompanying files include program identification and agency identification files.

Also available on the CD-ROM is an accompanying CFFR geographic reference file. This file contains the names and Census Bureau government unit (GU) codes for all state, county, municipal, and township units in the nation. In addition, the file contains associated FIPS geographic location codes, the population, and the congressional districts serving each government unit.

Users interested in obtaining CD-ROMs of the CFFR data files should contact Governments Division, U.S. Census Bureau, Washington, DC 20233-6800. Telephone 301-763-1565. Users also may obtain a copy of this report and related data files via the Census Bureau's Internet site at <[www.census.gov/govs/www/cffr.html](http://www.census.gov/govs/www/cffr.html)>.

The CFFR also is being made available to the public through the Census Bureau's State Data Center Program. Through this program, the Census Bureau provides participating state organizations (government agencies and university centers) with publications, CD-ROM files, and general information assistance. The state organizations, in turn, provide data access services such as publication reference centers, inquiry handling and general assistance in data use. They also establish affiliates in key locations around the states by placing basic sets of census publications in local libraries, city and regional planning agencies, and so forth.

Users may contact the State Data Centers (or affiliates) to determine if the CFFR publication or the related CD-ROM data files are available, or to request further information about the data. A list of the State Data Center lead agencies may be found in Appendix E.

## MEANING OF SYMBOLS

The symbols in the tables have the following meanings:

- |    |  |
|----|--|
| –  | Represents or rounds to zero.                |
| NA | Not available.                               |
| r  | Revised from amount published in prior year. |
| X  | Not applicable.                              |





Figure 2.  
**Federal Government Expenditure, Amounts and Percentages by Major Object Category: Fiscal Year 2007**

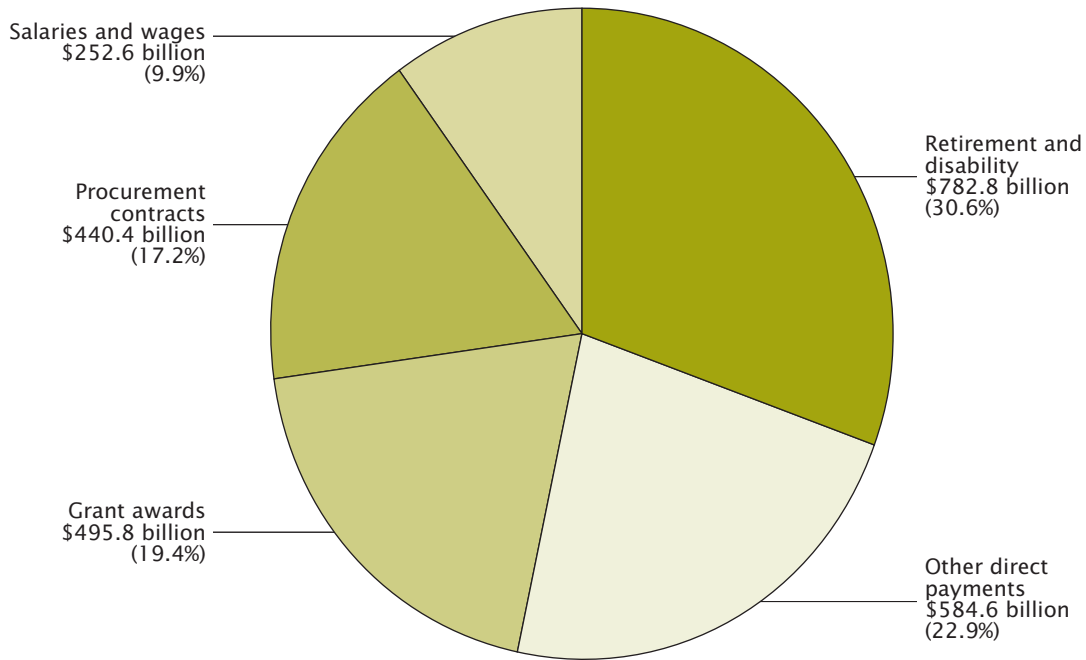
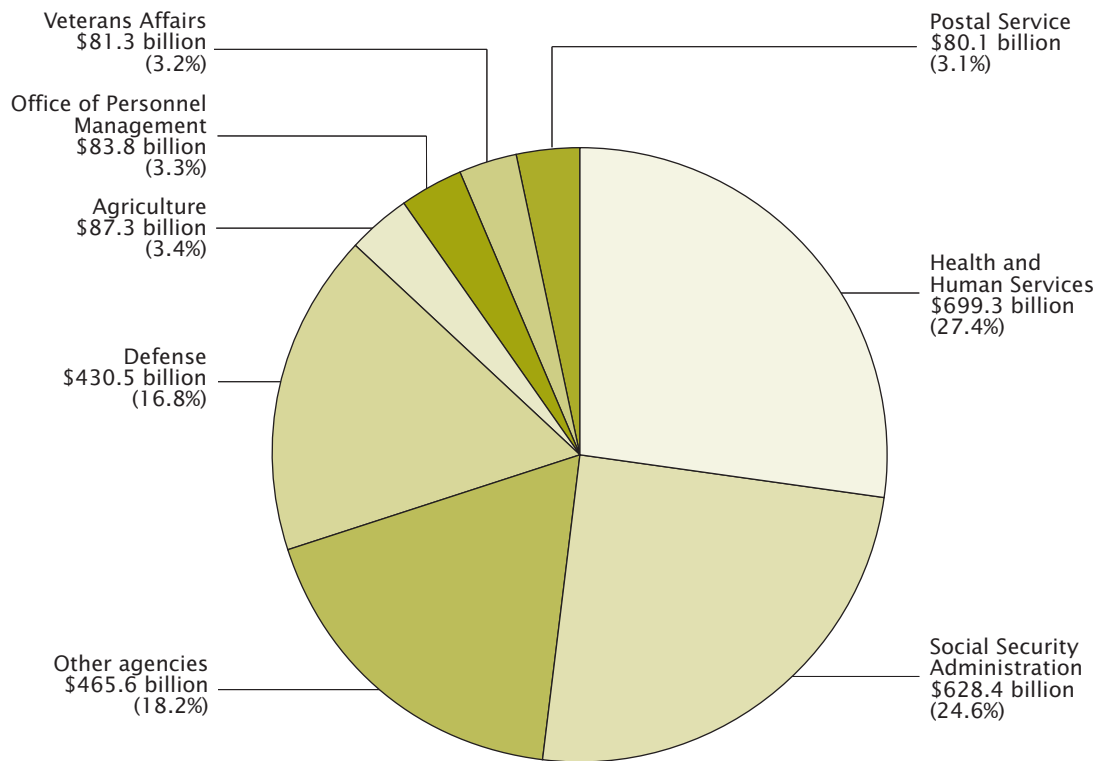


Figure 3.  
**Federal Government Expenditure, Amounts and Percentages by Major Agency: Fiscal Year 2007**



Note: Total federal expenditure in fiscal year 2007 was \$2,556.2 billion (100.0%).

Figure 4.  
**Federal Government Expenditure, Annual Amounts by Major Object Category:  
 Fiscal Years 1983-2007**

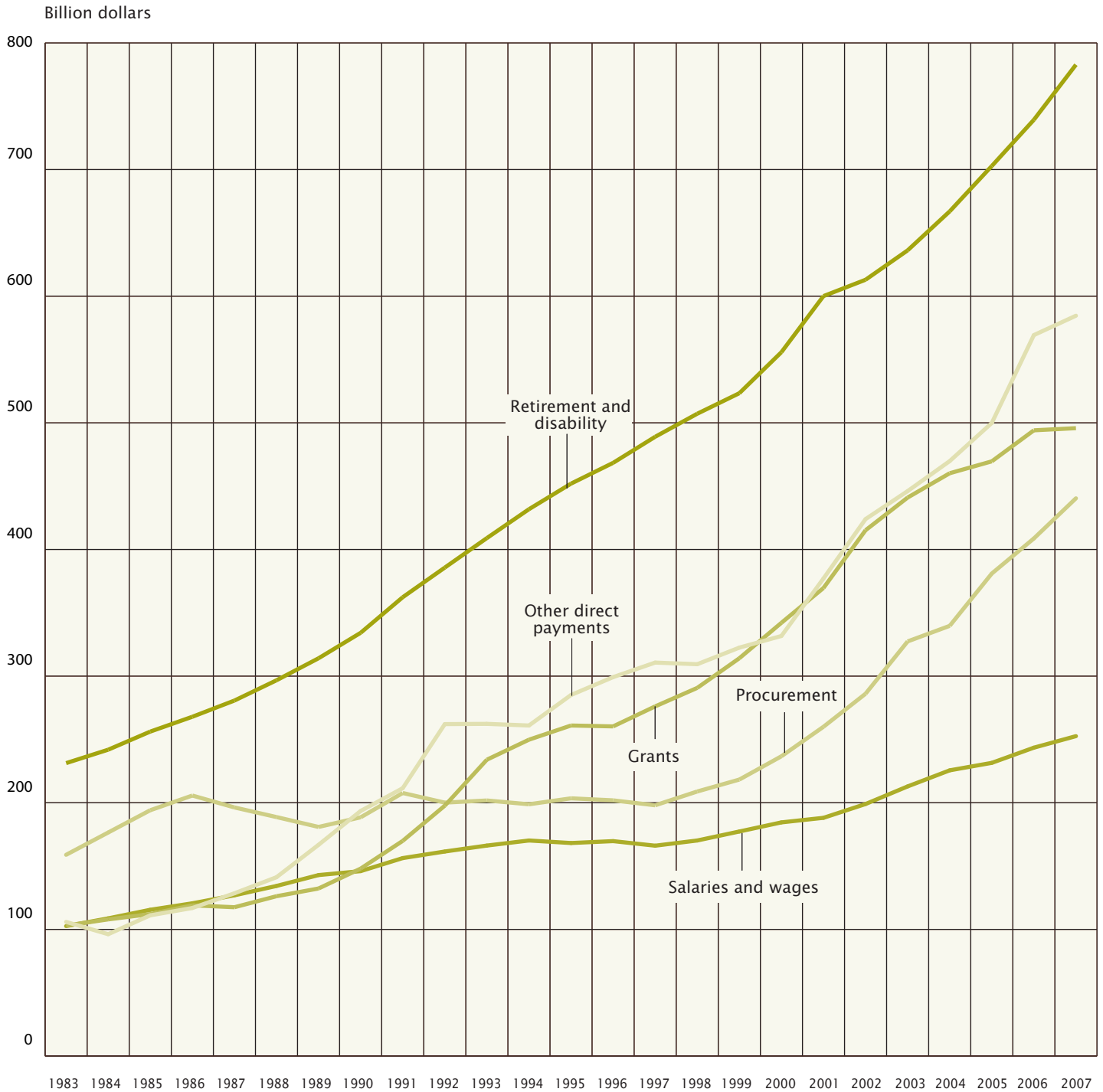
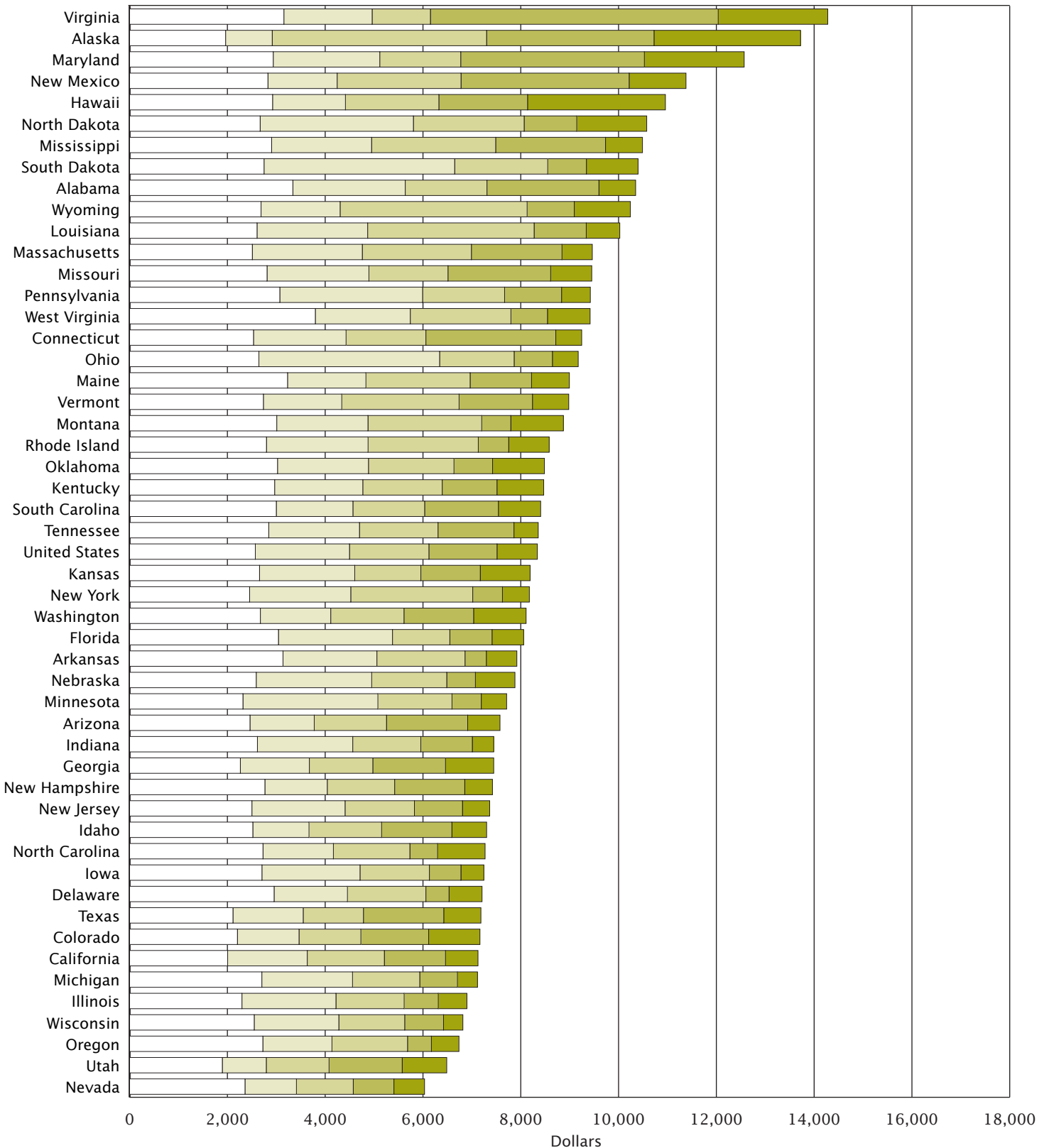


Figure 5.  
**Federal Government Expenditure,  
 Per Capita Amounts by State, by Major  
 Object Category: Fiscal Year 2007**

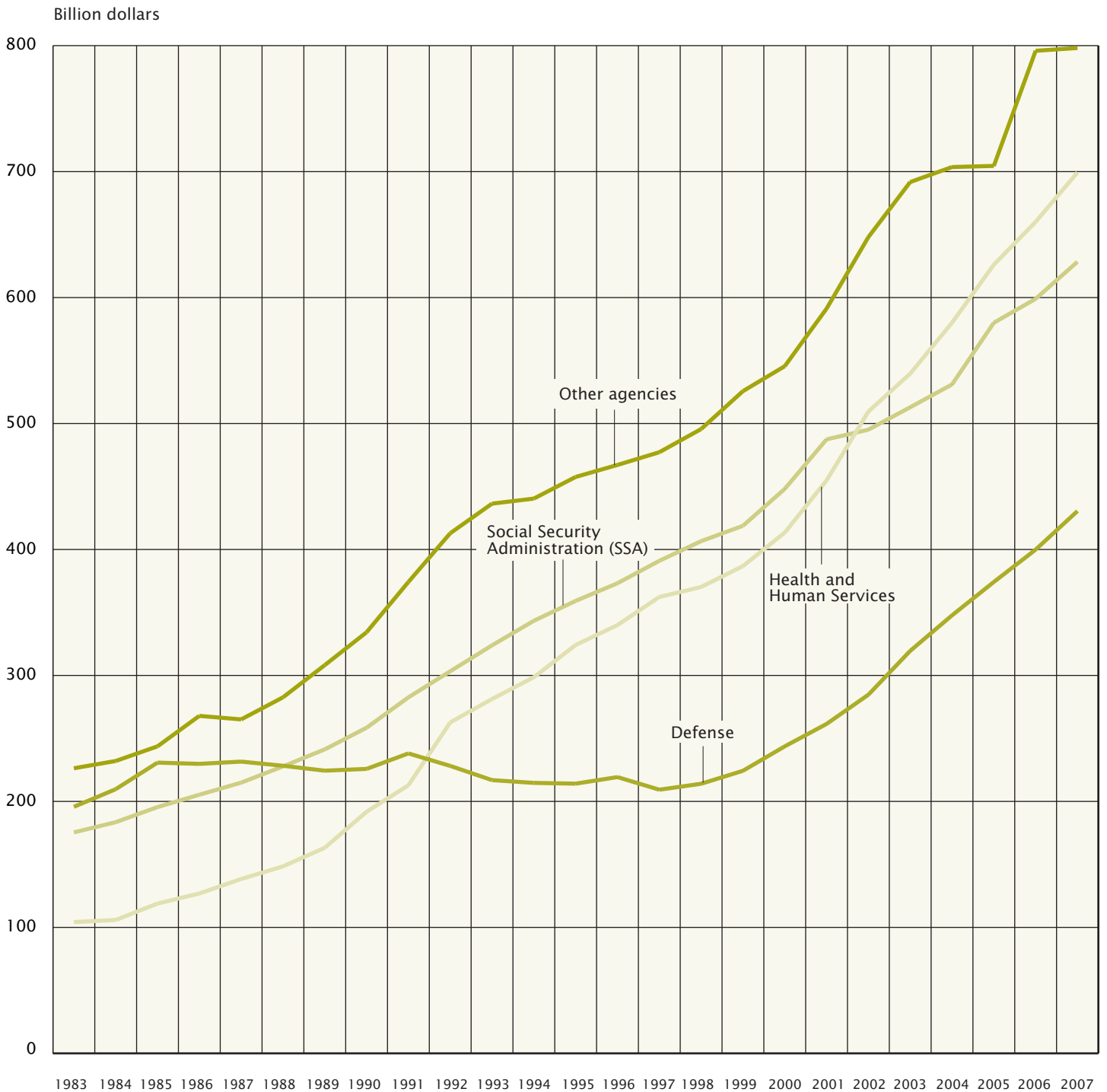
Retirement and disability  
 Other direct payments  
 Grants  
 Procurement  
 Salaries and wages



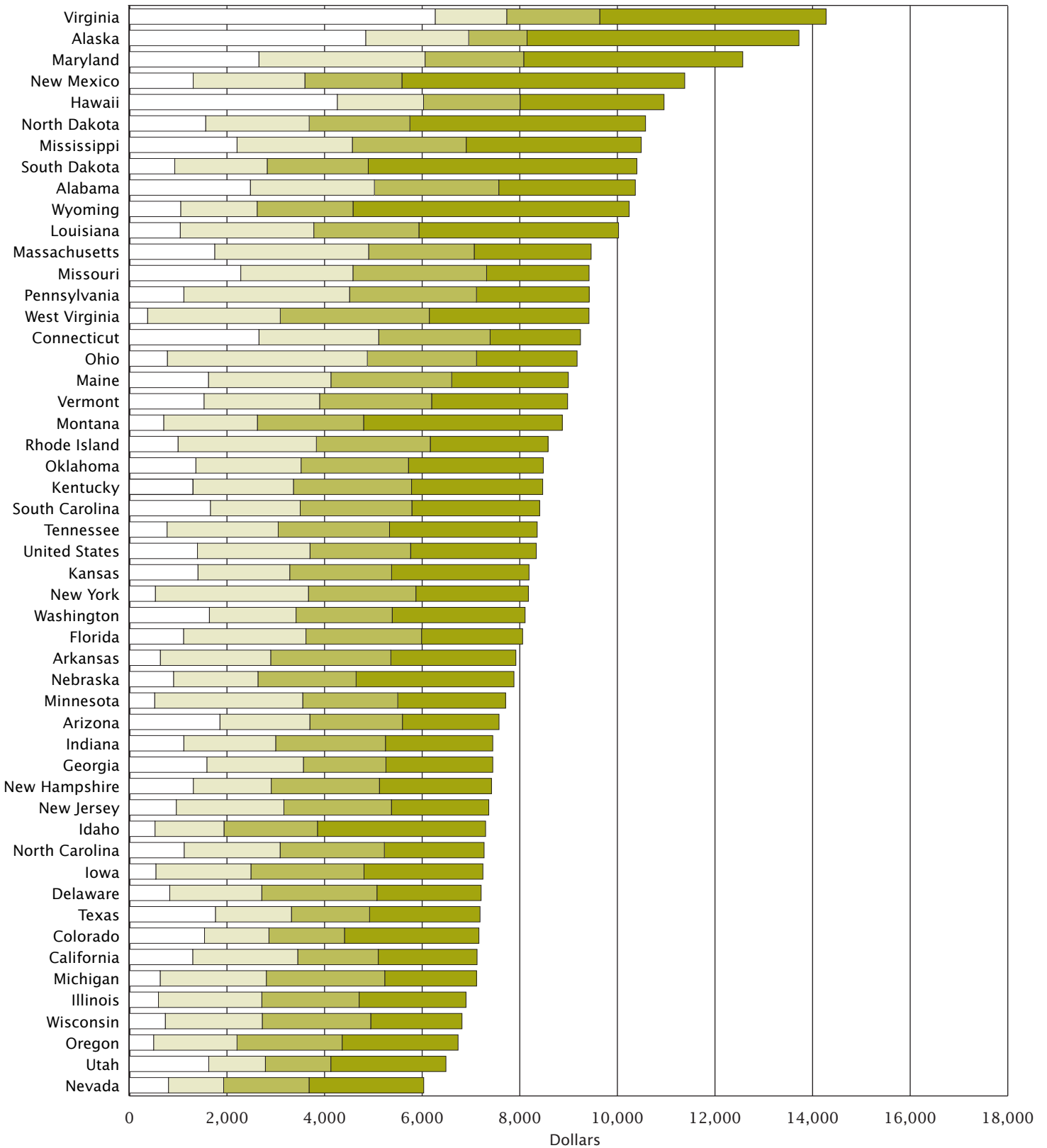
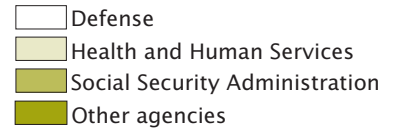
Note: Chart excludes the District of Columbia, which received \$73,900 per capita in total federal expenditure.



Figure 6.  
**Federal Government Expenditure, Annual Amounts by Major Agency:  
 Fiscal Years 1983–2007**



**Figure 7.**  
**Federal Government Expenditure,**  
**Per Capita Amounts by State, by Major**  
**Agency: Fiscal Year 2007**



Note: Chart excludes the District of Columbia, which received \$73,900 per capita in total federal expenditure.

**Table 1. Summary of Federal Government Expenditure by State and Outlying Area: Fiscal Year 2007**

[In million dollars. Detail may not add to total because of rounding. For meaning of abbreviations and symbols, see introductory text]

| State and outlying area             | Total            | Retirement and disability | Other direct payments | Grants         | Procurement    | Salaries and wages |
|-------------------------------------|------------------|---------------------------|-----------------------|----------------|----------------|--------------------|
| <b>United States, total . . .</b>   | <b>2,556,213</b> | <b>782,843</b>            | <b>584,557</b>        | <b>495,842</b> | <b>440,377</b> | <b>252,594</b>     |
| Alabama . . . . .                   | 47,889           | 15,451                    | 10,634                | 7,734          | 10,596         | 3,474              |
| Alaska . . . . .                    | 9,378            | 1,342                     | 652                   | 2,996          | 2,340          | 2,048              |
| Arizona . . . . .                   | 48,012           | 15,603                    | 8,329                 | 9,368          | 10,519         | 4,193              |
| Arkansas . . . . .                  | 22,454           | 8,893                     | 5,443                 | 5,108          | 1,236          | 1,773              |
| California . . . . .                | 260,422          | 73,273                    | 59,504                | 57,636         | 45,720         | 24,289             |
| Colorado . . . . .                  | 34,828           | 10,717                    | 6,123                 | 6,149          | 6,740          | 5,098              |
| Connecticut . . . . .               | 32,378           | 8,873                     | 6,629                 | 5,715          | 9,306          | 1,855              |
| Delaware . . . . .                  | 6,234            | 2,556                     | 1,297                 | 1,387          | 410            | 584                |
| District of Columbia . . . . .      | 43,475           | 2,307                     | 2,824                 | 5,881          | 14,722         | 17,742             |
| Florida . . . . .                   | 147,091          | 55,564                    | 42,559                | 21,411         | 15,757         | 11,800             |
| Georgia . . . . .                   | 71,079           | 21,617                    | 13,465                | 12,391         | 14,197         | 9,407              |
| Hawaii . . . . .                    | 14,062           | 3,752                     | 1,912                 | 2,452          | 2,328          | 3,617              |
| Idaho . . . . .                     | 10,946           | 3,778                     | 1,722                 | 2,226          | 2,154          | 1,066              |
| Illinois . . . . .                  | 88,669           | 29,529                    | 24,715                | 17,925         | 8,969          | 7,531              |
| Indiana . . . . .                   | 47,254           | 16,587                    | 12,369                | 8,833          | 6,687          | 2,779              |
| Iowa . . . . .                      | 21,649           | 8,087                     | 5,993                 | 4,239          | 1,929          | 1,401              |
| Kansas . . . . .                    | 22,737           | 7,376                     | 5,404                 | 3,754          | 3,375          | 2,827              |
| Kentucky . . . . .                  | 35,927           | 12,581                    | 7,648                 | 6,890          | 4,752          | 4,057              |
| Louisiana . . . . .                 | 43,036           | 11,187                    | 9,710                 | 14,617         | 4,577          | 2,945              |
| Maine . . . . .                     | 11,850           | 4,254                     | 2,115                 | 2,807          | 1,655          | 1,019              |
| Maryland . . . . .                  | 70,617           | 16,501                    | 12,242                | 9,302          | 21,103         | 11,469             |
| Massachusetts . . . . .             | 61,028           | 16,187                    | 14,504                | 14,391         | 11,949         | 3,996              |
| Michigan . . . . .                  | 71,652           | 27,232                    | 18,679                | 13,848         | 7,765          | 4,127              |
| Minnesota . . . . .                 | 40,075           | 12,046                    | 14,347                | 7,875          | 3,112          | 2,695              |
| Mississippi . . . . .               | 30,616           | 8,477                     | 5,970                 | 7,408          | 6,555          | 2,207              |
| Missouri . . . . .                  | 55,564           | 16,526                    | 12,245                | 9,505          | 12,342         | 4,946              |
| Montana . . . . .                   | 8,497            | 2,882                     | 1,787                 | 2,228          | 570            | 1,031              |
| Nebraska . . . . .                  | 13,986           | 4,594                     | 4,192                 | 2,724          | 1,040          | 1,436              |
| Nevada . . . . .                    | 15,474           | 6,053                     | 2,700                 | 2,960          | 2,133          | 1,608              |
| New Hampshire . . . . .             | 9,764            | 3,641                     | 1,677                 | 1,813          | 1,887          | 745                |
| New Jersey . . . . .                | 63,972           | 21,732                    | 16,545                | 12,326         | 8,541          | 4,828              |
| New Mexico . . . . .                | 22,418           | 5,574                     | 2,788                 | 4,991          | 6,773          | 2,291              |
| New York . . . . .                  | 157,789          | 47,355                    | 39,930                | 48,136         | 11,738         | 10,630             |
| North Carolina . . . . .            | 65,863           | 24,716                    | 13,046                | 14,169         | 5,133          | 8,799              |
| North Dakota . . . . .              | 6,766            | 1,708                     | 2,005                 | 1,449          | 688            | 915                |
| Ohio . . . . .                      | 105,214          | 30,314                    | 42,382                | 17,475         | 8,984          | 6,058              |
| Oklahoma . . . . .                  | 30,686           | 10,941                    | 6,727                 | 6,326          | 2,853          | 3,838              |
| Oregon . . . . .                    | 25,242           | 10,212                    | 5,294                 | 5,794          | 1,830          | 2,113              |
| Pennsylvania . . . . .              | 117,151          | 38,193                    | 36,299                | 20,856         | 14,483         | 7,321              |
| Rhode Island . . . . .              | 9,077            | 2,960                     | 2,198                 | 2,384          | 658            | 876                |
| South Carolina . . . . .            | 37,056           | 13,221                    | 6,908                 | 6,465          | 6,647          | 3,815              |
| South Dakota . . . . .              | 8,280            | 2,189                     | 3,105                 | 1,516          | 630            | 841                |
| Tennessee . . . . .                 | 51,456           | 17,525                    | 11,420                | 9,888          | 9,562          | 3,062              |
| Texas . . . . .                     | 171,766          | 50,529                    | 34,335                | 29,458         | 39,276         | 18,168             |
| Utah . . . . .                      | 17,158           | 5,015                     | 2,379                 | 3,397          | 3,957          | 2,411              |
| Vermont . . . . .                   | 5,579            | 1,700                     | 996                   | 1,490          | 932            | 461                |
| Virginia . . . . .                  | 110,105          | 24,328                    | 13,919                | 9,195          | 45,391         | 17,272             |
| Washington . . . . .                | 52,455           | 17,295                    | 9,306                 | 9,693          | 9,219          | 6,942              |
| West Virginia . . . . .             | 17,067           | 6,882                     | 3,519                 | 3,730          | 1,355          | 1,581              |
| Wisconsin . . . . .                 | 38,177           | 14,273                    | 9,696                 | 7,543          | 4,445          | 2,220              |
| Wyoming . . . . .                   | 5,355            | 1,405                     | 846                   | 2,000          | 504            | 600                |
| American Samoa . . . . .            | 213              | 51                        | 9                     | 128            | 20             | 5                  |
| Fed. States of Micronesia . . . . . | 171              | 1                         | 8                     | 162            | -              | -                  |
| Guam . . . . .                      | 1,479            | 250                       | 90                    | 299            | 507            | 333                |
| Marshall Islands . . . . .          | 112              | 1                         | 2                     | 109            | -              | -                  |
| Northern Marianas . . . . .         | 130              | 28                        | 13                    | 81             | -              | 8                  |
| Palau . . . . .                     | 31               | 1                         | 2                     | 29             | -              | -                  |
| Puerto Rico . . . . .               | 16,798           | 6,764                     | 3,233                 | 4,796          | 915            | 1,091              |
| Virgin Islands . . . . .            | 649              | 194                       | 92                    | 207            | 51             | 105                |
| Undistributed . . . . .             | 21,354           | 18                        | 76                    | 161            | 18,856         | 2,243              |

Note: For additional information on categories and distributions shown, see Tables 2 through 6 and Introduction.

**Table 2. Federal Government Expenditure for Direct Payments for Individuals for Retirement and Disability, for Selected Programs by State and Outlying Area: Fiscal Year 2007**

[In thousand dollars. Detail may not add to total because of rounding. For meaning of abbreviations and symbols, see introductory text]

| State and outlying area             | Total              | Social security payments            |                                    |                                     |   | Federal retirement and disability benefits |                   | Veterans benefits                         |                        |                   |
|-------------------------------------|--------------------|-------------------------------------|------------------------------------|-------------------------------------|---|--|-------------------|---|------------------------|-------------------|
|                                     |                    | Retirement insurance payments (SSA) | Survivors insurance payments (SSA) | Disability insurance payments (SSA) | Supplemental security income payments (SSA) | Civilian                                   | Military          | Payments for service-connected disability | Other benefit payments | Other             |
| <b>United States, total . . .</b>   | <b>782,842,782</b> | <b>368,970,192</b>                  | <b>112,814,759</b>                 | <b>105,166,326</b>                  | <b>36,481,898</b>                           | <b>62,392,304</b>                          | <b>36,542,757</b> | <b>33,801,520</b>                         | <b>9,580,862</b>       | <b>17,092,163</b> |
| Alabama . . . . .                   | 15,450,545         | 5,845,516                           | 2,227,027                          | 2,654,290                           | 826,394                                     | 1,539,144                                  | 975,278           | 773,227                                   | 323,362                | 286,307           |
| Alaska . . . . .                    | 1,341,675          | 463,071                             | 156,516                            | 156,184                             | 38,438                                      | 202,391                                    | 155,499           | 137,446                                   | 12,540                 | 19,536            |
| Arizona . . . . .                   | 15,602,897         | 7,573,417                           | 1,960,276                          | 1,921,521                           | 535,621                                     | 1,278,712                                  | 1,033,178         | 826,284                                   | 179,740                | 294,148           |
| Arkansas . . . . .                  | 8,893,484          | 3,664,810                           | 1,246,317                          | 1,587,644                           | 452,630                                     | 589,273                                    | 417,677           | 558,596                                   | 160,019                | 216,517           |
| California . . . . .                | 73,272,831         | 35,168,343                          | 10,060,785                         | 9,321,333                           | 5,348,765                                   | 5,284,309                                  | 3,398,079         | 2,784,537                                 | 750,222                | 1,156,457         |
| Colorado . . . . .                  | 10,717,329         | 4,648,540                           | 1,358,970                          | 1,161,718                           | 307,836                                     | 1,142,357                                  | 1,027,509         | 647,095                                   | 137,100                | 286,204           |
| Connecticut . . . . .               | 8,873,126          | 5,276,312                           | 1,299,844                          | 1,092,994                           | 289,679                                     | 364,975                                    | 180,672           | 216,672                                   | 49,539                 | 102,439           |
| Delaware . . . . .                  | 2,555,527          | 1,272,014                           | 341,330                            | 347,094                             | 73,912                                      | 219,765                                    | 137,918           | 91,283                                    | 21,082                 | 51,128            |
| District of Columbia . . . . .      | 2,306,520          | 468,767                             | 146,242                            | 170,402                             | 126,617                                     | 1,240,259                                  | 57,863            | 46,987                                    | 19,750                 | 29,632            |
| Florida . . . . .                   | 55,563,726         | 27,837,633                          | 6,973,729                          | 6,053,509                           | 2,234,051                                   | 4,141,832                                  | 3,754,322         | 2,681,910                                 | 763,324                | 1,123,416         |
| Georgia . . . . .                   | 21,617,453         | 8,961,750                           | 2,971,051                          | 3,079,926                           | 1,008,649                                   | 1,978,784                                  | 1,577,929         | 1,157,719                                 | 380,532                | 501,111           |
| Hawaii . . . . .                    | 3,752,387          | 1,721,174                           | 382,984                            | 310,281                             | 119,831                                     | 619,748                                    | 317,563           | 184,562                                   | 34,015                 | 62,230            |
| Idaho . . . . .                     | 3,778,327          | 1,769,215                           | 509,787                            | 467,768                             | 117,223                                     | 337,012                                    | 216,694           | 209,246                                   | 42,059                 | 109,323           |
| Illinois . . . . .                  | 29,528,629         | 15,277,748                          | 4,859,783                          | 3,745,319                           | 1,519,906                                   | 1,634,931                                  | 601,074           | 710,288                                   | 209,984                | 969,668           |
| Indiana . . . . .                   | 16,586,670         | 8,620,574                           | 2,731,581                          | 2,307,836                           | 558,581                                     | 845,175                                    | 354,941           | 516,685                                   | 132,073                | 519,224           |
| Iowa . . . . .                      | 8,086,787          | 4,395,368                           | 1,351,011                          | 928,393                             | 226,501                                     | 482,892                                    | 168,151           | 257,719                                   | 84,632                 | 192,121           |
| Kansas . . . . .                    | 7,375,778          | 3,631,363                           | 1,100,028                          | 836,776                             | 205,110                                     | 579,092                                    | 373,429           | 283,636                                   | 81,516                 | 284,828           |
| Kentucky . . . . .                  | 12,580,733         | 4,846,394                           | 1,963,684                          | 2,490,545                           | 914,347                                     | 814,202                                    | 419,208           | 599,660                                   | 173,389                | 359,304           |
| Louisiana . . . . .                 | 11,187,139         | 4,292,529                           | 2,226,918                          | 1,887,727                           | 794,664                                     | 635,411                                    | 433,701           | 511,188                                   | 203,137                | 201,863           |
| Maine . . . . .                     | 4,254,463          | 1,859,106                           | 544,671                            | 680,152                             | 164,282                                     | 344,608                                    | 198,425           | 328,126                                   | 61,371                 | 73,722            |
| Maryland . . . . .                  | 16,500,954         | 6,202,951                           | 1,869,501                          | 1,507,895                           | 504,989                                     | 4,250,088                                  | 1,045,951         | 549,028                                   | 134,266                | 436,284           |
| Massachusetts . . . . .             | 16,187,372         | 8,271,726                           | 2,247,775                          | 2,506,137                           | 836,446                                     | 1,035,193                                  | 309,153           | 609,053                                   | 153,978                | 217,909           |
| Michigan . . . . .                  | 27,232,439         | 14,322,043                          | 4,553,989                          | 4,227,393                           | 1,243,271                                   | 1,023,786                                  | 399,744           | 759,822                                   | 238,794                | 463,597           |
| Minnesota . . . . .                 | 12,046,024         | 6,451,320                           | 1,788,309                          | 1,443,064                           | 406,455                                     | 645,620                                    | 249,934           | 592,213                                   | 120,586                | 348,523           |
| Mississippi . . . . .               | 8,477,169          | 3,294,035                           | 1,281,644                          | 1,602,588                           | 594,226                                     | 624,229                                    | 426,539           | 353,097                                   | 146,569                | 154,243           |
| Missouri . . . . .                  | 16,526,490         | 7,765,551                           | 2,460,715                          | 2,500,988                           | 604,873                                     | 1,291,546                                  | 590,146           | 653,504                                   | 220,843                | 438,324           |
| Montana . . . . .                   | 2,881,809          | 1,279,113                           | 396,442                            | 324,025                             | 77,278                                      | 313,313                                    | 139,164           | 187,933                                   | 37,967                 | 126,574           |
| Nebraska . . . . .                  | 4,593,760          | 2,268,520                           | 685,896                            | 491,054                             | 111,752                                     | 310,871                                    | 253,066           | 187,841                                   | 59,717                 | 225,043           |
| Nevada . . . . .                    | 6,053,378          | 2,877,045                           | 698,515                            | 724,775                             | 175,548                                     | 538,704                                    | 511,026           | 324,382                                   | 76,704                 | 126,678           |
| New Hampshire . . . . .             | 3,641,321          | 1,838,085                           | 454,525                            | 545,657                             | 69,130                                      | 303,346                                    | 178,060           | 168,077                                   | 37,919                 | 46,521            |
| New Jersey . . . . .                | 21,731,869         | 12,361,626                          | 3,187,900                          | 2,730,503                           | 799,986                                     | 1,326,943                                  | 323,296           | 552,604                                   | 133,556                | 315,456           |
| New Mexico . . . . .                | 5,573,546          | 2,181,880                           | 697,045                            | 715,202                             | 277,996                                     | 697,092                                    | 413,872           | 387,133                                   | 85,615                 | 117,711           |
| New York . . . . .                  | 47,354,820         | 25,119,414                          | 6,774,214                          | 6,951,669                           | 3,362,988                                   | 2,218,788                                  | 518,584           | 1,207,440                                 | 361,452                | 840,271           |
| North Carolina . . . . .            | 24,716,473         | 11,369,111                          | 3,110,472                          | 3,827,111                           | 978,417                                     | 1,750,897                                  | 1,503,256         | 1,437,779                                 | 347,284                | 392,144           |
| North Dakota . . . . .              | 1,707,803          | 809,230                             | 307,294                            | 165,783                             | 35,184                                      | 146,398                                    | 69,791            | 90,879                                    | 20,613                 | 62,632            |
| Ohio . . . . .                      | 30,314,265         | 14,885,239                          | 5,461,293                          | 3,791,029                           | 1,423,897                                   | 1,799,701                                  | 719,520           | 931,600                                   | 355,532                | 946,453           |
| Oklahoma . . . . .                  | 10,941,278         | 4,512,384                           | 1,550,802                          | 1,445,542                           | 424,699                                     | 1,170,081                                  | 559,126           | 869,903                                   | 240,314                | 168,427           |
| Oregon . . . . .                    | 10,211,873         | 5,122,330                           | 1,375,687                          | 1,215,271                           | 326,230                                     | 839,602                                    | 369,193           | 611,258                                   | 146,068                | 206,235           |
| Pennsylvania . . . . .              | 38,193,215         | 19,239,977                          | 6,120,625                          | 4,915,776                           | 1,807,508                                   | 2,551,921                                  | 790,269           | 1,061,667                                 | 397,312                | 1,308,160         |
| Rhode Island . . . . .              | 2,960,367          | 1,499,606                           | 361,214                            | 444,714                             | 153,496                                     | 209,767                                    | 109,840           | 123,430                                   | 33,695                 | 24,606            |
| South Carolina . . . . .            | 13,221,406         | 5,779,163                           | 1,703,528                          | 2,055,647                           | 507,471                                     | 1,041,234                                  | 973,703           | 718,488                                   | 230,113                | 212,060           |
| South Dakota . . . . .              | 2,188,855          | 1,036,412                           | 329,101                            | 215,246                             | 62,087                                      | 233,249                                    | 111,581           | 133,635                                   | 36,675                 | 30,869            |
| Tennessee . . . . .                 | 17,525,053         | 7,776,735                           | 2,576,463                          | 2,806,836                           | 822,742                                     | 1,394,240                                  | 848,888           | 667,610                                   | 272,375                | 359,165           |
| Texas . . . . .                     | 50,529,239         | 21,387,388                          | 7,931,222                          | 6,207,352                           | 2,540,606                                   | 3,938,046                                  | 3,550,889         | 3,182,013                                 | 845,228                | 946,494           |
| Utah . . . . .                      | 5,015,295          | 2,232,139                           | 654,658                            | 500,009                             | 120,205                                     | 880,880                                    | 258,413           | 187,983                                   | 41,191                 | 139,818           |
| Vermont . . . . .                   | 1,699,543          | 879,031                             | 240,330                            | 242,411                             | 60,352                                      | 105,004                                    | 56,659            | 74,475                                    | 16,426                 | 24,856            |
| Virginia . . . . .                  | 24,328,173         | 8,555,302                           | 2,595,137                          | 2,661,998                           | 700,300                                     | 4,288,064                                  | 3,575,652         | 1,173,005                                 | 275,070                | 503,645           |
| Washington . . . . .                | 17,295,149         | 7,881,030                           | 2,115,804                          | 2,004,619                           | 654,295                                     | 1,653,967                                  | 1,324,229         | 1,073,550                                 | 208,515                | 379,140           |
| West Virginia . . . . .             | 6,881,865          | 2,562,353                           | 1,157,138                          | 1,372,690                           | 414,892                                     | 425,999                                    | 159,598           | 367,405                                   | 101,655                | 320,135           |
| Wisconsin . . . . .                 | 14,272,508         | 7,912,684                           | 2,207,107                          | 1,798,759                           | 486,133                                     | 624,924                                    | 275,234           | 575,239                                   | 137,719                | 254,709           |
| Wyoming . . . . .                   | 1,405,409          | 652,615                             | 191,989                            | 148,791                             | 30,881                                      | 142,696                                    | 82,276            | 75,722                                    | 15,630                 | 64,809            |
| American Samoa . . . . .            | 50,797             | 13,464                              | 13,339                             | 12,541                              | —   | 1,824                                      | 1,723             | 6,359                                     | 1,373                  | 173               |
| Fed. States of Micronesia . . . . . | 923                | 275                                 | 110                                | 20                                  | —   | 271  | —                 | 243                                       | 4                      | —                 |
| Guam . . . . .                      | 250,399            | 86,661                              | 38,589                             | 21,630                              | —   | 56,352                                     | 21,890            | 20,462                                    | 3,750                  | 1,065             |
| Marshall Islands . . . . .          | 502                | 282                                 | 125                                | 4                                   | —   | 45   | —                 | 18  | 25                     | 2                 |
| Northern Marianas . . . . .         | 28,145             | 7,182                               | 5,434                              | 1,961                               | 4,526                                       | 6,998                                      | 860               | 1,048                                     | 112                    | 23                |
| Palau . . . . .                     | 868                | 312                                 | 265                                | 7                                   | —   | 189  | —                 | 38  | 58                     | —                 |
| Puerto Rico . . . . .               | 6,764,230          | 2,827,137                           | 1,228,969                          | 1,814,670                           | —   | 258,677                                    | 20,607            | 357,896                                   | 225,392                | 30,880            |
| Virgin Islands . . . . .            | 193,764            | 115,199                             | 29,056                             | 23,550                              | —   | 16,820                                     | 1,915             | 4,793                                     | 1,376                  | 1,057             |
| Undistributed . . . . .             | 18,358             | —                                   | —                                  | —                                   | —   | 65   | —                 | —   | —                      | 18,293            |

**Table 3. Federal Government Expenditure for Direct Payments Other Than for Retirement and Disability, for Selected Programs by State and Outlying Area: Fiscal Year 2007**

[In thousand dollars. Detail may not add to total because of rounding. For meaning of abbreviations and symbols, see introductory text]

| State and outlying area             | Total              | Medicare benefits               |  | Excess earned income tax credits | Unemployment compensation | Food stamp payments | Housing assistance | Agricultural assistance | Federal employees life and health insurance | Other             |
|-------------------------------------|--------------------|---------------------------------|--|----------------------------------|---------------------------|---------------------|--------------------|-------------------------|---|-------------------|
|                                     |                    | Hospital insurance <sup>1</sup> | Supplementary medical insurance <sup>1</sup> |                                  |                           |                     |                    |                         |   |                   |
| <b>United States, total . . .</b>   | <b>584,556,920</b> | <b>187,896,268</b>              | <b>161,197,316</b>                           | <b>39,244,757</b>                | <b>29,685,176</b>         | <b>30,464,657</b>   | <b>9,380,402</b>   | <b>18,341,689</b>       | <b>22,841,876</b>                           | <b>85,504,777</b> |
| Alabama . . . . .                   | 10,633,705         | 3,519,673                       | 2,621,536                                    | 1,033,731                        | 213,250                   | 601,414             | 213,538            | 246,404                 | 388,843                                     | 1,795,316         |
| Alaska . . . . .                    | 651,943            | 157,025                         | 112,355                                      | 61,351                           | 98,220                    | 86,086              | 10,796             | 5,689                   | 1,941                                       | 118,481           |
| Arizona . . . . .                   | 8,329,123          | 2,712,245                       | 2,620,327                                    | 734,461                          | 227,174                   | 646,752             | 67,208             | 107,715                 | 325,866                                     | 887,375           |
| Arkansas . . . . .                  | 5,443,371          | 1,877,403                       | 1,475,971                                    | 536,577                          | 277,110                   | 412,448             | 53,716             | 410,750                 | 139,419                                     | 259,977           |
| California . . . . .                | 59,503,622         | 20,565,153                      | 19,889,444                                   | 4,006,272                        | 4,640,142                 | 2,569,816           | 776,442            | 608,772                 | 1,766,181                                   | 4,681,401         |
| Colorado . . . . .                  | 6,123,304          | 1,876,238                       | 1,650,902                                    | 421,047                          | 295,333                   | 310,585             | 97,878             | 355,918                 | 380,929                                     | 734,475           |
| Connecticut . . . . .               | 6,628,541          | 2,725,135                       | 2,300,141                                    | 267,654                          | 529,956                   | 253,065             | 166,335            | 14,024                  | 147,342                                     | 224,890           |
| Delaware . . . . .                  | 1,297,306          | 478,102                         | 411,408                                      | 101,983                          | 91,228                    | 74,731              | 15,014             | 20,935                  | 56,577                                      | 47,328            |
| District of Columbia . . . . .      | 2,823,583          | 522,201                         | 459,960                                      | 81,557                           | 82,149                    | 103,952             | 92,321             | 234,094                 | 946,617                                     | 300,834           |
| Florida . . . . .                   | 42,559,403         | 14,192,726                      | 14,919,585                                   | 2,767,719                        | 944,379                   | 1,400,154           | 302,117            | 235,624                 | 1,162,245                                   | 6,634,854         |
| Georgia . . . . .                   | 13,465,451         | 4,378,547                       | 3,530,141                                    | 1,797,837                        | 551,092                   | 1,125,955           | 260,384            | 554,476                 | 644,080                                     | 622,939           |
| Hawaii . . . . .                    | 1,912,156          | 556,342                         | 560,225                                      | 135,092                          | 101,106                   | 156,545             | 25,146             | 4,720                   | 292,725                                     | 80,254            |
| Idaho . . . . .                     | 1,722,288          | 541,367                         | 463,684                                      | 171,082                          | 106,669                   | 95,994              | 14,412             | 142,186                 | 85,561                                      | 101,333           |
| Illinois . . . . .                  | 24,714,830         | 8,543,906                       | 6,707,872                                    | 1,529,279                        | 1,726,519                 | 1,565,201           | 552,238            | 1,176,166               | 624,786                                     | 2,288,863         |
| Indiana . . . . .                   | 12,368,723         | 3,833,366                       | 3,001,381                                    | 769,876                          | 673,603                   | 677,099             | 227,170            | 564,024                 | 300,465                                     | 2,321,738         |
| Iowa . . . . .                      | 5,993,273          | 1,651,495                       | 1,615,955                                    | 277,278                          | 321,983                   | 265,452             | 24,641             | 1,268,067               | 194,835                                     | 373,567           |
| Kansas . . . . .                    | 5,404,191          | 1,647,531                       | 1,510,113                                    | 296,754                          | 184,599                   | 192,852             | 43,723             | 1,212,133               | 162,599                                     | 166,159           |
| Kentucky . . . . .                  | 2,647,210          | 2,721,020                       | 2,095,243                                    | 603,575                          | 391,205                   | 674,263             | 131,666            | 359,779                 | 218,254                                     | 452,558           |
| Louisiana . . . . .                 | 9,709,573          | 3,992,382                       | 2,670,701                                    | 1,048,478                        | 149,890                   | 746,130             | 93,332             | 302,236                 | 218,560                                     | 487,774           |
| Maine . . . . .                     | 2,114,640          | 783,246                         | 634,763                                      | 127,170                          | 109,142                   | 170,582             | 36,876             | 30,731                  | 95,540                                      | 126,590           |
| Maryland . . . . .                  | 12,242,370         | 3,400,791                       | 3,044,985                                    | 565,138                          | 386,835                   | 357,244             | 220,657            | 68,643                  | 2,911,156                                   | 1,286,921         |
| Massachusetts . . . . .             | 14,504,186         | 6,094,697                       | 4,238,796                                    | 4,722,044                        | 1,328,683                 | 471,901             | 627,263            | 13,762                  | 232,237                                     | 1,024,802         |
| Michigan . . . . .                  | 18,678,714         | 6,724,394                       | 6,278,104                                    | 1,170,281                        | 1,798,452                 | 1,367,631           | 159,826            | 269,622                 | 222,708                                     | 687,695           |
| Minnesota . . . . .                 | 14,346,962         | 2,463,226                       | 2,040,194                                    | 414,287                          | 681,597                   | 309,590             | 110,908            | 903,275                 | 309,397                                     | 7,114,487         |
| Mississippi . . . . .               | 5,969,584          | 2,077,362                       | 1,481,210                                    | 814,315                          | 120,486                   | 443,798             | 88,349             | 449,476                 | 176,112                                     | 318,476           |
| Missouri . . . . .                  | 12,245,189         | 4,104,425                       | 3,344,119                                    | 781,657                          | 393,097                   | 745,313             | 111,862            | 535,976                 | 1,486,889                                   | 741,851           |
| Montana . . . . .                   | 1,787,210          | 473,987                         | 415,244                                      | 112,424                          | 61,345                    | 89,699              | 22,189             | 370,063                 | 87,142                                      | 155,117           |
| Nebraska . . . . .                  | 4,192,403          | 861,861                         | 792,043                                      | 185,564                          | 81,732                    | 126,461             | 32,254             | 870,669                 | 124,796                                     | 1,117,023         |
| Nevada . . . . .                    | 2,699,687          | 884,916                         | 840,773                                      | 281,687                          | 294,586                   | 133,741             | 43,699             | 8,979                   | 103,162                                     | 108,144           |
| New Hampshire . . . . .             | 1,677,344          | 644,541                         | 497,664                                      | 88,814                           | 75,994                    | 62,479              | 41,108             | 10,690                  | 133,333                                     | 122,722           |
| New Jersey . . . . .                | 16,545,173         | 6,248,660                       | 5,657,059                                    | 805,273                          | 1,787,146                 | 483,426             | 420,628            | 14,596                  | 494,686                                     | 633,700           |
| New Mexico . . . . .                | 2,787,844          | 781,968                         | 737,026                                      | 348,714                          | 120,089                   | 248,846             | 26,977             | 74,761                  | 191,046                                     | 258,416           |
| New York . . . . .                  | 39,930,230         | 14,984,690                      | 13,003,497                                   | 2,441,113                        | 2,040,529                 | 2,324,298           | 1,617,987          | 123,081                 | 822,617                                     | 2,572,418         |
| North Carolina . . . . .            | 13,045,640         | 4,431,834                       | 3,492,936                                    | 1,444,008                        | 664,229                   | 972,291             | 211,964            | 700,459                 | 452,288                                     | 675,632           |
| North Dakota . . . . .              | 2,005,043          | 376,995                         | 335,548                                      | 60,528                           | 38,355                    | 51,893              | 12,863             | 959,225                 | 49,869                                      | 119,767           |
| Ohio . . . . .                      | 42,382,365         | 7,865,338                       | 6,629,691                                    | 1,395,670                        | 1,061,694                 | 1,320,697           | 503,806            | 424,555                 | 565,883                                     | 22,615,032        |
| Oklahoma . . . . .                  | 6,727,188          | 2,513,319                       | 1,759,356                                    | 554,085                          | 147,192                   | 458,907             | 49,951             | 415,685                 | 369,940                                     | 458,754           |
| Oregon . . . . .                    | 5,293,837          | 1,713,144                       | 1,609,039                                    | 354,490                          | 471,752                   | 498,751             | 63,820             | 103,667                 | 258,208                                     | 220,965           |
| Pennsylvania . . . . .              | 36,298,907         | 11,775,797                      | 9,609,069                                    | 1,291,948                        | 2,060,017                 | 1,258,614           | 431,892            | 152,962                 | 828,259                                     | 8,890,349         |
| Rhode Island . . . . .              | 2,198,066          | 853,162                         | 650,963                                      | 111,725                          | 212,174                   | 89,355              | 94,424             | 2,254                   | 64,492                                      | 119,518           |
| South Carolina . . . . .            | 6,907,620          | 2,166,087                       | 1,812,341                                    | 825,393                          | 320,538                   | 618,166             | 120,219            | 211,461                 | 239,594                                     | 593,821           |
| South Dakota . . . . .              | 3,104,565          | 414,236                         | 355,601                                      | 90,373                           | 18,632                    | 70,616              | 7,171              | 986,938                 | 31,820                                      | 1,129,178         |
| Tennessee . . . . .                 | 11,419,514         | 4,339,201                       | 2,834,719                                    | 1,005,663                        | 406,999                   | 1,003,610           | 197,729            | 255,043                 | 326,890                                     | 1,049,661         |
| Texas . . . . .                     | 34,334,729         | 11,822,771                      | 8,870,382                                    | 4,376,696                        | 1,020,595                 | 2,718,158           | 317,130            | 1,584,842               | 1,313,336                                   | 2,310,819         |
| Utah . . . . .                      | 2,379,075          | 739,240                         | 584,179                                      | 237,409                          | 87,684                    | 136,506             | 21,964             | 26,619                  | 285,049                                     | 260,424           |
| Vermont . . . . .                   | 995,674            | 335,395                         | 248,985                                      | 51,042                           | 82,993                    | 67,064              | 18,086             | 19,318                  | 33,242                                      | 139,548           |
| Virginia . . . . .                  | 13,919,232         | 3,454,943                       | 3,001,220                                    | 846,664                          | 344,787                   | 551,451             | 141,926            | 174,468                 | 1,425,182                                   | 3,978,591         |
| Washington . . . . .                | 9,306,221          | 2,764,217                       | 2,558,218                                    | 562,785                          | 683,227                   | 600,649             | 119,084            | 237,055                 | 582,947                                     | 1,198,038         |
| West Virginia . . . . .             | 3,518,818          | 1,467,169                       | 1,174,935                                    | 239,026                          | 129,051                   | 274,889             | 43,861             | 15,168                  | 3,824                                       | 1,170,895         |
| Wisconsin . . . . .                 | 9,696,394          | 2,881,145                       | 2,520,659                                    | 495,436                          | 811,882                   | 363,439             | 25,456             | 428,139                 | 259,432                                     | 1,910,807         |
| Wyoming . . . . .                   | 845,635            | 244,585                         | 194,146                                      | 49,189                           | 29,793                    | 25,286              | 9,397              | 54,578                  | 202,134                                     | 36,528            |
| American Samoa . . . . .            | 9,216              | —                               | —  | —                                | —                         | 4,650               | —                  | —                       | —   | 4,566             |
| Fed. States of Micronesia . . . . . | 7,722              | —                               | —  | —                                | —                         | —                   | —                  | —                       | —   | 7,722             |
| Guam . . . . .                      | 89,870             | 996                             | 806  | —                                | —                         | 55,695              | 3,955              | —                       | 19,609                                      | 8,810             |
| Marshall Islands . . . . .          | 2,301              | —                               | —  | —                                | —                         | —                   | —                  | —                       | —   | 2,301             |
| Northern Marianas . . . . .         | 13,096             | —                               | —  | —                                | —                         | 9,441               | 1,043              | —                       | —   | 2,612             |
| Palau . . . . .                     | 1,942              | —                               | —  | —                                | —                         | —                   | —                  | —                       | —   | 1,942             |
| Puerto Rico . . . . .               | 3,232,970          | 698,561                         | 1,317,627                                    | 2,543                            | 200,777                   | —                   | 231,777            | 18,924                  | 92,970                                      | 669,792           |
| Virgin Islands . . . . .            | 91,771             | 17,512                          | 14,476                                       | —                                | 7,488                     | 21,028              | 24,329             | 2,295                   | 445   | 4,198             |
| Undistributed . . . . .             | 76,028             | —                               | —  | —                                | —                         | —                   | —                  | —                       | —   | 76,028            |

<sup>1</sup> 2006 data were used for several programs due to incomplete submissions by the reporting agency.

**Table 4. Federal Government Expenditure for Grants, by Agency, by State and Outlying Area: Fiscal Year 2007**

[In thousand dollars. Detail may not add to total because of rounding. For meaning of abbreviations and symbols, see introductory text]

| State and outlying area             | Total              | Department of Agriculture | Appalachian Regional Commission | Department of Commerce | Corporation for National and Community Service | Corporation for Public Broadcasting | Department of Defense | Department of Education |
|-------------------------------------|--------------------|---------------------------|---------------------------------|------------------------|--|-------------------------------------|-----------------------|-------------------------|
| <b>United States, total . . .</b>   | <b>495,841,888</b> | <b>27,363,835</b>         | <b>60,466</b>                   | <b>1,579,595</b>       | <b>585,896</b>                                 | <b>147,757</b>                      | <b>3,858,619</b>      | <b>36,353,165</b>       |
| Alabama . . . . .                   | 7,734,411          | 469,058                   | 5,199                           | 13,193                 | 6,799  | 3,037                               | 128,542               | 547,950                 |
| Alaska . . . . .                    | 2,996,337          | 100,406                   | —                               | 81,654                 | 3,195  | 1,559                               | 22,736                | 275,693                 |
| Arizona . . . . .                   | 9,367,968          | 509,536                   | —                               | 5,360                  | 7,640  | 4,100                               | 106,662               | 835,456                 |
| Arkansas . . . . .                  | 5,107,723          | 333,695                   | —                               | 6,315                  | 7,404  | 1,655                               | 47,080                | 355,617                 |
| California . . . . .                | 57,636,140         | 3,267,234                 | —                               | 238,359                | 53,554   | 7,268                               | 435,597               | 4,451,854               |
| Colorado . . . . .                  | 6,148,874          | 277,757                   | 4                               | 75,760                 | 9,255  | 426                                 | 52,069                | 499,897                 |
| Connecticut . . . . .               | 5,714,753          | 201,183                   | —                               | 12,344                 | 5,897  | 112                                 | 29,342                | 332,450                 |
| Delaware . . . . .                  | 1,387,119          | 80,924                    | —                               | 14,141                 | 2,153  | —                                   | 19,124                | 121,358                 |
| District of Columbia . . . . .      | 5,881,030          | 297,050                   | 390                             | 23,411                 | 23,749   | —                                   | 42,631                | 292,503                 |
| Florida . . . . .                   | 21,410,663         | 1,228,460                 | —                               | 53,045                 | 20,106   | 9,061                               | 95,188                | 1,818,847               |
| Georgia . . . . .                   | 12,391,367         | 942,571                   | 3,498                           | 18,428                 | 13,898   | 5,209                               | 52,850                | 995,098                 |
| Hawaii . . . . .                    | 2,452,372          | 108,128                   | —                               | 39,325                 | 3,065  | —                                   | 65,649                | 238,231                 |
| Idaho . . . . .                     | 2,226,088          | 143,167                   | —                               | 7,739                  | 3,617  | 1,700                               | 25,613                | 163,041                 |
| Illinois . . . . .                  | 17,925,457         | 935,880                   | —                               | 29,836                 | 14,483   | 6,123                               | 107,685               | 1,556,804               |
| Indiana . . . . .                   | 8,832,731          | 450,785                   | —                               | 10,140                 | 9,246  | 3,059                               | 108,002               | 616,604                 |
| Iowa . . . . .                      | 4,239,347          | 262,447                   | —                               | 7,493                  | 6,835  | 3,681                               | 59,991                | 314,754                 |
| Kansas . . . . .                    | 3,753,815          | 241,366                   | —                               | 3,579                  | 6,466  | 1,642                               | 39,883                | 367,404                 |
| Kentucky . . . . .                  | 6,889,935          | 437,904                   | 10,045                          | 7,453                  | 8,331  | 1,755                               | 28,213                | 547,716                 |
| Louisiana . . . . .                 | 14,617,071         | 525,316                   | —                               | 46,800                 | 8,074  | 904                                 | 35,960                | 681,992                 |
| Maine . . . . .                     | 2,806,729          | 105,437                   | —                               | 17,640                 | 4,489  | 84                                  | 40,066                | 152,736                 |
| Maryland . . . . .                  | 9,301,627          | 362,138                   | 1,723                           | 65,684                 | 19,932   | 3,994                               | 180,198               | 565,717                 |
| Massachusetts . . . . .             | 14,391,415         | 381,504                   | —                               | 52,125                 | 29,754   | 630                                 | 188,571               | 757,798                 |
| Michigan . . . . .                  | 13,847,610         | 729,481                   | —                               | 22,001                 | 15,018   | 6,722                               | 51,403                | 1,114,411               |
| Minnesota . . . . .                 | 7,874,885          | 421,759                   | 26                              | 9,314                  | 13,922   | 2,513                               | 92,254                | 493,223                 |
| Mississippi . . . . .               | 7,407,712          | 409,736                   | 5,490                           | 117,065                | 12,265   | 3,180                               | 67,659                | 430,668                 |
| Missouri . . . . .                  | 9,504,520          | 461,559                   | —                               | 8,243                  | 8,838  | 5,474                               | 45,260                | 599,940                 |
| Montana . . . . .                   | 2,227,792          | 109,373                   | —                               | 4,105                  | 7,392  | 1,522                               | 37,808                | 197,196                 |
| Nebraska . . . . .                  | 2,723,560          | 187,267                   | —                               | 6,211                  | 4,246  | 2,992                               | 59,512                | 227,971                 |
| Nevada . . . . .                    | 2,980,189          | 150,422                   | —                               | 1,920                  | 3,572  | 1,692                               | 27,993                | 214,389                 |
| New Hampshire . . . . .             | 1,812,631          | 71,064                    | —                               | 26,720                 | 4,831  | 1,482                               | 26,219                | 141,444                 |
| New Jersey . . . . .                | 12,325,796         | 504,285                   | —                               | 20,290                 | 10,602   | 3,372                               | 50,830                | 882,354                 |
| New Mexico . . . . .                | 4,991,470          | 261,694                   | —                               | 12,569                 | 5,136  | 3,580                               | 31,090                | 508,769                 |
| New York . . . . .                  | 48,136,260         | 1,633,847                 | 2,116                           | 53,664                 | 37,045   | 4,695                               | 188,608               | 2,571,635               |
| North Carolina . . . . .            | 14,168,570         | 808,223                   | 3,678                           | 37,240                 | 11,295   | 5,318                               | 74,222                | 980,240                 |
| North Dakota . . . . .              | 1,448,981          | 90,903                    | —                               | 3,898                  | 2,189  | —                                   | 29,554                | 149,307                 |
| Ohio . . . . .                      | 17,475,220         | 786,396                   | 3,793                           | 19,811                 | 15,926   | 4,864                               | 90,945                | 1,169,177               |
| Oklahoma . . . . .                  | 6,326,366          | 445,526                   | —                               | 10,897                 | 6,841  | 2,667                               | 36,515                | 529,105                 |
| Oregon . . . . .                    | 5,793,773          | 316,244                   | —                               | 121,476                | 9,457  | 2,237                               | 71,907                | 458,725                 |
| Pennsylvania . . . . .              | 20,855,560         | 794,330                   | 5,538                           | 30,973                 | 22,782   | 3,759                               | 238,895               | 1,202,506               |
| Rhode Island . . . . .              | 2,383,958          | 79,509                    | —                               | 8,487                  | 4,368  | —                                   | 23,381                | 139,863                 |
| South Carolina . . . . .            | 6,465,103          | 451,040                   | 2,084                           | 21,686                 | 5,038  | 2,949                               | 42,096                | 557,392                 |
| South Dakota . . . . .              | 1,515,509          | 128,669                   | —                               | 3,633                  | 2,025  | 1,761                               | 11,081                | 180,295                 |
| Tennessee . . . . .                 | 9,887,848          | 541,914                   | 4,761                           | 13,933                 | 9,090  | 1,544                               | 46,259                | 670,491                 |
| Texas . . . . .                     | 29,457,955         | 2,375,939                 | —                               | 43,118                 | 23,298   | 6,601                               | 206,276               | 2,960,962               |
| Utah . . . . .                      | 3,396,578          | 200,950                   | —                               | 5,666                  | 5,453  | 4,754                               | 26,841                | 284,807                 |
| Vermont . . . . .                   | 1,490,189          | 72,095                    | —                               | 2,016                  | 3,749  | —                                   | 16,299                | 106,244                 |
| Virginia . . . . .                  | 9,194,764          | 499,946                   | 2,239                           | 25,443                 | 19,588   | 1,597                               | 119,390               | 793,485                 |
| Washington . . . . .                | 9,692,553          | 471,729                   | —                               | 76,289                 | 22,052   | 4,466                               | 108,436               | 677,790                 |
| West Virginia . . . . .             | 3,729,673          | 185,703                   | 9,880                           | 5,678                  | 6,894  | 1,362                               | 36,528                | 232,183                 |
| Wisconsin . . . . .                 | 7,542,717          | 403,146                   | —                               | 21,338                 | 13,729   | 5,127                               | 44,223                | 644,824                 |
| Wyoming . . . . .                   | 1,999,791          | 59,241                    | —                               | 1,236                  | 2,200  | 1,419                               | 15,800                | 119,904                 |
| American Samoa . . . . .            | 128,115            | 10,501                    | —                               | 3,290                  | 799  | 646                                 | —                     | 13,061                  |
| Fed. States of Micronesia . . . . . | 162,016            | 4,760                     | —                               | —                      | —  | —                                   | —                     | 5,537                   |
| Guam . . . . .                      | 298,556            | 22,825                    | —                               | 1,231                  | 1,968  | —                                   | 4,774                 | 24,716                  |
| Marshall Islands . . . . .          | 109,280            | 491                       | —                               | —                      | —  | —                                   | —                     | 1,992                   |
| Northern Marianas . . . . .         | 80,913             | 13,260                    | —                               | —                      | 351  | —                                   | —                     | 7,870                   |
| Palau . . . . .                     | 28,648             | 143                       | —                               | —                      | —  | —                                   | —                     | 3,499                   |
| Puerto Rico . . . . .               | 4,795,527          | 1,976,160                 | —                               | 8,689                  | 4,509  | 3,463                               | 24,549                | 527,406                 |
| Virgin Islands . . . . .            | 207,259            | 21,758                    | —                               | 1,639                  | 1,484  | —                                   | 358                   | 40,267                  |
| Undistributed . . . . .             | 161,068            | —                         | —                               | —                      | —  | —                                   | —                     | —                       |

See footnotes at end of table.

**Table 4. Federal Government Expenditure for Grants, by Agency, by State and Outlying Area: Fiscal Year 2007—Con.**

[In thousand dollars. Detail may not add to total because of rounding. For meaning of abbreviations and symbols, see introductory text]

| State and outlying area             | Department of Energy | Environmental Protection Agency | Equal Employment Opportunity Commission | Department of Health and Human Services <sup>1</sup> | Department of Homeland Security | Department of Housing and Urban Development | Institute of Museum and Library Services | Department of the Interior |
|-------------------------------------|----------------------|---------------------------------|---|--|---------------------------------|---|--|----------------------------|
| <b>United States, total . . .</b>   | <b>2,271,617</b>     | <b>3,615,880</b>                | <b>29,620</b>                           | <b>284,182,241</b>                                   | <b>6,848,762</b>                | <b>32,477,047</b>                           | <b>213,717</b>                           | <b>4,214,347</b>           |
| Alabama . . . . .                   | 263,052              | 49,052                          | —                                       | 3,993,531  | 89,997                          | 353,552                                     | 2,767                                    | 22,192                     |
| Alaska . . . . .                    | 4,114                | 75,386                          | 171                                     | 1,132,805  | 27,703                          | 166,760                                     | 2,363                                    | 69,832                     |
| Arizona . . . . .                   | 20,165               | 71,011                          | 483                                     | 6,002,596  | 23,319                          | 432,748                                     | 4,557                                    | 63,968                     |
| Arkansas . . . . .                  | 4,815                | 32,873                          | —                                       | 2,980,512  | 15,779                          | 168,004                                     | 1,838                                    | 14,839                     |
| California . . . . .                | 239,057              | 282,201                         | 2,501                                   | 36,070,063   | 153,382                         | 4,020,415                                   | 21,723                                   | 195,894                    |
| Colorado . . . . .                  | 53,500               | 49,009                          | 350                                     | 2,766,663  | 26,779                          | 330,851                                     | 4,457                                    | 164,146                    |
| Connecticut . . . . .               | 44,589               | 43,880                          | 943                                     | 3,537,287  | 20,790                          | 488,144                                     | 1,867                                    | 1,601                      |
| Delaware . . . . .                  | 44,859               | 28,011                          | 291                                     | 736,386  | 2,985                           | 63,561                                      | 1,066                                    | 414                        |
| District of Columbia . . . . .      | 24,448               | 72,717                          | 102                                     | 1,947,656  | 29,699                          | 249,709                                     | 4,251                                    | 18,617                     |
| Florida . . . . .                   | 36,894               | 122,102                         | 895                                     | 11,661,830   | 820,032                         | 1,322,925                                   | 10,333                                   | 26,116                     |
| Georgia . . . . .                   | 26,776               | 75,498                          | 137                                     | 6,644,007  | 57,232                          | 687,501                                     | 6,321                                    | 6,847                      |
| Hawaii . . . . .                    | 7,616                | 23,282                          | 115                                     | 1,113,801  | 34,611                          | 151,930                                     | 2,376                                    | 50,907                     |
| Idaho . . . . .                     | 13,094               | 58,498                          | 302                                     | 1,107,293  | 5,260                           | 58,467                                      | 1,308                                    | 39,187                     |
| Illinois . . . . .                  | 74,177               | 137,196                         | 1,494                                   | 10,490,045   | 85,623                          | 1,392,450                                   | 15,749                                   | 18,930                     |
| Indiana . . . . .                   | 40,678               | 66,452                          | 486                                     | 5,045,703  | 56,760                          | 343,613                                     | 2,896                                    | 8,976                      |
| Iowa . . . . .                      | 20,483               | 42,931                          | 802                                     | 2,490,463  | 95,490                          | 169,194                                     | 3,207                                    | 5,811                      |
| Kansas . . . . .                    | 9,579                | 42,511                          | 333                                     | 2,041,758  | 132,579                         | 132,407                                     | 1,811                                    | 7,442                      |
| Kentucky . . . . .                  | 11,514               | 45,432                          | 191                                     | 3,889,581  | 53,672                          | 305,192                                     | 1,091                                    | 30,643                     |
| Louisiana . . . . .                 | 13,457               | 58,432                          | 43                                      | 5,052,557  | 1,863,441                       | 4,779,295                                   | 2,949                                    | 32,392                     |
| Maine . . . . .                     | 4,742                | 36,244                          | 169                                     | 1,868,079  | 33,450                          | 132,296                                     | 2,436                                    | 7,039                      |
| Maryland . . . . .                  | 45,832               | 88,455                          | 607                                     | 5,461,299  | 27,012                          | 579,623                                     | 1,745                                    | 13,417                     |
| Massachusetts . . . . .             | 128,203              | 127,941                         | 1,685                                   | 9,727,951  | 41,855                          | 1,117,185                                   | 3,650                                    | 9,626                      |
| Michigan . . . . .                  | 115,291              | 135,156                         | 1,137                                   | 8,397,773  | 26,807                          | 637,305                                     | 4,539                                    | 9,446                      |
| Minnesota . . . . .                 | 37,172               | 68,728                          | 521                                     | 4,911,166  | 67,310                          | 379,457                                     | 3,632                                    | 5,663                      |
| Mississippi . . . . .               | 7,152                | 42,923                          | —                                       | 3,319,072  | 1,003,992                       | 650,634                                     | 1,941                                    | 9,477                      |
| Missouri . . . . .                  | 15,747               | 66,869                          | 823                                     | 5,879,220  | 163,719                         | 420,645                                     | 4,907                                    | 11,723                     |
| Montana . . . . .                   | 6,027                | 43,131                          | 270                                     | 855,004  | 9,237                           | 89,992                                      | 984                                      | 77,293                     |
| Nebraska . . . . .                  | 5,197                | 31,115                          | 612                                     | 1,392,232  | 171,751                         | 112,119                                     | 1,632                                    | 3,878                      |
| Nevada . . . . .                    | 56,961               | 31,898                          | 532                                     | 1,124,878  | 7,211                           | 162,598                                     | 861                                      | 544,885                    |
| New Hampshire . . . . .             | 6,130                | 36,491                          | 106                                     | 951,197  | 47,988                          | 110,654                                     | 1,626                                    | 8,455                      |
| New Jersey . . . . .                | 32,649               | 92,784                          | 378                                     | 7,137,196  | 78,514                          | 926,652                                     | 4,164                                    | 4,702                      |
| New Mexico . . . . .                | 78,390               | 36,101                          | 294                                     | 2,702,685  | 37,163                          | 146,280                                     | 1,056                                    | 601,890                    |
| New York . . . . .                  | 158,763              | 227,104                         | 2,311                                   | 32,313,867   | 473,422                         | 3,139,213                                   | 10,978                                   | 8,608                      |
| North Carolina . . . . .            | 63,454               | 101,224                         | 63                                      | 9,331,809  | 39,475                          | 542,273                                     | 5,458                                    | 7,287                      |
| North Dakota . . . . .              | 20,840               | 34,434                          | 162                                     | 549,948  | 7,500                           | 70,385                                      | 1,229                                    | 26,231                     |
| Ohio . . . . .                      | 64,582               | 188,235                         | 1,948                                   | 11,195,275   | 87,913                          | 940,479                                     | 6,902                                    | 14,436                     |
| Oklahoma . . . . .                  | 8,423                | 50,454                          | 335                                     | 3,338,931  | 116,556                         | 307,777                                     | 1,983                                    | 12,846                     |
| Oregon . . . . .                    | 17,754               | 38,460                          | 516                                     | 3,035,424  | 36,481                          | 288,855                                     | 3,807                                    | 156,307                    |
| Pennsylvania . . . . .              | 129,957              | 113,534                         | 2,323                                   | 13,309,723   | 140,011                         | 1,032,832                                   | 7,430                                    | 46,615                     |
| Rhode Island . . . . .              | 4,145                | 29,886                          | 170                                     | 1,485,821  | 6,043                           | 128,318                                     | 1,126                                    | 3,601                      |
| South Carolina . . . . .            | 31,332               | 37,233                          | 636                                     | 3,809,901  | 29,305                          | 235,551                                     | 2,736                                    | 2,225                      |
| South Dakota . . . . .              | 2,035                | 31,270                          | 175                                     | 638,570  | 19,196                          | 76,853                                      | 1,272                                    | 24,052                     |
| Tennessee . . . . .                 | 32,563               | 48,784                          | 254                                     | 6,335,100  | 35,741                          | 373,684                                     | 5,052                                    | 5,186                      |
| Texas . . . . .                     | 69,955               | 89,385                          | 857                                     | 16,172,113   | 284,743                         | 1,988,957                                   | 18,280                                   | 42,951                     |
| Utah . . . . .                      | 11,384               | 21,767                          | 373                                     | 1,707,874  | 14,617                          | 124,383                                     | 2,263                                    | 188,159                    |
| Vermont . . . . .                   | 2,748                | 29,436                          | 51                                      | 875,993  | 7,630                           | 64,177                                      | 1,596                                    | 2,118                      |
| Virginia . . . . .                  | 42,529               | 72,610                          | 204                                     | 4,071,283  | 79,902                          | 509,911                                     | 5,500                                    | 24,235                     |
| Washington . . . . .                | 48,551               | 98,263                          | 672                                     | 5,355,977  | 91,696                          | 573,457                                     | 5,243                                    | 36,426                     |
| West Virginia . . . . .             | 9,903                | 46,103                          | 216                                     | 2,231,188  | 16,053                          | 127,186                                     | 1,396                                    | 32,804                     |
| Wisconsin . . . . .                 | 52,874               | 91,544                          | 1,082                                   | 4,410,130  | 33,046                          | 315,551                                     | 1,512                                    | 8,180                      |
| Wyoming . . . . .                   | 6,200                | 21,218                          | 101                                     | 372,752  | 2,767                           | 27,912                                      | 996                                      | 984,393                    |
| American Samoa . . . . .            | 235                  | 1,814                           | —                                       | 24,007   | 224                             | 1,380                                       | 106                                      | 68,461                     |
| Fed. States of Micronesia . . . . . | —                    | —                               | —                                       | —  | 1,336                           | —   | 7  | 98,899                     |
| Guam . . . . .                      | 245                  | 4,139                           | —                                       | 42,079   | 3,684                           | 39,630                                      | 122                                      | 112,621                    |
| Marshall Islands . . . . .          | —                    | —                               | —                                       | —  | —                               | —   | 46                                       | 92,870                     |
| Northern Marianas . . . . .         | 235                  | 4,416                           | —                                       | 5,299  | 2,234                           | 6,077                                       | 123                                      | 30,497                     |
| Palau . . . . .                     | —                    | —                               | —                                       | —  | —                               | —   | 37                                       | 19,114                     |
| Puerto Rico . . . . .               | 551                  | 17,232                          | 392                                     | 1,127,287  | 8,448                           | 455,816                                     | 2,319                                    | 2,333                      |
| Virgin Islands . . . . .            | —                    | 3,025                           | 6                                       | 9,599  | —385                            | 24,233                                      | 95                                       | 69,754                     |
| Undistributed . . . . .             | —                    | —                               | —                                       | —  | —                               | —   | —  | 6,890                      |

See footnotes at end of table.

**Table 4. Federal Government Expenditure for Grants, by Agency, by State and Outlying Area: Fiscal Year 2007—Con.**

[In thousand dollars. Detail may not add to total because of rounding. For meaning of abbreviations and symbols, see introductory text]

| State and outlying area             | Department of Justice | Department of Labor | National Aeronautics and Space Administration | National Archives and Records Administration | National Endowment for the Arts | National Endowment for the Humanities | National Science Foundation | Small Business Administration |
|-------------------------------------|-----------------------|---------------------|---|--|---------------------------------|---------------------------------------|-----------------------------|-------------------------------|
| <b>United States, total . . .</b>   | <b>1,800,246</b>      | <b>8,701,461</b>    | <b>666,245</b>                                | <b>5,842</b>                                 | <b>93,281</b>                   | <b>120,131</b>                        | <b>5,363,419</b>            | <b>101,699</b>                |
| Alabama . . . . .                   | 42,769                | 106,261             | 21,865  | —  | 908                             | 869                                   | 38,186                      | 2,048                         |
| Alaska . . . . .                    | 10,145                | 54,773              | 2,458   | 4  | 735                             | 818                                   | 40,262                      | 350                           |
| Arizona . . . . .                   | 60,048                | 125,143             | 16,445  | 53   | 1,360                           | 2,112                                 | 101,996                     | 2,712                         |
| Arkansas . . . . .                  | 7,217                 | 85,406              | 1,856   | —  | 661                             | 996                                   | 22,099                      | 805                           |
| California . . . . .                | 340,342               | 1,018,793           | 111,877                                       | 861  | 8,627                           | 12,577                                | 796,323                     | 12,476                        |
| Colorado . . . . .                  | 37,909                | 120,216             | 36,436  | —  | 2,571                           | 1,434                                 | 259,180                     | 1,606                         |
| Connecticut . . . . .               | -11,222               | 108,080             | 3,428   | 126  | 1,100                           | 1,640                                 | 46,151                      | 1,644                         |
| Delaware . . . . .                  | 4,117                 | 24,804              | 1,886   | —  | 705                             | 476                                   | 21,279                      | 650                           |
| District of Columbia . . . . .      | 22,519                | 173,993             | 15,597  | 407  | 3,306                           | 3,241                                 | 324,348                     | 6,825                         |
| Florida . . . . .                   | 169,137               | 264,587             | 12,610  | 20   | 1,876                           | 2,611                                 | 149,481                     | 4,507                         |
| Georgia . . . . .                   | 66,909                | 199,711             | 13,433  | 214  | 2,859                           | 2,207                                 | 106,504                     | 2,791                         |
| Hawaii . . . . .                    | -1,218                | 37,445              | 14,177  | —  | 900                             | 920                                   | 40,623                      | 872                           |
| Idaho . . . . .                     | 11,144                | 43,825              | 1,899   | 86   | 753                             | 550                                   | 12,775                      | 577                           |
| Illinois . . . . .                  | 15,911                | 398,149             | 7,467   | 397  | 3,037                           | 6,563                                 | 268,407                     | 2,648                         |
| Indiana . . . . .                   | 28,878                | 180,166             | 5,764   | 10   | 958                             | 2,297                                 | 104,246                     | 258                           |
| Iowa . . . . .                      | 18,121                | 82,528              | 4,665   | 65   | 938                             | 807                                   | 35,037                      | 844                           |
| Kansas . . . . .                    | 15,943                | 83,556              | 2,083   | 20   | 742                             | 618                                   | 29,052                      | 787                           |
| Kentucky . . . . .                  | 18,097                | 126,877             | 2,568   | 93   | 1,058                           | 1,345                                 | 22,999                      | 1,809                         |
| Louisiana . . . . .                 | 49,831                | 123,787             | 4,029   | —  | 1,144                           | 2,060                                 | 46,286                      | 1,677                         |
| Maine . . . . .                     | 14,092                | 50,566              | 2,012   | 52   | 1,045                           | 1,302                                 | 27,487                      | 1,058                         |
| Maryland . . . . .                  | 71,110                | 198,292             | 82,799  | 107  | 2,652                           | 2,377                                 | 124,012                     | 1,576                         |
| Massachusetts . . . . .             | 25,839                | 165,480             | 39,674  | 281  | 3,576                           | 6,579                                 | 399,557                     | 1,577                         |
| Michigan . . . . .                  | 48,876                | 463,729             | 11,796  | 234  | 1,358                           | 2,687                                 | 164,741                     | 1,460                         |
| Minnesota . . . . .                 | 26,691                | 124,878             | 4,642   | 9  | 3,633                           | 3,185                                 | 76,933                      | 1,786                         |
| Mississippi . . . . .               | 16,908                | 131,629             | 13,518  | —  | 835                             | 1,134                                 | 21,713                      | 961                           |
| Missouri . . . . .                  | 32,019                | 149,716             | 6,127   | 6  | 2,288                           | 1,778                                 | 68,132                      | 1,253                         |
| Montana . . . . .                   | 15,310                | 35,452              | 2,723   | 9  | 845                             | 827                                   | 26,527                      | 325                           |
| Nebraska . . . . .                  | 7,587                 | 36,284              | 1,521   | 27   | 738                             | 1,618                                 | 25,672                      | 1,126                         |
| Nevada . . . . .                    | 26,947                | 48,131              | 1,889   | —  | 707                             | 610                                   | 19,112                      | 773                           |
| New Hampshire . . . . .             | 2,107                 | 26,813              | 11,226  | —  | 752                             | 864                                   | 21,294                      | 325                           |
| New Jersey . . . . .                | 29,709                | 217,971             | 6,689   | 384  | 1,425                           | 4,071                                 | 119,044                     | 1,522                         |
| New Mexico . . . . .                | -5,726                | 55,043              | 2,666   | 10   | 1,208                           | 1,493                                 | 37,072                      | 672                           |
| New York . . . . .                  | -62,594               | 509,942             | 22,222  | 435  | 13,341                          | 12,117                                | 403,591                     | 8,607                         |
| North Carolina . . . . .            | 44,342                | 312,187             | 3,881   | 165  | 1,252                           | 2,347                                 | 122,586                     | 3,074                         |
| North Dakota . . . . .              | 12,824                | 21,336              | 3,909   | —  | 636                             | 686                                   | 7,683                       | 652                           |
| Ohio . . . . .                      | 59,382                | 340,051             | 15,910  | 20   | 1,567                           | 2,111                                 | 98,976                      | 3,477                         |
| Oklahoma . . . . .                  | 12,494                | 83,309              | 10,345  | 20   | 756                             | 640                                   | 27,741                      | 458                           |
| Oregon . . . . .                    | 28,055                | 150,509             | 3,954   | —  | 1,201                           | 1,154                                 | 71,336                      | 182                           |
| Pennsylvania . . . . .              | 35,530                | 362,187             | 18,315  | 159  | 3,205                           | 6,381                                 | 238,227                     | 5,118                         |
| Rhode Island . . . . .              | 8,443                 | 37,236              | 3,794   | —  | 1,061                           | 1,634                                 | 37,577                      | 1,495                         |
| South Carolina . . . . .            | 31,191                | 157,984             | 3,493   | 128  | 1,088                           | 831                                   | 44,777                      | 1,253                         |
| South Dakota . . . . .              | 8,090                 | 24,419              | 2,741   | —  | 723                             | 549                                   | 7,500                       | 441                           |
| Tennessee . . . . .                 | 29,939                | 156,049             | 4,253   | 119  | 895                             | 1,499                                 | 74,213                      | 1,902                         |
| Texas . . . . .                     | 155,231               | 525,526             | 43,915  | 198  | 2,829                           | 3,860                                 | 196,082                     | 4,022                         |
| Utah . . . . .                      | 14,851                | 64,822              | 3,742   | 86   | 1,016                           | 971                                   | 36,018                      | 8                             |
| Vermont . . . . .                   | 5,437                 | 22,501              | 1,032   | —  | 782                             | 778                                   | 8,633                       | 389                           |
| Virginia . . . . .                  | 107,170               | 244,445             | 32,608  | 507  | 1,342                           | 5,764                                 | 111,232                     | 3,231                         |
| Washington . . . . .                | 43,656                | 218,481             | 8,740   | —  | 2,195                           | 1,082                                 | 116,574                     | 2,114                         |
| West Virginia . . . . .             | 21,800                | 59,951              | 5,300   | —  | 650                             | 572                                   | 8,847                       | 546                           |
| Wisconsin . . . . .                 | 49,008                | 167,944             | 6,203   | 530  | 1,098                           | 1,938                                 | 123,211                     | 1,520                         |
| Wyoming . . . . .                   | 7,083                 | 20,249              | 1,621   | —  | 705                             | 662                                   | 7,324                       | 534                           |
| American Samoa . . . . .            | -3,891                | 1,483               | —   | —  | 252                             | 289                                   | —                           | 324                           |
| Fed. States of Micronesia . . . . . | —                     | -71                 | —   | —  | —                               | —                                     | —                           | —                             |
| Guam . . . . .                      | -1,801                | 5,225               | —   | —  | 241                             | 313                                   | —                           | 500                           |
| Marshall Islands . . . . .          | —                     | —                   | —   | —  | —                               | —                                     | —                           | —                             |
| Northern Marianas . . . . .         | -2,118                | 1,697               | —   | —  | 242                             | 304                                   | —                           | —                             |
| Palau . . . . .                     | —                     | 280                 | —   | —  | —                               | —                                     | —                           | —                             |
| Puerto Rico . . . . .               | -18,376               | 144,401             | 2,441   | —  | 628                             | 656                                   | 23,362                      | 1,050                         |
| Virgin Islands . . . . .            | -3,566                | 7,235               | —   | —  | 280                             | 326                                   | 1,398                       | 500                           |
| Undistributed . . . . .             | —                     | —                   | —   | —  | —                               | —                                     | —                           | —                             |

See footnotes at end of table.



**Table 4. Federal Government Expenditure for Grants, by Agency, by State and Outlying Area: Fiscal Year 2007—Con.**

[In thousand dollars. Detail may not add to total because of rounding. For meaning of abbreviations and symbols, see introductory text]

| State and outlying area             | Social Security Administration | Department of State | State Justice Institute | Tennessee Valley Authority <sup>1</sup> | Department of Transportation | Department of the Treasury <sup>2</sup> | Department of Veterans Affairs | Other          |
|-------------------------------------|--------------------------------|---------------------|-------------------------|---|------------------------------|---|--------------------------------|----------------|
| <b>United States, total . . .</b>   | <b>24,674</b>                  | <b>283,600</b>      | <b>2,333</b>            | <b>447,079</b>                          | <b>72,380,361</b>            | <b>912,967</b>                          | <b>725,788</b>                 | <b>410,199</b> |
| Alabama . . . . .                   | —                              | 2,671               | 1                       | 112,110                                 | 1,442,035                    | 252                                     | 10,250                         | 6,265          |
| Alaska . . . . .                    | —                              | 284                 | 4                       | —                                       | 933,149                      | 441                                     | 1,952                          | -13,415        |
| Arizona . . . . .                   | 100                            | 4,495               | 20                      | —                                       | 980,279                      | 767                                     | 6,581                          | -21,740        |
| Arkansas . . . . .                  | —                              | 1,063               | —                       | —                                       | 1,016,296                    | 294                                     | 2,391                          | -1,789         |
| California . . . . .                | 2,678                          | 33,900              | 12                      | —                                       | 6,113,863                    | 6,305                                   | 44,071                         | -305,667       |
| Colorado . . . . .                  | 1,446                          | 3,968               | —                       | —                                       | 1,390,938                    | 336                                     | 11,202                         | -29,290        |
| Connecticut . . . . .               | 1,000                          | 3,355               | —                       | —                                       | 864,156                      | 358                                     | 7,871                          | -33,362        |
| Delaware . . . . .                  | —                              | 1,359               | —                       | —                                       | 233,695                      | 67                                      | —                              | -17,194        |
| District of Columbia . . . . .      | 100                            | 26,151              | 370                     | —                                       | 485,303                      | 383,213                                 | 7,393                          | 1,401,330      |
| Florida . . . . .                   | 100                            | 6,571               | 12                      | —                                       | 3,682,810                    | 6,299                                   | 18,504                         | -134,296       |
| Georgia . . . . .                   | —                              | 6,827               | 38                      | 7,394                                   | 2,435,211                    | 859                                     | 13,671                         | -3,133         |
| Hawaii . . . . .                    | 100                            | 1,466               | 2                       | —                                       | 546,094                      | 262                                     | 876                            | -29,181        |
| Idaho . . . . .                     | —                              | 690                 | 3                       | —                                       | 540,849                      | 238                                     | 5,481                          | -21,068        |
| Illinois . . . . .                  | —                              | 14,111              | 206                     | 421                                     | 2,422,907                    | 1,134                                   | 23,360                         | -105,735       |
| Indiana . . . . .                   | 93                             | 4,896               | —                       | —                                       | 1,778,671                    | 427                                     | 8,324                          | -45,657        |
| Iowa . . . . .                      | —                              | 3,789               | 18                      | —                                       | 618,612                      | 95                                      | 13,377                         | -23,131        |
| Kansas . . . . .                    | 88                             | 1,895               | 29                      | —                                       | 596,988                      | 109                                     | 5,080                          | -11,932        |
| Kentucky . . . . .                  | —                              | 2,406               | —                       | 37,692                                  | 1,322,715                    | 428                                     | 11,859                         | -38,743        |
| Louisiana . . . . .                 | 200                            | 2,469               | 2                       | —                                       | 1,374,680                    | 290                                     | 12,179                         | -103,178       |
| Maine . . . . .                     | —                              | 1,258               | 1                       | —                                       | 307,042                      | 753                                     | 10,281                         | -15,127        |
| Maryland . . . . .                  | —                              | 5,077               | 109                     | —                                       | 1,051,013                    | 1,709                                   | 1,524                          | 341,894        |
| Massachusetts . . . . .             | 5,978                          | 20,216              | —                       | —                                       | 1,225,257                    | 972                                     | 18,729                         | -90,779        |
| Michigan . . . . .                  | 2,724                          | 5,449               | 25                      | —                                       | 1,929,728                    | 1,054                                   | 19,664                         | -72,404        |
| Minnesota . . . . .                 | 173                            | 4,763               | 16                      | —                                       | 1,113,713                    | 230                                     | 15,309                         | -7,735         |
| Mississippi . . . . .               | 500                            | 1,338               | 1                       | 24,416                                  | 1,113,110                    | 65                                      | 13,603                         | -13,275        |
| Missouri . . . . .                  | —                              | 4,078               | —                       | —                                       | 1,573,348                    | 323                                     | 28,354                         | -55,871        |
| Montana . . . . .                   | —                              | 1,362               | 34                      | —                                       | 715,959                      | 43                                      | 4,467                          | -15,426        |
| Nebraska . . . . .                  | —                              | 1,723               | 37                      | —                                       | 423,403                      | 118                                     | 10,650                         | 6,318          |
| Nevada . . . . .                    | 1,000                          | 817                 | 10                      | —                                       | 566,900                      | 190                                     | 5,412                          | -22,122        |
| New Hampshire . . . . .             | —                              | 1,001               | 1                       | —                                       | 332,743                      | 94                                      | 5,437                          | -24,434        |
| New Jersey . . . . .                | —                              | 4,100               | 21                      | —                                       | 2,271,727                    | 1,137                                   | 20,833                         | -101,608       |
| New Mexico . . . . .                | —                              | 1,958               | —                       | —                                       | 511,121                      | 63                                      | 4,339                          | -45,145        |
| New York . . . . .                  | 3,281                          | 38,840              | 183                     | —                                       | 6,418,496                    | 9,975                                   | 27,984                         | -96,039        |
| North Carolina . . . . .            | 49                             | 6,052               | 149                     | 2,237                                   | 1,551,949                    | 2,921                                   | 9,570                          | 94,551         |
| North Dakota . . . . .              | —                              | 275                 | 5                       | —                                       | 423,144                      | 30                                      | 1,541                          | -10,318        |
| Ohio . . . . .                      | 100                            | 8,342               | 144                     | —                                       | 2,369,139                    | 2,855                                   | 18,962                         | -36,497        |
| Oklahoma . . . . .                  | —                              | 2,241               | 2                       | —                                       | 1,318,374                    | 102                                     | 31,783                         | -30,758        |
| Oregon . . . . .                    | 1,686                          | 4,482               | 15                      | —                                       | 964,931                      | 918                                     | 4,266                          | 3,432          |
| Pennsylvania . . . . .              | —                              | 11,530              | 43                      | —                                       | 3,172,118                    | 913                                     | 30,952                         | -110,325       |
| Rhode Island . . . . .              | —                              | 1,455               | —                       | —                                       | 383,121                      | 152                                     | 6,353                          | -13,079        |
| South Carolina . . . . .            | —                              | 1,699               | 25                      | —                                       | 1,011,780                    | 628                                     | 9,620                          | -30,599        |
| South Dakota . . . . .              | —                              | 516                 | 26                      | —                                       | 356,764                      | 38                                      | 2,271                          | -9,455         |
| Tennessee . . . . .                 | —                              | 1,942               | 86                      | 262,605                                 | 1,259,884                    | 182                                     | 6,988                          | -37,062        |
| Texas . . . . .                     | 1,178                          | 11,371              | —                       | —                                       | 4,408,293                    | 14,813                                  | 19,937                         | -212,736       |
| Utah . . . . .                      | —                              | 1,441               | 13                      | —                                       | 682,646                      | 298                                     | 3,373                          | -11,999        |
| Vermont . . . . .                   | —                              | 1,341               | 5                       | —                                       | 273,855                      | 111                                     | 3,080                          | -11,904        |
| Virginia . . . . .                  | —                              | 6,073               | 545                     | 204                                     | 1,741,585                    | 2,037                                   | 5,044                          | 665,116        |
| Washington . . . . .                | 1,000                          | 5,570               | 40                      | —                                       | 1,721,756                    | 4,426                                   | 11,353                         | -15,481        |
| West Virginia . . . . .             | —                              | 350                 | 37                      | —                                       | 667,084                      | 46                                      | 1,363                          | 20,052         |
| Wisconsin . . . . .                 | 1,100                          | 4,097               | 2                       | —                                       | 1,155,533                    | 1,065                                   | 16,210                         | -33,049        |
| Wyoming . . . . .                   | —                              | 230                 | 1                       | —                                       | 354,205                      | 11                                      | 1,217                          | -10,191        |
| American Samoa . . . . .            | —                              | —                   | —                       | —                                       | 14,863                       | —                                       | —                              | -9,730         |
| Fed. States of Micronesia . . . . . | —                              | —                   | —                       | —                                       | 51,650                       | —                                       | —                              | -101           |
| Guam . . . . .                      | —                              | —                   | 38                      | —                                       | 43,039                       | 20                                      | —                              | -7,053         |
| Marshall Islands . . . . .          | —                              | —                   | —                       | —                                       | 14,000                       | —                                       | —                              | -101           |
| Northern Marianas . . . . .         | —                              | —                   | —                       | —                                       | 17,059                       | —                                       | —                              | -6,633         |
| Palau . . . . .                     | —                              | —                   | —                       | —                                       | 5,575                        | —                                       | —                              | —              |
| Puerto Rico . . . . .               | —                              | 169                 | 2                       | —                                       | 48,889                       | 462,504                                 | 3,537                          | -32,893        |
| Virgin Islands . . . . .            | —                              | 76                  | —                       | —                                       | 36,316                       | —                                       | —                              | -7,139         |
| Undistributed . . . . .             | —                              | —                   | —                       | —                                       | —                            | —                                       | 147,359                        | 6,819          |

<sup>1</sup> 2006 data were used for several programs due to incomplete submissions by the reporting agency.

<sup>2</sup> Payments in lieu of taxes have been categorized as "grants."

<sup>3</sup> Includes Treasury payments to recipients that are separate from the government of the District of Columbia and Washington Metropolitan Area Transit Authority (WMATA), as well as distributions to state and local governments of seized cash assets and proceeds from the sale of other seized assets.

**Table 5. Federal Government Expenditure for Procurement Contracts, by Agency, by State and Outlying Area: Fiscal Year 2007**

[In thousand dollars. Detail may not add to total because of rounding. For meaning of abbreviations and symbols, see introductory text]

| State and outlying area              | Department of Defense |                    |                    |                   |                   |                   |
|--------------------------------------|-----------------------|--------------------|--------------------|-------------------|-------------------|-------------------|
|                                      | Total                 | Total              | Army               | Navy              | Air Force         | Other defense     |
| <b>United States, total . . .</b>    | <b>440,377,449</b>    | <b>294,025,469</b> | <b>101,399,176</b> | <b>83,536,923</b> | <b>65,966,904</b> | <b>43,122,466</b> |
| Alabama . . . . .                    | 10,596,279            | 8,735,434          | 4,202,300          | 300,790           | 383,826           | 3,848,518         |
| Alaska . . . . .                     | 2,339,997             | 1,850,559          | 963,842            | 98,438            | 468,337           | 319,941           |
| Arizona . . . . .                    | 10,519,311            | 9,120,146          | 4,288,422          | 2,943,470         | 1,305,103         | 583,150           |
| Arkansas . . . . .                   | 1,236,454             | 690,954            | 465,872            | 22,524            | 63,662            | 138,897           |
| California . . . . .                 | 45,720,470            | 33,383,607         | 5,660,173          | 9,458,462         | 14,285,364        | 3,979,607         |
| Colorado . . . . .                   | 6,740,114             | 4,320,603          | 1,040,511          | 116,299           | 2,426,070         | 737,723           |
| Connecticut . . . . .                | 9,306,426             | 8,558,514          | 1,226,421          | 4,002,352         | 2,745,851         | 583,890           |
| Delaware . . . . .                   | 410,018               | 267,798            | 105,487            | 17,274            | 105,022           | 40,016            |
| District of Columbia . . . . .       | 14,721,632            | 4,085,430          | 1,482,969          | 1,706,055         | 527,568           | 368,839           |
| Florida . . . . .                    | 15,757,395            | 11,926,104         | 4,316,107          | 3,019,581         | 3,488,233         | 1,102,182         |
| Georgia . . . . .                    | 14,197,285            | 8,667,575          | 2,308,208          | 647,518           | 5,278,800         | 433,049           |
| Hawaii . . . . .                     | 2,327,651             | 2,095,849          | 619,852            | 914,442           | 295,289           | 266,266           |
| Idaho . . . . .                      | 2,154,111             | 179,992            | 98,997             | 6,234             | 65,217            | 9,544             |
| Illinois . . . . .                   | 8,969,430             | 5,057,552          | 1,215,186          | 1,598,138         | 1,265,719         | 978,510           |
| Indiana . . . . .                    | 6,687,200             | 5,815,713          | 4,191,461          | 702,416           | 290,884           | 630,952           |
| Iowa . . . . .                       | 1,928,518             | 1,149,046          | 338,652            | 212,913           | 537,015           | 60,467            |
| Kansas . . . . .                     | 3,375,440             | 2,013,082          | 922,684            | 27,147            | 935,092           | 128,159           |
| Kentucky . . . . .                   | 4,751,512             | 2,712,326          | 1,388,503          | 374,020           | 293,338           | 656,465           |
| Louisiana . . . . .                  | 4,577,304             | 2,826,588          | 1,483,260          | 782,548           | 68,079            | 492,700           |
| Maine . . . . .                      | 1,654,528             | 1,459,125          | 125,924            | 1,024,583         | 7,631             | 300,988           |
| Maryland . . . . .                   | 21,102,836            | 10,477,781         | 4,690,606          | 3,815,635         | 1,079,223         | 892,317           |
| Massachusetts . . . . .              | 11,949,209            | 10,138,356         | 2,945,663          | 4,024,347         | 2,042,712         | 1,125,633         |
| Michigan . . . . .                   | 7,765,499             | 5,249,382          | 4,059,939          | 636,378           | 187,589           | 365,476           |
| Minnesota . . . . .                  | 3,112,174             | 1,872,937          | 658,437            | 772,996           | 90,757            | 350,747           |
| Mississippi . . . . .                | 6,554,964             | 4,820,617          | 621,774            | 3,733,436         | 316,965           | 148,442           |
| Missouri . . . . .                   | 12,341,980            | 10,140,559         | 4,124,524          | 3,957,088         | 1,546,688         | 512,259           |
| Montana . . . . .                    | 569,666               | 202,058            | 71,510             | 3,618             | 96,309            | 30,622            |
| Nebraska . . . . .                   | 1,040,184             | 676,467            | 94,101             | 17,778            | 406,622           | 157,966           |
| Nevada . . . . .                     | 2,132,764             | 860,835            | 353,991            | 176,820           | 303,632           | 26,391            |
| New Hampshire . . . . .              | 1,887,315             | 1,385,072          | 585,391            | 350,521           | 321,110           | 128,051           |
| New Jersey . . . . .                 | 8,540,717             | 6,853,735          | 3,428,312          | 1,963,935         | 269,493           | 1,191,995         |
| New Mexico . . . . .                 | 6,773,458             | 1,245,697          | 553,947            | 85,740            | 500,713           | 105,297           |
| New York . . . . .                   | 11,737,998            | 7,603,235          | 2,240,365          | 3,122,026         | 1,070,527         | 1,170,317         |
| North Carolina . . . . .             | 5,133,254             | 2,951,443          | 1,274,159          | 733,250           | 277,874           | 666,160           |
| North Dakota . . . . .               | 688,391               | 412,083            | 208,598            | 3,319             | 94,283            | 105,883           |
| Ohio . . . . .                       | 8,984,171             | 6,276,850          | 1,473,230          | 675,909           | 2,496,908         | 1,630,802         |
| Oklahoma . . . . .                   | 2,853,434             | 2,096,623          | 634,442            | 138,542           | 732,989           | 590,650           |
| Oregon . . . . .                     | 1,829,816             | 1,128,049          | 922,558            | 101,372           | 13,663            | 90,456            |
| Pennsylvania . . . . .               | 14,482,742            | 11,253,374         | 5,603,612          | 2,180,837         | 643,112           | 2,825,812         |
| Rhode Island . . . . .               | 657,988               | 498,246            | 51,080             | 427,986           | 3,125             | 16,055            |
| South Carolina . . . . .             | 6,647,252             | 3,863,866          | 749,910            | 2,604,450         | 178,760           | 330,745           |
| South Dakota . . . . .               | 629,967               | 344,915            | 73,962             | 28,329            | 50,854            | 191,771           |
| Tennessee . . . . .                  | 9,561,864             | 3,239,645          | 966,384            | 174,789           | 1,774,729         | 323,743           |
| Texas . . . . .                      | 39,275,874            | 30,012,027         | 8,867,407          | 8,828,084         | 7,843,802         | 4,472,733         |
| Utah . . . . .                       | 3,956,832             | 2,880,897          | 540,493            | 81,898            | 2,131,942         | 126,565           |
| Vermont . . . . .                    | 932,306               | 805,152            | 194,109            | 578,079           | 11,342            | 21,621            |
| Virginia . . . . .                   | 45,390,635            | 33,481,010         | 11,102,153         | 11,595,682        | 3,715,548         | 7,067,627         |
| Washington . . . . .                 | 9,219,119             | 5,303,828          | 835,779            | 2,073,024         | 1,159,292         | 1,235,733         |
| West Virginia . . . . .              | 1,355,279             | 298,394            | 191,717            | 34,523            | 49,401            | 22,753            |
| Wisconsin . . . . .                  | 4,445,225             | 3,460,736          | 2,382,579          | 581,815           | 39,669            | 456,673           |
| Wyoming . . . . .                    | 503,840               | 208,755            | 65,163             | 892               | 32,515            | 110,185           |
| American Samoa . . . . .             | 19,766                | 2,612              | 2,612              | -                 | -                 | -                 |
| Fed. States of Micronesia . . . . .  | 240                   | -                  | -                  | -                 | -                 | -                 |
| Guam . . . . .                       | 507,133               | 497,849            | 763                | 404,412           | 58,903            | 33,770            |
| Marshall Islands . . . . .           | -                     | -                  | -                  | -                 | -                 | -                 |
| Northern Marianas . . . . .          | 424                   | 52                 | 52                 | -                 | -                 | -                 |
| Palau . . . . .                      | -                     | -                  | -                  | -                 | -                 | -                 |
| Puerto Rico . . . . .                | 914,737               | 624,055            | 130,124            | 103,289           | 642               | 389,999           |
| Virgin Islands . . . . .             | 50,970                | 930                | 925                | -                 | 5                 | -                 |
| Undistributed <sup>1</sup> . . . . . | 18,856,353            | 7,941,354          | 4,253,975          | 1,550,920         | 1,589,105         | 547,353           |

See footnotes at end of table.

**Table 5. Federal Government Expenditure for Procurement Contracts, by Agency, by State and Outlying Area: Fiscal Year 2007—Con.**

[In thousand dollars. Detail may not add to total because of rounding. For meaning of abbreviations and symbols, see introductory text]

| State and outlying area              | Nondefense agencies |                           |                        |                         |                      |                                 |                                 |   |
|--------------------------------------|---------------------|---------------------------|------------------------|-------------------------|----------------------|---------------------------------|---------------------------------|---|
|                                      | Total               | Department of Agriculture | Department of Commerce | Department of Education | Department of Energy | Environmental Protection Agency | General Services Administration | Department of Health and Human Services |
| <b>United States, total . . .</b>    | <b>146,351,980</b>  | <b>4,851,289</b>          | <b>2,177,669</b>       | <b>1,348,072</b>        | <b>22,812,867</b>    | <b>1,376,311</b>                | <b>11,384,914</b>               | <b>13,079,167</b>                       |
| Alabama . . . . .                    | 1,860,845           | 43,974                    | 1,334                  | 149                     | 838                  | 3,478                           | 133,765                         | 152,923                                 |
| Alaska . . . . .                     | 489,438             | 24,695                    | 22,448                 | 132                     | 481                  | 2,563                           | 51,430                          | 9,941                                   |
| Arizona . . . . .                    | 1,399,165           | 39,220                    | 3,453                  | 10,035                  | 13,916               | 219                             | 155,132                         | 88,863                                  |
| Arkansas . . . . .                   | 545,499             | 51,261                    | 29                     | 92                      | 3,581                | 94                              | 37,485                          | 47,365                                  |
| California . . . . .                 | 12,336,863          | 467,082                   | 53,933                 | 48,742                  | 2,595,658            | 76,614                          | 658,755                         | 452,127                                 |
| Colorado . . . . .                   | 2,419,511           | 171,352                   | 43,768                 | 5,914                   | 551,294              | 40,902                          | 166,135                         | 71,835                                  |
| Connecticut . . . . .                | 747,912             | 27,049                    | 2,142                  | 30,966                  | 9,788                | 6,785                           | 33,172                          | 26,525                                  |
| Delaware . . . . .                   | 142,220             | 9,488                     | 1,119                  | 186                     | 92                   | 24,078                          | 8,688                           | 3,131                                   |
| District of Columbia . . . . .       | 10,636,202          | 233,363                   | 90,644                 | 385,980                 | 122,863              | 61,129                          | 1,474,134                       | 376,321                                 |
| Florida . . . . .                    | 3,831,291           | 37,398                    | 101,872                | 436                     | 28,297               | 23,669                          | 335,674                         | 98,653                                  |
| Georgia . . . . .                    | 5,529,710           | 70,847                    | 6,976                  | 40,206                  | 11,669               | 49,496                          | 422,619                         | 3,727,212                               |
| Hawaii . . . . .                     | 231,802             | 1,413                     | 12,636                 | 4,367                   | 2,020                | 5                               | 41,898                          | 5,762                                   |
| Idaho . . . . .                      | 1,974,119           | 74,138                    | 1,061                  | 113                     | 1,501,192            | 1,379                           | 18,716                          | 415                                     |
| Illinois . . . . .                   | 3,911,878           | 267,604                   | 11,549                 | 25,749                  | 906,474              | 39,436                          | 260,382                         | 62,767                                  |
| Indiana . . . . .                    | 871,487             | 17,948                    | 9,952                  | 4,909                   | 740                  | 2,135                           | 49,914                          | 64,398                                  |
| Iowa . . . . .                       | 779,471             | 112,755                   | 625                    | 95,957                  | 27,304               | 64                              | 21,300                          | 57,699                                  |
| Kansas . . . . .                     | 1,362,358           | 97,207                    | 9,576                  | 589                     | 78                   | 18,832                          | 49,683                          | 6,344                                   |
| Kentucky . . . . .                   | 2,039,186           | 15,772                    | 5,865                  | 154                     | 97,394               | 21,176                          | 161,942                         | 18,137                                  |
| Louisiana . . . . .                  | 1,750,716           | 159,603                   | 5,085                  | 64                      | 148,337              | 916                             | 87,834                          | 10,046                                  |
| Maine . . . . .                      | 195,403             | 1,557                     | 2,372                  | 103                     | 22                   | 3,283                           | 15,205                          | 15,890                                  |
| Maryland . . . . .                   | 10,625,055          | 102,152                   | 819,002                | 300,959                 | 324,936              | 125,172                         | 650,055                         | 3,339,055                               |
| Massachusetts . . . . .              | 1,810,853           | 6,875                     | 37,306                 | 35,667                  | -23,652              | 80,531                          | 151,906                         | 146,198                                 |
| Michigan . . . . .                   | 2,516,118           | 63,880                    | 1,798                  | 332                     | 1,628                | 33,559                          | 1,015,739                       | 487,288                                 |
| Minnesota . . . . .                  | 1,239,237           | 338,226                   | 2,462                  | 16,586                  | 6,582                | 8,512                           | 102,940                         | 47,456                                  |
| Mississippi . . . . .                | 1,734,347           | 39,382                    | 51,562                 | 100                     | 550                  | 795                             | 393,920                         | 17,374                                  |
| Missouri . . . . .                   | 2,201,421           | 311,473                   | 10,942                 | 348                     | 581,463              | 15,555                          | 407,813                         | 47,299                                  |
| Montana . . . . .                    | 367,607             | 80,730                    | 821                    | 113                     | 8,310                | 1,036                           | 23,905                          | 39,006                                  |
| Nebraska . . . . .                   | 363,717             | 47,583                    | 958                    | 191                     | 1,203                | 10,207                          | 40,272                          | 15,314                                  |
| Nevada . . . . .                     | 1,271,930           | 9,020                     | 937                    | 524                     | 778,361              | 5,713                           | 38,042                          | 12,302                                  |
| New Hampshire . . . . .              | 502,243             | 16,568                    | 1,912                  | 11,204                  | 962                  | 8,870                           | 18,599                          | 4,956                                   |
| New Jersey . . . . .                 | 1,686,982           | 16,730                    | 8,843                  | 28,759                  | 84,610               | 82,264                          | 172,440                         | 75,718                                  |
| New Mexico . . . . .                 | 5,527,761           | 74,429                    | 633                    | 185                     | 4,739,706            | 1,384                           | 54,500                          | 123,613                                 |
| New York . . . . .                   | 4,134,763           | 63,880                    | 14,298                 | 39,693                  | 818,315              | 26,218                          | 628,467                         | 118,124                                 |
| North Carolina . . . . .             | 2,181,811           | 67,004                    | 14,953                 | 31,677                  | 264,024              | 67,871                          | 104,201                         | 449,498                                 |
| North Dakota . . . . .               | 276,308             | 55,498                    | 304                    | 93                      | 14,261               | 1,281                           | 18,108                          | 71,739                                  |
| Ohio . . . . .                       | 2,707,322           | 60,060                    | 5,630                  | 223                     | 554,031              | 79,510                          | 194,840                         | 150,522                                 |
| Oklahoma . . . . .                   | 756,811             | 7,695                     | 4,721                  | 2,415                   | 7,546                | 7,573                           | 54,447                          | 86,005                                  |
| Oregon . . . . .                     | 701,768             | 103,531                   | 17,666                 | 5,006                   | 2,899                | 6,930                           | 62,158                          | 23,447                                  |
| Pennsylvania . . . . .               | 3,229,368           | 67,779                    | 117,993                | 45,216                  | 348,387              | 59,995                          | 226,355                         | 685,811                                 |
| Rhode Island . . . . .               | 159,742             | 690                       | 1,028                  | 153                     | 96                   | 4,389                           | 14,621                          | 7,362                                   |
| South Carolina . . . . .             | 2,783,386           | 18,919                    | 21,634                 | 73                      | 1,602,751            | 680                             | 76,234                          | 99,339                                  |
| South Dakota . . . . .               | 285,052             | 15,180                    | 557                    | 37,395                  | 4,191                | -                               | 12,191                          | 31,754                                  |
| Tennessee . . . . .                  | 6,322,220           | 45,043                    | 964                    | 332                     | 2,810,142            | 696                             | 132,304                         | 30,821                                  |
| Texas . . . . .                      | 9,263,847           | 166,997                   | 14,854                 | 59,474                  | 524,557              | 70,821                          | 410,320                         | 250,297                                 |
| Utah . . . . .                       | 1,075,935           | 38,162                    | 2,619                  | 1,017                   | 22,028               | 1,853                           | 44,652                          | 28,938                                  |
| Vermont . . . . .                    | 127,154             | 1,609                     | 521                    | 206                     | 14                   | 2,426                           | 16,409                          | 543                                     |
| Virginia . . . . .                   | 11,909,625          | 237,427                   | 409,116                | 68,690                  | 482,780              | 214,311                         | 1,707,496                       | 751,481                                 |
| Washington . . . . .                 | 3,915,291           | 91,012                    | 58,266                 | 916                     | 2,598,343            | 22,414                          | 180,034                         | 80,301                                  |
| West Virginia . . . . .              | 1,056,885           | 22,882                    | 5,767                  | 1,220                   | 127,961              | 905                             | 60,630                          | 16,373                                  |
| Wisconsin . . . . .                  | 984,489             | 151,081                   | 4,345                  | 873                     | 284                  | 23,229                          | 46,747                          | 60,358                                  |
| Wyoming . . . . .                    | 295,085             | 13,321                    | 304                    | -                       | 3,088                | 71                              | 5,932                           | 1,361                                   |
| American Samoa . . . . .             | 17,154              | 16,660                    | 115                    | -                       | -                    | -                               | 36                              | -                                       |
| Fed. States of Micronesia . . . . .  | 240                 | -                         | -                      | -                       | -                    | -                               | -                               | -                                       |
| Guam . . . . .                       | 9,284               | 437                       | 79                     | -                       | -                    | -                               | 3,719                           | -                                       |
| Marshall Islands . . . . .           | -                   | -                         | -                      | -                       | -                    | -                               | -                               | -                                       |
| Northern Marianas . . . . .          | 372                 | -                         | 18                     | -                       | -                    | -                               | -                               | -                                       |
| Palau . . . . .                      | -                   | -                         | -                      | -                       | -                    | -                               | -                               | -                                       |
| Puerto Rico . . . . .                | 290,682             | 3,275                     | 490                    | 92                      | -                    | 36                              | 33,851                          | 1,568                                   |
| Virgin Islands . . . . .             | 50,041              | 6                         | 64                     | -                       | -                    | -                               | 15,494                          | -                                       |
| Undistributed <sup>1</sup> . . . . . | 10,914,999          | 572,367                   | 157,743                | 3,497                   | 100,476              | 35,250                          | 81,674                          | 481,592                                 |

See footnotes at end of table.

**Table 5. Federal Government Expenditure for Procurement Contracts, by Agency, by State and Outlying Area: Fiscal Year 2007—Con.**

[In thousand dollars. Detail may not add to total because of rounding. For meaning of abbreviations and symbols, see introductory text]

| State and outlying area              | Nondefense agencies—Con.        |   |                            |                       |                     |   |  |                             |
|--------------------------------------|---------------------------------|---|----------------------------|-----------------------|---------------------|---|--|-----------------------------|
|                                      | Department of Homeland Security | Department of Housing and Urban Development | Department of the Interior | Department of Justice | Department of Labor | National Aeronautics and Space Administration | National Archives and Records Administration | National Science Foundation |
| <b>United States, total . . .</b>    | <b>11,935,708</b>               | <b>806,640</b>                              | <b>4,492,123</b>           | <b>6,584,084</b>      | <b>1,887,396</b>    | <b>13,165,995</b>                             | <b>150,131</b>                               | <b>231,486</b>              |
| Alabama . . . . .                    | 29,972                          | 1,293                                       | 14,743                     | 16,801                | 15,877              | 733,746                                       | —  | 9                           |
| Alaska . . . . .                     | 62,169                          | 71  | 73,424                     | 11,285                | 10,262              | 15,671  | —  | —                           |
| Arizona . . . . .                    | 286,484                         | 3,741                                       | 195,227                    | 42,225                | 18,891              | 102,083                                       | 5  | 30                          |
| Arkansas . . . . .                   | 5,360                           | 804   | 9,606                      | 28,284                | 35,322              | 3,275   | 2,053  | 173                         |
| California . . . . .                 | 789,913                         | 159   | 399,278                    | 454,464               | 123,470             | 2,985,206                                     | 11,297                                       | 2,598                       |
| Colorado . . . . .                   | 68,071                          | 59,007                                      | 257,693                    | 24,962                | 12,721              | 356,237                                       | 251  | 19,458                      |
| Connecticut . . . . .                | 47,796                          | -57   | 5,000                      | 65,042                | 14,745              | 150,770                                       | 6  | 169                         |
| Delaware . . . . .                   | 3,119                           | 93  | 2,092                      | 2,945                 | 4,523               | 8,145   | 16   | 22                          |
| District of Columbia . . . . .       | 2,493,502                       | 193,141                                     | 403,173                    | 1,078,471             | 437,977             | 100,516                                       | 5,265  | 87,571                      |
| Florida . . . . .                    | 350,489                         | 10,171                                      | 70,734                     | 91,813                | 39,149              | 988,527                                       | 35   | 216                         |
| Georgia . . . . .                    | 217,003                         | 24,479                                      | 36,432                     | 80,951                | 59,806              | 28,626  | 6,144  | 93                          |
| Hawaii . . . . .                     | 28,183                          | -22,262                                     | 31,730                     | 5,197                 | 13,033              | 15,694  | —  | —                           |
| Idaho . . . . .                      | 7,840                           | 375   | 68,791                     | 4,442                 | 337                 | 3,506   | —  | 486                         |
| Illinois . . . . .                   | 60,179                          | 2,709                                       | 25,146                     | 66,959                | 31,599              | 26,860  | 2,580  | 5,579                       |
| Indiana . . . . .                    | 55,818                          | 4,093                                       | 11,175                     | 39,355                | 19,264              | 136,887                                       | —  | 21                          |
| Iowa . . . . .                       | 29,970                          | 28  | 5,237                      | 10,059                | 7,525               | 10,496  | 970  | —                           |
| Kansas . . . . .                     | 123,509                         | 698   | 12,170                     | 183,482               | 7,487               | 2,936   | 1,798  | —                           |
| Kentucky . . . . .                   | 37,714                          | 443   | 23,903                     | 51,970                | 60,916              | 3,243   | —  | —                           |
| Louisiana . . . . .                  | 426,602                         | 13,288                                      | 67,403                     | 133,228               | 21,320              | 333,101                                       | 18   | —                           |
| Maine . . . . .                      | 16,850                          | 112   | 4,102                      | 2,682                 | 17,910              | 3,707   | —  | —                           |
| Maryland . . . . .                   | 485,069                         | 122,011                                     | 212,777                    | 254,690               | 90,362              | 1,471,642                                     | 73,493                                       | 10,342                      |
| Massachusetts . . . . .              | 156,371                         | 5,754                                       | 50,508                     | 46,273                | 50,331              | 175,987                                       | 4,777  | 1,006                       |
| Michigan . . . . .                   | 31,682                          | 213   | 23,307                     | 45,166                | 30,125              | 20,849  | 2,027  | 397                         |
| Minnesota . . . . .                  | 27,073                          | 15,714                                      | 14,810                     | 36,620                | 9,296               | 14,179  | 700  | 50                          |
| Mississippi . . . . .                | 622,155                         | 518   | 24,632                     | 9,436                 | 26,552              | 270,969                                       | —  | —                           |
| Missouri . . . . .                   | 103,319                         | -24,256                                     | 16,765                     | 78,023                | 31,553              | 12,692  | 4,238  | 107                         |
| Montana . . . . .                    | 2,674                           | 28  | 52,463                     | 5,118                 | 3,460               | 5,686   | —  | 32                          |
| Nebraska . . . . .                   | 2,648                           | 168   | 10,188                     | 4,793                 | 210                 | 1,692   | 59   | 10                          |
| Nevada . . . . .                     | 14,034                          | 933   | 117,646                    | 12,304                | 30,621              | 2,710   | —  | —                           |
| New Hampshire . . . . .              | 12,126                          | 2,914                                       | 2,517                      | 244,221               | 81                  | 19,132  | 49   | 140                         |
| New Jersey . . . . .                 | 171,793                         | 112   | 17,567                     | 118,911               | 21,903              | 53,377  | 59   | 1,280                       |
| New Mexico . . . . .                 | 105,356                         | 474   | 207,056                    | 5,314                 | 18,399              | 27,926  | —  | 15                          |
| New York . . . . .                   | 136,235                         | 43,424                                      | 36,053                     | 127,982               | 61,342              | 54,807  | 5,670  | 638                         |
| North Carolina . . . . .             | 70,876                          | 63  | 17,569                     | 68,908                | 11,367              | 7,594   | 53   | 2,276                       |
| North Dakota . . . . .               | 3,828                           | 41  | 12,196                     | 10,162                | 4,052               | 4,466   | —  | —                           |
| Ohio . . . . .                       | 142,684                         | 6,803                                       | 30,969                     | 32,434                | 46,567              | 234,333                                       | 206  | 86                          |
| Oklahoma . . . . .                   | 16,014                          | 50,158                                      | 26,995                     | 48,285                | 24,888              | 10,260  | 64   | 35                          |
| Oregon . . . . .                     | 24,953                          | 72  | 106,992                    | 13,872                | 23,753              | 9,431   | —  | 12                          |
| Pennsylvania . . . . .               | 44,150                          | 21,967                                      | 95,665                     | 91,464                | 58,408              | 31,990  | 280  | 273                         |
| Rhode Island . . . . .               | 9,168                           | 311   | 1,297                      | 1,390                 | 5,954               | 5,637   | —  | 10                          |
| South Carolina . . . . .             | 54,610                          | 36  | 9,769                      | 33,038                | 5,405               | 4,632   | 43   | —                           |
| South Dakota . . . . .               | 3,244                           | 96  | 62,064                     | 10,098                | 144                 | 2,939   | 18   | —                           |
| Tennessee . . . . .                  | 63,471                          | -810  | 14,811                     | 44,811                | 17,425              | 55,101  | 1,120  | 1                           |
| Texas . . . . .                      | 590,706                         | 126,705                                     | 102,234                    | 901,761               | 93,459              | 3,476,872                                     | 10,317                                       | 891                         |
| Utah . . . . .                       | 5,181                           | 636   | 89,507                     | 2,444                 | 34,697              | 570,882                                       | 13   | 52                          |
| Vermont . . . . .                    | 14,570                          | 1   | 1,181                      | 4,183                 | 11,514              | 1,918   | —  | —                           |
| Virginia . . . . .                   | 3,112,962                       | 117,261                                     | 588,148                    | 902,716               | 123,544             | 446,942                                       | 5,199  | 87,543                      |
| Washington . . . . .                 | 155,625                         | 6,567                                       | 131,842                    | 21,485                | 30,630              | 28,621  | 6  | 2,098                       |
| West Virginia . . . . .              | 73,620                          | 25  | 19,073                     | 265,124               | 27,325              | 36,980  | 3,028  | 98                          |
| Wisconsin . . . . .                  | 26,714                          | 488   | 18,768                     | 63,598                | 2,188               | 11,150  | —  | 3,258                       |
| Wyoming . . . . .                    | 5,294                           | 3   | 51,916                     | 883                   | 2                   | 2,427   | —  | —                           |
| American Samoa . . . . .             | 13                              | —   | 42                         | —                     | —                   | —   | —  | —                           |
| Fed. States of Micronesia . . . . .  | —                               | —   | —                          | —                     | —                   | —   | —  | —                           |
| Guam . . . . .                       | 1,460                           | 5   | 667                        | 197                   | 38                  | —   | —  | —                           |
| Marshall Islands . . . . .           | —                               | —   | —                          | —                     | —                   | —   | —  | —                           |
| Northern Marianas . . . . .          | 9                               | —   | 109                        | —                     | —                   | —   | —  | —                           |
| Palau . . . . .                      | —                               | —   | —                          | —                     | —                   | —   | —  | —                           |
| Puerto Rico . . . . .                | 31,856                          | 1,798                                       | 1,210                      | 12,497                | 17,665              | 2,441   | —  | —                           |
| Virgin Islands . . . . .             | 476                             | —   | 588                        | 1,093                 | —                   | —   | —  | —                           |
| Undistributed <sup>1</sup> . . . . . | 473,146                         | 14,024                                      | 605,161                    | 670,174               | 22,000              | 80,504  | 8,275  | 4,413                       |

See footnotes at end of table.

**Table 5. Federal Government Expenditure for Procurement Contracts, by Agency, by State and Outlying Area: Fiscal Year 2007—Con.**

[In thousand dollars. Detail may not add to total because of rounding. For meaning of abbreviations and symbols, see introductory text]

| State and outlying area              | Nondefense agencies—Con. |                               |                                |                     |                              |                            |                                |                               |
|--------------------------------------|--------------------------|-------------------------------|--------------------------------|---------------------|------------------------------|----------------------------|--------------------------------|-------------------------------|
|                                      | U.S. Postal Service      | Small Business Administration | Social Security Administration | Department of State | Department of Transportation | Department of the Treasury | Department of Veterans Affairs | Other nondefense <sup>2</sup> |
| <b>United States, total . . .</b>    | <b>15,834,998</b>        | <b>89,250</b>                 | <b>713,100</b>                 | <b>1,808,356</b>    | <b>2,985,788</b>             | <b>3,946,328</b>           | <b>18,070,597</b>              | <b>6,619,709</b>              |
| Alabama . . . . .                    | 204,009                  | 44                            | 6,651                          | 53,789              | 3,388                        | 4,336                      | 126,920                        | 312,808                       |
| Alaska . . . . .                     | 39,981                   | —                             | 195                            | 27,960              | 49,103                       | 1,528                      | 85,837                         | 262                           |
| Arizona . . . . .                    | 251,924                  | 103                           | 741                            | 1,071               | 16,366                       | 1,152                      | 162,705                        | 5,583                         |
| Arkansas . . . . .                   | 133,453                  | 21                            | 244                            | 12,606              | 808                          | 584                        | 172,778                        | 220                           |
| California . . . . .                 | 1,692,478                | 2,946                         | 17,676                         | 27,696              | 338,364                      | 402,323                    | 705,579                        | 30,507                        |
| Colorado . . . . .                   | 272,857                  | 2,198                         | 1,882                          | 1,025               | 56,586                       | 14,080                     | 160,731                        | 60,550                        |
| Connecticut . . . . .                | 210,764                  | 15                            | 11,055                         | 4,004               | 26,720                       | 1,839                      | 69,198                         | 4,420                         |
| Delaware . . . . .                   | 45,204                   | —                             | 86                             | 65                  | 157                          | 195                        | 27,858                         | 917                           |
| District of Columbia . . . . .       | 118,451                  | 42,375                        | 15,274                         | 604,557             | 314,716                      | 872,751                    | 328,350                        | 795,679                       |
| Florida . . . . .                    | 877,167                  | 516                           | 3,100                          | 38,341              | 60,198                       | 24,290                     | 611,809                        | 38,736                        |
| Georgia . . . . .                    | 428,893                  | 506                           | 6,364                          | 4,039               | 15,145                       | 35,810                     | 209,054                        | 47,339                        |
| Hawaii . . . . .                     | 60,286                   | 4                             | 194                            | 66                  | 9,516                        | 1,699                      | 19,652                         | 709                           |
| Idaho . . . . .                      | 60,678                   | —                             | 31                             | 862                 | 11,231                       | 190,012                    | 27,929                         | 584                           |
| Illinois . . . . .                   | 787,897                  | 250                           | 18,212                         | 29,797              | 22,350                       | 158,953                    | 1,007,600                      | 91,248                        |
| Indiana . . . . .                    | 306,672                  | 19                            | 968                            | 3,438               | 2,154                        | 1,815                      | 117,612                        | 22,200                        |
| Iowa . . . . .                       | 181,387                  | —                             | 1,020                          | 97                  | 12,659                       | 144,602                    | 55,439                         | 4,277                         |
| Kansas . . . . .                     | 178,835                  | 2                             | 772                            | 282                 | 5,604                        | —566                       | 659,383                        | 3,660                         |
| Kentucky . . . . .                   | 194,682                  | 8                             | 2,038                          | 3,877               | 1,352                        | 11,818                     | 134,593                        | 1,192,192                     |
| Louisiana . . . . .                  | 197,666                  | 21                            | 529                            | 501                 | 27,982                       | 466                        | 106,320                        | 10,385                        |
| Maine . . . . .                      | 83,968                   | 4                             | 552                            | 80                  | 1,454                        | 426                        | 24,842                         | 280                           |
| Maryland . . . . .                   | 336,932                  | 7,568                         | 382,408                        | 87,748              | 250,938                      | 834,659                    | 163,043                        | 180,041                       |
| Massachusetts . . . . .              | 431,524                  | 672                           | 4,780                          | 4,498               | 114,037                      | 24,045                     | 295,245                        | 10,215                        |
| Michigan . . . . .                   | 542,788                  | 20                            | 5,132                          | 2,692               | 10,589                       | 32,965                     | 160,567                        | 3,375                         |
| Minnesota . . . . .                  | 312,229                  | 4                             | 2,262                          | 6,489               | 4,469                        | 6,502                      | 239,146                        | 26,929                        |
| Mississippi . . . . .                | 110,380                  | —                             | 501                            | 99                  | 23,951                       | 1,531                      | 132,701                        | 7,238                         |
| Missouri . . . . .                   | 373,752                  | 300                           | 31,168                         | 16,219              | 7,341                        | 5,250                      | 167,717                        | 2,342                         |
| Montana . . . . .                    | 53,963                   | —                             | 766                            | 2,053               | 56,510                       | 149                        | 30,412                         | 372                           |
| Nebraska . . . . .                   | 112,520                  | 5                             | 697                            | 347                 | 2,458                        | 183                        | 101,671                        | 10,340                        |
| Nevada . . . . .                     | 105,215                  | —                             | 165                            | 943                 | 5,923                        | 352                        | 135,329                        | 854                           |
| New Hampshire . . . . .              | 87,660                   | 3                             | 167                            | 47,058              | 3,018                        | 627                        | 15,109                         | 4,352                         |
| New Jersey . . . . .                 | 614,875                  | 22                            | 5,260                          | 12,876              | 72,882                       | 19,055                     | 82,136                         | 25,510                        |
| New Mexico . . . . .                 | 79,432                   | 7                             | —104                           | 474                 | 18,078                       | 10                         | 69,998                         | 878                           |
| New York . . . . .                   | 1,156,583                | 474                           | 10,643                         | 17,714              | 67,575                       | 289,219                    | 368,749                        | 48,659                        |
| North Carolina . . . . .             | 439,791                  | —                             | 2,349                          | 41,348              | 30,792                       | 2,103                      | 245,953                        | 241,539                       |
| North Dakota . . . . .               | 42,711                   | —                             | —3,550                         | 8                   | 420                          | 8,833                      | 31,551                         | 306                           |
| Ohio . . . . .                       | 616,760                  | 454                           | 2,164                          | 32,527              | 24,289                       | 22,191                     | 456,737                        | 13,303                        |
| Oklahoma . . . . .                   | 169,428                  | —                             | 325                            | 7,104               | 131,129                      | 1,828                      | 94,456                         | 5,440                         |
| Oregon . . . . .                     | 173,199                  | 1                             | 799                            | 5,314               | 6,846                        | 201                        | 113,923                        | 762                           |
| Pennsylvania . . . . .               | 750,076                  | 1,818                         | 10,972                         | 30,812              | 38,617                       | 46,116                     | 396,030                        | 59,192                        |
| Rhode Island . . . . .               | 67,512                   | —                             | 66                             | 589                 | 610                          | 5,767                      | 32,683                         | 410                           |
| South Carolina . . . . .             | 177,028                  | —                             | 859                            | 20,952              | 44,365                       | 871                        | 591,287                        | 20,859                        |
| South Dakota . . . . .               | 47,855                   | —                             | 76                             | 438                 | 6,511                        | 21                         | 49,972                         | 309                           |
| Tennessee . . . . .                  | 307,182                  | 97                            | 1,586                          | 5,274               | 102,869                      | 138,340                    | 829,632                        | 1,721,008                     |
| Texas . . . . .                      | 1,017,513                | 5,400                         | 4,237                          | 17,709              | 139,528                      | 79,482                     | 1,150,733                      | 48,979                        |
| Utah . . . . .                       | 119,923                  | 12                            | 27,674                         | 109                 | 31,819                       | 16,067                     | 51,891                         | —14,243                       |
| Vermont . . . . .                    | 44,046                   | 13                            | 783                            | 10                  | 475                          | 2                          | 26,156                         | 575                           |
| Virginia . . . . .                   | 419,919                  | 17,378                        | 49,220                         | 538,926             | 507,931                      | 301,358                    | 275,272                        | 544,007                       |
| Washington . . . . .                 | 303,648                  | 2                             | 1,679                          | 1,217               | 43,570                       | 1,331                      | 150,117                        | 5,566                         |
| West Virginia . . . . .              | 101,740                  | —                             | 179                            | 6,870               | 8,788                        | 113,083                    | 152,983                        | 12,230                        |
| Wisconsin . . . . .                  | 290,982                  | —                             | 2,537                          | 2,167               | 13,914                       | 1,089                      | 253,121                        | 7,599                         |
| Wyoming . . . . .                    | 26,490                   | —                             | 606                            | 40                  | 9,491                        | 6,898                      | 26,217                         | 140,739                       |
| American Samoa . . . . .             | 236                      | —                             | —                              | —                   | 27                           | —                          | 26                             | —                             |
| Fed. States of Micronesia . . . . .  | —                        | —                             | —                              | 240                 | —                            | —                          | —                              | —                             |
| Guam . . . . .                       | 2,258                    | —                             | —                              | 20                  | 61                           | 3                          | 317                            | 25                            |
| Marshall Islands . . . . .           | —                        | —                             | —                              | —                   | —                            | —                          | —                              | —                             |
| Northern Marianas . . . . .          | 236                      | —                             | —                              | —                   | —                            | —                          | —                              | —                             |
| Palau . . . . .                      | —                        | —                             | —                              | —                   | —                            | —                          | —                              | —                             |
| Puerto Rico . . . . .                | 67,100                   | 306                           | 261                            | 5,780               | 8,089                        | 407                        | 101,296                        | 664                           |
| Virgin Islands . . . . .             | 4,261                    | —                             | —                              | —                   | 27,704                       | 94                         | 250                            | 8                             |
| Undistributed <sup>1</sup> . . . . . | —                        | 5,661                         | 78,843                         | 77,541              | 194,323                      | 117,583                    | 6,263,982                      | 866,771                       |

<sup>1</sup> For all agencies, this line includes procurement purchases made using government-issued purchase cards.  
<sup>2</sup> Includes Fiscal Year 2000 procurement data for the Tennessee Valley Authority, which did not provide Fiscal Year 2007 procurement data.

Note: Data shown for U.S. Postal Service represent actual outlays for contractual commitments, while all other amounts shown represent the value of contract actions, and do not reflect federal government expenditures. Nonpostal data generally involve only current year contract actions; however, multiple-year obligations may be reflected for contract actions of less than 3 years duration. Negative amounts represent the deobligation of prior year contracts.

**Table 6. Federal Government Expenditure for Salaries and Wages, by Agency, by State and Outlying Area: Fiscal Year 2007**

[In thousand dollars. Detail may not add to total because of rounding. For meaning of abbreviations and symbols, see introductory text]

| State and outlying area             | Total              | Nondefense civilian <sup>1</sup> | Department of Defense |                        |                   |                   |                   |                   |
|-------------------------------------|--------------------|----------------------------------|-----------------------|------------------------|-------------------|-------------------|-------------------|-------------------|
|                                     |                    |                                  | Total                 | Other defense civilian | Military services |                   |                   |                   |
|                                     |                    |                                  |                       |                        | Total             | Active military   | Inactive military | Civilian          |
| <b>United States, total . . .</b>   | <b>252,594,381</b> | <b>156,555,720</b>               | <b>96,038,661</b>     | <b>4,885,220</b>       | <b>91,153,441</b> | <b>57,920,040</b> | <b>10,599,394</b> | <b>22,634,007</b> |
| Alabama . . . . .                   | 3,474,351          | 1,840,006                        | 1,634,345             | 109,837                | 1,524,508         | 469,764           | 342,822           | 711,922           |
| Alaska . . . . .                    | 2,048,346          | 767,643                          | 1,280,703             | 12,570                 | 1,268,133         | 1,043,514         | 71,272            | 153,347           |
| Arizona . . . . .                   | 4,192,877          | 2,696,398                        | 1,496,479             | 55,671                 | 1,440,808         | 1,042,397         | 119,658           | 278,753           |
| Arkansas . . . . .                  | 1,772,976          | 1,130,136                        | 642,840               | 4,665                  | 638,175           | 285,713           | 244,433           | 108,029           |
| California . . . . .                | 24,288,858         | 14,073,291                       | 10,215,567            | 347,827                | 9,867,740         | 6,874,973         | 670,773           | 2,321,994         |
| Colorado . . . . .                  | 5,098,287          | 3,011,952                        | 2,086,335             | 142,318                | 1,944,017         | 1,454,251         | 141,254           | 348,512           |
| Connecticut . . . . .               | 1,855,218          | 1,324,338                        | 530,880               | 43,932                 | 486,948           | 320,520           | 97,695            | 68,733            |
| Delaware . . . . .                  | 583,649            | 292,940                          | 290,709               | 2,554                  | 288,155           | 185,478           | 42,734            | 59,943            |
| District of Columbia . . . . .      | 17,742,237         | 16,292,134                       | 1,450,103             | 67,010                 | 1,383,093         | 566,240           | 78,036            | 738,817           |
| Florida . . . . .                   | 11,799,512         | 7,319,697                        | 4,479,815             | 125,256                | 4,354,559         | 2,958,235         | 359,287           | 1,037,037         |
| Georgia . . . . .                   | 9,407,435          | 4,545,582                        | 4,861,853             | 102,349                | 4,759,504         | 3,238,370         | 372,138           | 1,148,996         |
| Hawaii . . . . .                    | 3,617,317          | 629,725                          | 2,987,592             | 37,706                 | 2,949,886         | 2,235,319         | 114,936           | 599,631           |
| Idaho . . . . .                     | 1,065,560          | 700,878                          | 364,682               | 1,890                  | 362,792           | 236,544           | 78,277            | 47,971            |
| Illinois . . . . .                  | 7,531,077          | 5,641,316                        | 1,889,761             | 76,622                 | 1,813,139         | 1,073,476         | 268,494           | 471,169           |
| Indiana . . . . .                   | 2,778,849          | 1,983,169                        | 795,680               | 191,491                | 604,189           | 43,925            | 320,239           | 240,025           |
| Iowa . . . . .                      | 1,401,181          | 1,155,059                        | 246,122               | 2,732                  | 243,390           | 28,442            | 167,820           | 47,128            |
| Kansas . . . . .                    | 2,827,466          | 1,352,464                        | 1,475,002             | 16,321                 | 1,458,681         | 1,084,735         | 195,406           | 178,540           |
| Kentucky . . . . .                  | 4,056,884          | 1,689,351                        | 2,367,533             | 39,673                 | 2,327,860         | 1,939,976         | 215,562           | 172,322           |
| Louisiana . . . . .                 | 2,944,987          | 1,767,559                        | 1,177,428             | 13,506                 | 1,163,922         | 799,785           | 171,618           | 192,519           |
| Maine . . . . .                     | 1,019,254          | 582,494                          | 436,760               | 22,938                 | 413,822           | 121,750           | 47,057            | 245,015           |
| Maryland . . . . .                  | 11,469,082         | 8,261,819                        | 3,207,263             | 81,367                 | 3,125,896         | 1,534,036         | 179,024           | 1,412,836         |
| Massachusetts . . . . .             | 3,995,802          | 3,360,209                        | 635,593               | 70,955                 | 564,638           | 118,107           | 201,952           | 244,579           |
| Michigan . . . . .                  | 4,127,310          | 3,475,347                        | 651,963               | 92,536                 | 559,427           | 80,761            | 221,203           | 257,463           |
| Minnesota . . . . .                 | 2,695,347          | 2,216,732                        | 478,615               | 13,642                 | 464,973           | 43,099            | 348,840           | 73,034            |
| Mississippi . . . . .               | 2,206,532          | 1,082,907                        | 1,123,625             | 11,244                 | 1,112,381         | 600,628           | 210,918           | 300,835           |
| Missouri . . . . .                  | 4,946,303          | 3,186,254                        | 1,760,049             | 73,252                 | 1,686,797         | 859,043           | 590,612           | 237,142           |
| Montana . . . . .                   | 1,030,884          | 736,740                          | 294,144               | 1,547                  | 292,597           | 191,544           | 56,721            | 44,332            |
| Nebraska . . . . .                  | 1,436,212          | 819,945                          | 616,267               | 12,600                 | 603,667           | 351,305           | 119,116           | 133,246           |
| Nevada . . . . .                    | 1,607,992          | 952,575                          | 655,417               | 5,696                  | 649,721           | 509,341           | 56,829            | 83,551            |
| New Hampshire . . . . .             | 745,491            | 611,159                          | 134,332               | 10,216                 | 124,116           | 53,856            | 38,547            | 31,713            |
| New Jersey . . . . .                | 4,828,441          | 3,710,964                        | 1,117,477             | 46,913                 | 1,070,564         | 343,989           | 159,156           | 567,419           |
| New Mexico . . . . .                | 2,291,320          | 1,404,409                        | 886,911               | 24,248                 | 862,663           | 531,405           | 79,030            | 252,228           |
| New York . . . . .                  | 10,630,112         | 8,675,869                        | 1,954,243             | 92,986                 | 1,861,257         | 1,239,503         | 304,243           | 317,511           |
| North Carolina . . . . .            | 8,798,946          | 3,158,946                        | 5,640,000             | 81,513                 | 5,558,487         | 4,741,165         | 299,175           | 518,147           |
| North Dakota . . . . .              | 915,479            | 427,136                          | 488,343               | 2,336                  | 486,007           | 370,328           | 51,604            | 64,075            |
| Ohio . . . . .                      | 6,057,593          | 4,224,703                        | 1,832,890             | 453,316                | 1,379,574         | 360,335           | 258,868           | 760,371           |
| Oklahoma . . . . .                  | 3,838,122          | 1,602,725                        | 2,235,397             | 44,310                 | 2,191,087         | 1,198,785         | 176,572           | 815,730           |
| Oregon . . . . .                    | 2,112,543          | 1,818,617                        | 293,926               | 1,830                  | 292,096           | 47,030            | 142,406           | 102,660           |
| Pennsylvania . . . . .              | 7,320,656          | 5,731,304                        | 1,589,352             | 435,167                | 1,154,185         | 156,837           | 371,374           | 625,974           |
| Rhode Island . . . . .              | 876,286            | 452,661                          | 423,625               | 4,626                  | 418,999           | 130,796           | 61,896            | 226,307           |
| South Carolina . . . . .            | 3,814,796          | 1,377,087                        | 2,437,709             | 45,362                 | 2,392,347         | 1,837,411         | 244,656           | 310,280           |
| South Dakota . . . . .              | 841,366            | 568,269                          | 273,097               | 1,349                  | 271,748           | 172,669           | 58,454            | 40,625            |
| Tennessee . . . . .                 | 3,061,616          | 2,442,228                        | 619,388               | 37,920                 | 581,468           | 153,659           | 225,826           | 201,983           |
| Texas . . . . .                     | 18,168,164         | 9,791,416                        | 8,376,748             | 174,362                | 8,202,386         | 6,280,900         | 650,897           | 1,270,589         |
| Utah . . . . .                      | 2,410,605          | 1,272,814                        | 1,137,791             | 45,149                 | 1,092,642         | 273,156           | 210,099           | 609,387           |
| Vermont . . . . .                   | 460,984            | 389,384                          | 71,600                | 2,266                  | 69,334            | 9,522             | 42,399            | 17,413            |
| Virginia . . . . .                  | 17,272,003         | 6,125,553                        | 11,146,450            | 1,540,456              | 9,605,994         | 6,560,300         | 286,642           | 2,759,052         |
| Washington . . . . .                | 6,941,859          | 3,073,816                        | 3,868,043             | 41,116                 | 3,826,927         | 2,673,854         | 224,556           | 928,517           |
| West Virginia . . . . .             | 1,580,958          | 1,400,129                        | 180,829               | 882                    | 179,947           | 33,632            | 89,358            | 56,957            |
| Wisconsin . . . . .                 | 2,220,451          | 1,879,322                        | 341,129               | 5,801                  | 335,328           | 52,080            | 209,700           | 73,548            |
| Wyoming . . . . .                   | 600,386            | 357,924                          | 242,462               | 1,166                  | 241,296           | 169,428           | 35,149            | 36,719            |
| American Samoa . . . . .            | 5,443              | 5,304                            | 139                   | —                      | 139               | 76                | —                 | 63                |
| Fed. States of Micronesia . . . . . | —                  | —                                | —                     | —                      | —                 | —                 | —                 | —                 |
| Guam . . . . .                      | 332,917            | 39,725                           | 293,192               | 5,452                  | 287,740           | 223,521           | 11,290            | 52,929            |
| Marshall Islands . . . . .          | —                  | —                                | —                     | —                      | —                 | —                 | —                 | —                 |
| Northern Marianas . . . . .         | 7,737              | 7,737                            | —                     | —                      | —                 | —                 | —                 | —                 |
| Palau . . . . .                     | —                  | —                                | —                     | —                      | —                 | —                 | —                 | —                 |
| Puerto Rico . . . . .               | 1,090,545          | 821,391                          | 269,154               | 6,771                  | 262,383           | 13,434            | 214,572           | 34,377            |
| Virgin Islands . . . . .            | 105,271            | 53,962                           | 51,309                | —                      | 51,309            | 1,098             | 48,199            | 2,012             |
| Undistributed . . . . .             | 2,242,507          | 2,242,507                        | —                     | —                      | —                 | —                 | —                 | —                 |

See footnotes at end of table.

**Table 6. Federal Government Expenditure for Salaries and Wages, by Agency, by State and Outlying Area: Fiscal Year 2007—Con.**

[In thousand dollars. Detail may not add to total because of rounding. For meaning of abbreviations and symbols, see introductory text]

| State and outlying area             | Department of Defense—Con. |                   |                   |                  |                   |                   |                   |                  |
|-------------------------------------|----------------------------|-------------------|-------------------|------------------|-------------------|-------------------|-------------------|------------------|
|                                     | Military services—Con.     |                   |                   |                  |                   |                   |                   |                  |
|                                     | Army                       |                   |                   |                  | Navy              |                   |                   |                  |
|                                     | Total                      | Active military   | Inactive military | Civilian         | Total             | Active military   | Inactive military | Civilian         |
| <b>United States, total . . .</b>   | <b>38,099,807</b>          | <b>21,631,800</b> | <b>9,505,947</b>  | <b>6,962,060</b> | <b>29,450,651</b> | <b>20,758,861</b> | <b>457,750</b>    | <b>8,234,040</b> |
| Alabama . . . . .                   | 1,211,429                  | 279,850           | 331,879           | 599,700          | 23,465            | 16,628            | 4,826             | 2,011            |
| Alaska . . . . .                    | 704,460                    | 573,600           | 59,414            | 71,446           | 4,852             | 3,408             | 647               | 797              |
| Arizona . . . . .                   | 494,821                    | 284,750           | 96,381            | 113,690          | 176,648           | 146,583           | 8,091             | 21,974           |
| Arkansas . . . . .                  | 302,301                    | 7,150             | 223,884           | 71,267           | 3,988             | 2,137             | 1,639             | 212              |
| California . . . . .                | 1,134,935                  | 345,450           | 558,146           | 231,339          | 7,134,659         | 5,501,741         | 65,649            | 1,567,269        |
| Colorado . . . . .                  | 1,090,902                  | 899,800           | 111,374           | 79,728           | 48,378            | 38,152            | 7,464             | 2,762            |
| Connecticut . . . . .               | 95,072                     | 1,550             | 81,732            | 11,790           | 362,307           | 312,706           | 3,524             | 46,077           |
| Delaware . . . . .                  | 35,706                     | 350               | 29,010            | 6,346            | 2,117             | 718               | 1,274             | 125              |
| District of Columbia . . . . .      | 421,382                    | 240,900           | 44,123            | 136,359          | 764,925           | 179,324           | 33,207            | 552,394          |
| Florida . . . . .                   | 540,626                    | 136,650           | 299,223           | 104,753          | 1,968,117         | 1,464,457         | 32,546            | 471,114          |
| Georgia . . . . .                   | 3,032,155                  | 2,363,450         | 343,853           | 324,852          | 501,012           | 326,010           | 8,655             | 166,347          |
| Hawaii . . . . .                    | 1,210,220                  | 996,150           | 91,727            | 122,343          | 1,352,424         | 963,391           | 5,410             | 383,623          |
| Idaho . . . . .                     | 92,188                     | 1,000             | 75,258            | 15,930           | 5,949             | 1,724             | 1,258             | 2,967            |
| Illinois . . . . .                  | 496,404                    | 38,250            | 230,449           | 227,705          | 830,274           | 748,648           | 17,794            | 63,832           |
| Indiana . . . . .                   | 368,369                    | 19,100            | 304,421           | 44,848           | 165,431           | 10,461            | 4,587             | 150,383          |
| Iowa . . . . .                      | 192,901                    | 8,050             | 160,049           | 24,802           | 12,418            | 10,240            | 1,992             | 186              |
| Kansas . . . . .                    | 1,218,250                  | 920,250           | 167,154           | 130,846          | 8,322             | 6,697             | 1,599             | 26               |
| Kentucky . . . . .                  | 2,273,371                  | 1,911,500         | 210,834           | 151,037          | 25,885            | 12,060            | 2,714             | 11,111           |
| Louisiana . . . . .                 | 674,030                    | 427,150           | 151,419           | 95,461           | 107,783           | 61,865            | 8,534             | 37,384           |
| Maine . . . . .                     | 58,380                     | 11,250            | 40,464            | 6,666            | 333,194           | 103,156           | 3,329             | 226,709          |
| Maryland . . . . .                  | 963,730                    | 340,250           | 168,674           | 454,806          | 1,628,537         | 774,476           | 3,963             | 850,098          |
| Massachusetts . . . . .             | 267,595                    | 10,350            | 178,380           | 78,865           | 43,809            | 28,323            | 3,520             | 11,966           |
| Michigan . . . . .                  | 425,260                    | 24,900            | 196,138           | 204,222          | 37,974            | 31,777            | 5,405             | 792              |
| Minnesota . . . . .                 | 384,930                    | 10,350            | 337,069           | 37,511           | 26,359            | 19,303            | 6,347             | 709              |
| Mississippi . . . . .               | 311,254                    | 17,400            | 199,319           | 94,535           | 336,052           | 233,470           | 3,643             | 98,939           |
| Missouri . . . . .                  | 1,277,873                  | 579,500           | 538,380           | 159,993          | 133,414           | 77,043            | 37,608            | 18,763           |
| Montana . . . . .                   | 59,125                     | 650               | 44,966            | 13,509           | 1,174             | 490               | 650               | 34               |
| Nebraska . . . . .                  | 151,175                    | 5,350             | 104,174           | 41,651           | 26,021            | 22,765            | 2,721             | 535              |
| Nevada . . . . .                    | 62,536                     | 4,900             | 47,098            | 10,538           | 67,696            | 53,703            | 3,359             | 10,634           |
| New Hampshire . . . . .             | 51,233                     | 500               | 35,444            | 15,289           | 48,598            | 44,662            | 1,101             | 2,835            |
| New Jersey . . . . .                | 582,971                    | 44,800            | 140,838           | 397,333          | 144,115           | 36,425            | 3,196             | 104,494          |
| New Mexico . . . . .                | 180,594                    | 25,350            | 66,738            | 88,506           | 11,438            | 6,879             | 2,188             | 2,371            |
| New York . . . . .                  | 1,509,827                  | 1,050,200         | 265,536           | 194,091          | 146,722           | 122,181           | 18,881            | 5,660            |
| North Carolina . . . . .            | 2,778,335                  | 2,303,650         | 283,789           | 190,896          | 2,233,425         | 1,955,295         | 7,884             | 270,246          |
| North Dakota . . . . .              | 62,929                     | 1,250             | 49,356            | 12,323           | 1,261             | 528               | 626               | 107              |
| Ohio . . . . .                      | 293,293                    | 23,400            | 232,440           | 37,453           | 44,831            | 29,081            | 12,747            | 3,003            |
| Oklahoma . . . . .                  | 920,216                    | 634,900           | 166,897           | 118,419          | 102,760           | 94,787            | 4,609             | 3,364            |
| Oregon . . . . .                    | 202,588                    | 7,800             | 124,919           | 69,869           | 20,599            | 14,930            | 4,817             | 852              |
| Pennsylvania . . . . .              | 633,686                    | 58,950            | 340,798           | 233,938          | 410,288           | 70,887            | 13,543            | 325,858          |
| Rhode Island . . . . .              | 65,871                     | 5,300             | 53,877            | 6,694            | 332,006           | 116,586           | 3,904             | 211,516          |
| South Carolina . . . . .            | 893,421                    | 587,650           | 231,537           | 74,234           | 941,401           | 774,021           | 6,572             | 160,808          |
| South Dakota . . . . .              | 63,086                     | 1,650             | 48,198            | 13,238           | 695               | 55                | 609               | 31               |
| Tennessee . . . . .                 | 335,588                    | 15,200            | 211,972           | 108,416          | 162,007           | 111,621           | 9,657             | 40,729           |
| Texas . . . . .                     | 5,068,432                  | 3,899,850         | 599,145           | 569,437          | 475,011           | 394,876           | 28,994            | 51,141           |
| Utah . . . . .                      | 283,318                    | 15,750            | 202,735           | 64,833           | 11,933            | 6,522             | 3,702             | 1,709            |
| Vermont . . . . .                   | 48,555                     | 750               | 40,205            | 7,600            | 1,222             | 942               | 251               | 29               |
| Virginia . . . . .                  | 2,226,882                  | 1,186,100         | 241,145           | 799,637          | 6,315,043         | 4,632,942         | 25,792            | 1,656,309        |
| Washington . . . . .                | 1,666,915                  | 1,282,000         | 190,939           | 193,976          | 1,698,201         | 1,029,136         | 16,962            | 652,103          |
| West Virginia . . . . .             | 125,842                    | 8,300             | 84,600            | 32,942           | 19,543            | 14,856            | 1,482             | 3,205            |
| Wisconsin . . . . .                 | 238,337                    | 13,400            | 183,562           | 41,375           | 26,194            | 19,456            | 5,777             | 961              |
| Wyoming . . . . .                   | 39,563                     | 300               | 32,784            | 6,479            | 380               | —                 | 380               | —                |
| American Samoa . . . . .            | 63                         | —                 | —                 | 63               | 76                | 76                | —                 | —                |
| Fed. States of Micronesia . . . . . | —                          | —                 | —                 | —                | —                 | —                 | —                 | —                |
| Guam . . . . .                      | 2,278                      | 1,950             | —                 | 328              | 158,305           | 125,019           | —                 | 33,286           |
| Marshall Islands . . . . .          | —                          | —                 | —                 | —                | —                 | —                 | —                 | —                |
| Northern Marianas . . . . .         | —                          | —                 | —                 | —                | —                 | —                 | —                 | —                |
| Palau . . . . .                     | —                          | —                 | —                 | —                | —                 | —                 | —                 | —                |
| Puerto Rico . . . . .               | 225,034                    | 2,900             | 205,993           | 16,141           | 11,337            | 5,566             | 2,121             | 3,650            |
| Virgin Islands . . . . .            | 49,570                     | 50                | 47,508            | 2,012            | 76                | 76                | —                 | —                |
| Undistributed . . . . .             | —                          | —                 | —                 | —                | —                 | —                 | —                 | —                |

See footnotes at end of table.

**Table 6. Federal Government Expenditure for Salaries and Wages, by Agency, by State and Outlying Area: Fiscal Year 2007—Con.**

[In thousand dollars. Detail may not add to total because of rounding. For meaning of abbreviations and symbols, see introductory text]

| State and outlying area             | Department of Defense—Con. |                   |                   |                  | Nondefense agencies |                           |                        |                         |  |
|-------------------------------------|----------------------------|-------------------|-------------------|------------------|---------------------|---------------------------|------------------------|-------------------------|--|
|                                     | Military services—Con.     |                   |                   |                  | Total <sup>1</sup>  | Department of Agriculture | Department of Commerce | Department of Education |  |
|                                     | Air Force                  |                   |                   |                  |                     |                           |                        |                         |  |
|                                     | Total                      | Active military   | Inactive military | Civilian         |                     |                           |                        |                         |  |
| <b>United States, total . . .</b>   | <b>23,602,983</b>          | <b>15,529,379</b> | <b>635,697</b>    | <b>7,437,907</b> | <b>156,555,720</b>  | <b>6,121,213</b>          | <b>2,995,632</b>       | <b>383,198</b>          |  |
| Alabama . . . . .                   | 289,614                    | 173,286           | 6,117             | 110,211          | 1,840,006           | 73,677                    | 7,283                  | 93                      |  |
| Alaska . . . . .                    | 558,821                    | 466,506           | 11,211            | 81,104           | 767,643             | 59,211                    | 37,392                 | —                       |  |
| Arizona . . . . .                   | 769,339                    | 611,064           | 15,186            | 143,089          | 2,696,398           | 106,956                   | 11,610                 | —                       |  |
| Arkansas . . . . .                  | 331,886                    | 276,426           | 18,910            | 36,550           | 1,130,136           | 120,225                   | 2,935                  | 112                     |  |
| California . . . . .                | 1,598,146                  | 1,027,782         | 46,978            | 523,386          | 14,073,291          | 490,535                   | 72,725                 | 14,003                  |  |
| Colorado . . . . .                  | 804,737                    | 516,299           | 22,416            | 266,022          | 3,011,952           | 230,332                   | 96,598                 | 5,591                   |  |
| Connecticut . . . . .               | 29,569                     | 6,264             | 12,439            | 10,866           | 1,324,338           | 11,447                    | 4,496                  | —                       |  |
| Delaware . . . . .                  | 250,332                    | 184,410           | 12,450            | 53,472           | 292,940             | 15,326                    | 517                    | —                       |  |
| District of Columbia . . . . .      | 196,786                    | 146,016           | 706               | 50,064           | 16,292,134          | 652,313                   | 298,847                | 287,662                 |  |
| Florida . . . . .                   | 1,845,816                  | 1,357,128         | 27,518            | 461,170          | 7,319,697           | 110,361                   | 62,898                 | 449                     |  |
| Georgia . . . . .                   | 1,226,337                  | 548,910           | 19,630            | 657,797          | 4,545,582           | 168,054                   | 14,485                 | 13,849                  |  |
| Hawaii . . . . .                    | 387,242                    | 275,778           | 17,799            | 93,665           | 629,725             | 32,636                    | 24,186                 | —                       |  |
| Idaho . . . . .                     | 264,655                    | 233,820           | 1,761             | 29,074           | 700,878             | 156,449                   | 7,249                  | —                       |  |
| Illinois . . . . .                  | 486,461                    | 286,578           | 20,251            | 179,632          | 5,641,316           | 109,383                   | 16,217                 | 13,201                  |  |
| Indiana . . . . .                   | 70,389                     | 14,364            | 11,231            | 44,794           | 1,983,169           | 55,797                    | 60,571                 | 116                     |  |
| Iowa . . . . .                      | 38,071                     | 10,152            | 5,779             | 22,140           | 1,155,059           | 135,599                   | 4,791                  | 88                      |  |
| Kansas . . . . .                    | 232,109                    | 157,788           | 26,653            | 47,668           | 1,352,464           | 66,106                    | 10,886                 | —                       |  |
| Kentucky . . . . .                  | 28,604                     | 16,416            | 2,014             | 10,174           | 1,689,351           | 69,315                    | 7,454                  | —                       |  |
| Louisiana . . . . .                 | 382,109                    | 310,770           | 11,665            | 59,674           | 1,767,559           | 167,301                   | 11,020                 | 25                      |  |
| Maine . . . . .                     | 22,248                     | 7,344             | 3,264             | 11,640           | 582,494             | 18,762                    | 5,834                  | —                       |  |
| Maryland . . . . .                  | 533,629                    | 419,310           | 6,387             | 107,932          | 8,261,819           | 282,723                   | 879,997                | —                       |  |
| Massachusetts . . . . .             | 253,234                    | 79,434            | 20,052            | 153,748          | 3,360,209           | 27,032                    | 45,222                 | 6,727                   |  |
| Michigan . . . . .                  | 96,193                     | 24,084            | 19,660            | 52,449           | 3,475,347           | 81,380                    | 19,113                 | —                       |  |
| Minnesota . . . . .                 | 53,684                     | 13,446            | 5,424             | 34,814           | 2,216,732           | 123,707                   | 8,523                  | 184                     |  |
| Mississippi . . . . .               | 465,075                    | 349,758           | 7,956             | 107,361          | 1,082,907           | 119,329                   | 16,572                 | —                       |  |
| Missouri . . . . .                  | 275,510                    | 202,500           | 14,624            | 58,386           | 3,186,254           | 285,569                   | 32,591                 | 7,175                   |  |
| Montana . . . . .                   | 232,298                    | 190,404           | 11,105            | 30,789           | 736,740             | 180,641                   | 8,051                  | —                       |  |
| Nebraska . . . . .                  | 426,471                    | 323,190           | 12,221            | 91,060           | 819,945             | 94,331                    | 6,234                  | —                       |  |
| Nevada . . . . .                    | 519,489                    | 450,738           | 6,372             | 62,379           | 952,575             | 26,531                    | 7,356                  | —                       |  |
| New Hampshire . . . . .             | 24,285                     | 8,694             | 2,002             | 13,589           | 611,159             | 24,346                    | 2,368                  | 81                      |  |
| New Jersey . . . . .                | 343,478                    | 262,764           | 15,122            | 65,592           | 3,710,964           | 33,145                    | 17,648                 | —                       |  |
| New Mexico . . . . .                | 670,631                    | 499,176           | 10,104            | 161,351          | 1,404,409           | 136,298                   | 5,179                  | —                       |  |
| New York . . . . .                  | 204,708                    | 67,122            | 19,826            | 117,760          | 8,675,869           | 73,022                    | 25,882                 | 7,613                   |  |
| North Carolina . . . . .            | 546,727                    | 482,220           | 7,502             | 57,005           | 3,158,946           | 134,953                   | 35,735                 | —                       |  |
| North Dakota . . . . .              | 421,817                    | 368,550           | 1,622             | 51,645           | 427,136             | 56,523                    | 4,521                  | —                       |  |
| Ohio . . . . .                      | 1,041,450                  | 307,854           | 13,681            | 719,915          | 4,224,703           | 62,175                    | 10,739                 | 2,554                   |  |
| Oklahoma . . . . .                  | 1,168,111                  | 469,098           | 5,066             | 693,947          | 1,602,725           | 62,719                    | 23,112                 | —                       |  |
| Oregon . . . . .                    | 68,909                     | 24,300            | 12,670            | 31,939           | 1,818,617           | 255,258                   | 22,433                 | —                       |  |
| Pennsylvania . . . . .              | 110,211                    | 27,000            | 17,033            | 66,178           | 5,731,304           | 108,248                   | 15,747                 | 7,897                   |  |
| Rhode Island . . . . .              | 21,122                     | 8,910             | 4,115             | 8,097            | 452,661             | 3,710                     | 4,259                  | —                       |  |
| South Carolina . . . . .            | 557,525                    | 475,740           | 6,547             | 75,238           | 1,377,087           | 58,779                    | 20,581                 | 88                      |  |
| South Dakota . . . . .              | 207,967                    | 170,964           | 9,647             | 27,356           | 568,269             | 58,846                    | 6,205                  | —                       |  |
| Tennessee . . . . .                 | 83,873                     | 26,838            | 4,197             | 52,838           | 2,442,228           | 75,224                    | 8,533                  | —                       |  |
| Texas . . . . .                     | 2,658,943                  | 1,986,174         | 22,758            | 650,011          | 9,791,416           | 242,574                   | 43,845                 | 9,655                   |  |
| Utah . . . . .                      | 797,391                    | 250,884           | 3,662             | 542,845          | 1,272,814           | 109,081                   | 8,687                  | —                       |  |
| Vermont . . . . .                   | 19,557                     | 7,830             | 1,943             | 9,784            | 389,384             | 19,938                    | 2,301                  | —                       |  |
| Virginia . . . . .                  | 1,064,069                  | 741,258           | 19,705            | 303,106          | 6,125,553           | 152,161                   | 834,562                | 115                     |  |
| Washington . . . . .                | 461,811                    | 362,718           | 16,655            | 82,438           | 3,073,816           | 133,169                   | 100,528                | 5,384                   |  |
| West Virginia . . . . .             | 34,562                     | 10,476            | 3,276             | 20,810           | 1,400,129           | 50,041                    | 2,839                  | —                       |  |
| Wisconsin . . . . .                 | 70,797                     | 19,224            | 20,361            | 31,212           | 1,879,322           | 108,423                   | 7,951                  | —                       |  |
| Wyoming . . . . .                   | 201,353                    | 169,128           | 1,985             | 30,240           | 357,924             | 52,371                    | 3,759                  | —                       |  |
| American Samoa . . . . .            | —                          | —                 | —                 | —                | 5,304               | 448                       | 1,063                  | —                       |  |
| Fed. States of Micronesia . . . . . | —                          | —                 | —                 | —                | —                   | —                         | —                      | —                       |  |
| Guam . . . . .                      | 127,157                    | 96,552            | 11,290            | 19,315           | 39,725              | 3,520                     | 2,040                  | —                       |  |
| Marshall Islands . . . . .          | —                          | —                 | —                 | —                | —                   | —                         | —                      | —                       |  |
| Northern Marianas . . . . .         | —                          | —                 | —                 | —                | 7,737               | 574                       | —                      | —                       |  |
| Palau . . . . .                     | —                          | —                 | —                 | —                | —                   | —                         | —                      | —                       |  |
| Puerto Rico . . . . .               | 26,012                     | 4,968             | 6,458             | 14,586           | 821,391             | 33,765                    | 3,462                  | 465                     |  |
| Virgin Islands . . . . .            | 1,663                      | 972               | 691               | —                | 53,962              | 874                       | —                      | 71                      |  |
| Undistributed . . . . .             | —                          | —                 | —                 | —                | 2,242,507           | —                         | —                      | —                       |  |

See footnotes at end of table.



**Table 6. Federal Government Expenditure for Salaries and Wages, by Agency, by State and Outlying Area: Fiscal Year 2007—Con.**

[In thousand dollars. Detail may not add to total because of rounding. For meaning of abbreviations and symbols, see introductory text]

| State and outlying area             | Nondefense agencies—Con. |                                 |                                       |                                 |   |                                 |   |                            |
|-------------------------------------|--------------------------|---------------------------------|---------------------------------------|---------------------------------|---|---------------------------------|---|----------------------------|
|                                     | Department of Energy     | Environmental Protection Agency | Federal Deposit Insurance Corporation | General Services Administration | Department of Health and Human Services | Department of Homeland Security | Department of Housing and Urban Development | Department of the Interior |
| <b>United States, total . . .</b>   | <b>1,428,903</b>         | <b>1,637,661</b>                | <b>449,848</b>                        | <b>959,285</b>                  | <b>5,136,484</b>                        | <b>10,388,351</b>               | <b>856,762</b>                              | <b>4,281,295</b>           |
| Alabama . . . . .                   | —                        | 3,421                           | 2,277                                 | 3,261                           | 3,827                                   | 52,692                          | 6,008                                       | 8,609                      |
| Alaska . . . . .                    | 209                      | 2,333                           | —                                     | 2,702                           | 23,506                                  | 48,981                          | 2,680                                       | 139,922                    |
| Arizona . . . . .                   | 18,301                   | 313                             | 2,296                                 | 3,738                           | 234,323                                 | 414,342                         | 7,728                                       | 240,512                    |
| Arkansas . . . . .                  | 3,459                    | —                               | 1,865                                 | 1,467                           | 26,588                                  | 22,205                          | 4,538                                       | 17,820                     |
| California . . . . .                | 38,792                   | 86,357                          | 26,190                                | 69,319                          | 98,725                                  | 1,264,641                       | 53,506                                      | 413,018                    |
| Colorado . . . . .                  | 60,678                   | 64,392                          | 3,147                                 | 25,931                          | 37,709                                  | 119,342                         | 26,906                                      | 490,781                    |
| Connecticut . . . . .               | —                        | 641                             | 2,194                                 | 1,042                           | 2,228                                   | 62,138                          | 5,486                                       | 3,415                      |
| Delaware . . . . .                  | —                        | —                               | 1,061                                 | 177                             | 923                                     | 4,151                           | 299   | 2,238                      |
| District of Columbia . . . . .      | 421,369                  | 485,090                         | 168,767                               | 255,905                         | 255,024                                 | 1,232,108                       | 316,014                                     | 304,680                    |
| Florida . . . . .                   | —                        | 7,102                           | 5,749                                 | 7,925                           | 26,182                                  | 724,457                         | 19,256                                      | 76,252                     |
| Georgia . . . . .                   | 5,290                    | 96,946                          | 16,289                                | 54,043                          | 573,604                                 | 306,606                         | 34,224                                      | 65,796                     |
| Hawaii . . . . .                    | 108                      | 499                             | —                                     | 3,094                           | 1,905                                   | 84,543                          | 2,018                                       | 28,786                     |
| Idaho . . . . .                     | 31,870                   | 2,164                           | —                                     | 907                             | 3,300                                   | 20,646                          | 637   | 126,410                    |
| Illinois . . . . .                  | 28,899                   | 112,752                         | 23,969                                | 56,396                          | 54,233                                  | 255,309                         | 37,288                                      | 15,096                     |
| Indiana . . . . .                   | 243                      | 178                             | 3,109                                 | 2,687                           | 2,913                                   | 58,853                          | 5,879                                       | 14,085                     |
| Iowa . . . . .                      | 909                      | 349                             | 5,302                                 | 1,331                           | 1,743                                   | 19,140                          | 2,473                                       | 7,913                      |
| Kansas . . . . .                    | —                        | 45,643                          | 2,553                                 | 1,183                           | 12,902                                  | 22,092                          | 12,649                                      | 22,734                     |
| Kentucky . . . . .                  | 3,482                    | 294                             | 4,613                                 | 941                             | 1,490                                   | 52,619                          | 4,368                                       | 20,013                     |
| Louisiana . . . . .                 | 7,386                    | 657                             | 3,874                                 | 2,884                           | 10,238                                  | 146,208                         | 7,322                                       | 66,684                     |
| Maine . . . . .                     | —                        | —                               | —                                     | 407                             | 2,269                                   | 51,700                          | 451   | 11,056                     |
| Maryland . . . . .                  | 124,409                  | 8,529                           | 2,300                                 | 11,575                          | 2,794,066                               | 225,170                         | 10,885                                      | 46,331                     |
| Massachusetts . . . . .             | —                        | 64,954                          | 17,337                                | 20,507                          | 42,758                                  | 178,726                         | 18,303                                      | 69,492                     |
| Michigan . . . . .                  | —                        | 27,799                          | 3,220                                 | 5,245                           | 8,893                                   | 202,899                         | 13,080                                      | 24,181                     |
| Minnesota . . . . .                 | 72                       | 7,329                           | 4,978                                 | 2,364                           | 25,387                                  | 93,397                          | 6,745                                       | 50,304                     |
| Mississippi . . . . .               | —                        | 2,325                           | 2,094                                 | 957                             | 846                                     | 67,649                          | 4,832                                       | 24,401                     |
| Missouri . . . . .                  | 8,608                    | 703                             | 18,970                                | 59,491                          | 31,565                                  | 105,063                         | 8,756                                       | 42,151                     |
| Montana . . . . .                   | 10,886                   | 2,917                           | 977                                   | 1,203                           | 52,491                                  | 51,949                          | 783   | 120,315                    |
| Nebraska . . . . .                  | 1,441                    | 68                              | 3,374                                 | 1,062                           | 7,550                                   | 55,100                          | 2,820                                       | 25,303                     |
| Nevada . . . . .                    | 30,365                   | 13,565                          | —                                     | 1,539                           | 4,872                                   | 78,644                          | 2,330                                       | 116,303                    |
| New Hampshire . . . . .             | 162                      | —                               | 2,467                                 | 1,405                           | 740                                     | 18,399                          | 3,188                                       | 5,482                      |
| New Jersey . . . . .                | 1,443                    | 19,194                          | 3,470                                 | 14,227                          | 11,822                                  | 259,527                         | 10,328                                      | 20,321                     |
| New Mexico . . . . .                | 100,080                  | 126                             | 1,420                                 | 2,502                           | 149,377                                 | 125,845                         | 2,488                                       | 254,753                    |
| New York . . . . .                  | 14,206                   | 66,564                          | 17,425                                | 50,450                          | 70,562                                  | 670,939                         | 42,684                                      | 56,999                     |
| North Carolina . . . . .            | —                        | 115,950                         | 4,688                                 | 3,118                           | 76,936                                  | 129,632                         | 7,637                                       | 32,826                     |
| North Dakota . . . . .              | 4,621                    | —                               | 2,383                                 | 852                             | 21,445                                  | 35,962                          | 562   | 46,238                     |
| Ohio . . . . .                      | 13,100                   | 52,213                          | 2,677                                 | 5,731                           | 52,633                                  | 113,589                         | 19,275                                      | 16,861                     |
| Oklahoma . . . . .                  | 8,604                    | 4,645                           | 4,408                                 | 3,122                           | 81,430                                  | 35,718                          | 9,986                                       | 59,648                     |
| Oregon . . . . .                    | 124,390                  | 9,615                           | 1,790                                 | 3,365                           | 12,651                                  | 59,223                          | 4,479                                       | 184,065                    |
| Pennsylvania . . . . .              | 32,178                   | 76,053                          | 5,725                                 | 43,406                          | 70,278                                  | 183,800                         | 33,221                                      | 67,958                     |
| Rhode Island . . . . .              | —                        | 6,555                           | —                                     | 647                             | 553                                     | 31,089                          | 2,304                                       | 3,412                      |
| South Carolina . . . . .            | 37,693                   | —                               | 1,548                                 | 2,010                           | 2,309                                   | 50,763                          | 5,057                                       | 13,300                     |
| South Dakota . . . . .              | 13,786                   | 86                              | 2,440                                 | 865                             | 63,939                                  | 7,492                           | 513   | 78,690                     |
| Tennessee . . . . .                 | 60,909                   | 646                             | 9,582                                 | 2,844                           | 7,660                                   | 61,706                          | 10,535                                      | 36,212                     |
| Texas . . . . .                     | 18,520                   | 78,712                          | 48,166                                | 75,617                          | 59,782                                  | 1,291,959                       | 48,542                                      | 65,529                     |
| Utah . . . . .                      | 1,921                    | 174                             | 3,992                                 | 1,615                           | 3,366                                   | 34,928                          | 2,044                                       | 109,950                    |
| Vermont . . . . .                   | —                        | —                               | —                                     | 375                             | 536                                     | 110,415                         | 341   | 4,438                      |
| Virginia . . . . .                  | 1,579                    | 116,208                         | 551                                   | 109,728                         | 10,164                                  | 688,977                         | 7,535                                       | 292,557                    |
| Washington . . . . .                | 168,509                  | 46,846                          | 3,473                                 | 32,728                          | 52,213                                  | 231,870                         | 14,322                                      | 142,497                    |
| West Virginia . . . . .             | 25,513                   | 2,099                           | 1,060                                 | 1,458                           | 28,726                                  | 26,003                          | 1,711                                       | 44,029                     |
| Wisconsin . . . . .                 | —                        | 170                             | 5,143                                 | 1,262                           | 3,538                                   | 35,083                          | 5,532                                       | 39,327                     |
| Wyoming . . . . .                   | 4,913                    | —                               | —                                     | 485                             | 5,707                                   | 5,545                           | 215   | 97,818                     |
| American Samoa . . . . .            | —                        | —                               | —                                     | —                               | —                                       | 866                             | —   | 880                        |
| Fed. States of Micronesia . . . . . | —                        | —                               | —                                     | —                               | —                                       | —                               | —   | —                          |
| Guam . . . . .                      | —                        | 98                              | —                                     | 57                              | 61                                      | 13,993                          | 68  | 1,216                      |
| Marshall Islands . . . . .          | —                        | —                               | —                                     | —                               | —                                       | —                               | —   | —                          |
| Northern Marianas . . . . .         | —                        | 107                             | —                                     | —                               | —                                       | 3,491                           | —   | 607                        |
| Palau . . . . .                     | —                        | —                               | —                                     | —                               | —                                       | —                               | —   | —                          |
| Puerto Rico . . . . .               | —                        | 4,144                           | 935                                   | 2,017                           | 7,873                                   | 120,424                         | 5,931                                       | 7,078                      |
| Virgin Islands . . . . .            | —                        | 136                             | —                                     | 116                             | 123                                     | 19,743                          | —   | 4,003                      |
| Undistributed . . . . .             | —                        | —                               | —                                     | —                               | —                                       | —                               | —   | —                          |

See footnotes at end of table.

**Table 6. Federal Government Expenditure for Salaries and Wages, by Agency, by State and Outlying Area: Fiscal Year 2007—Con.**

[In thousand dollars. Detail may not add to total because of rounding. For meaning of abbreviations and symbols, see introductory text]

| State and outlying area             | Nondefense agencies—Con. |                     |   |  |                             |                     |                               |                                |
|-------------------------------------|--------------------------|---------------------|---|--|-----------------------------|---------------------|-------------------------------|--------------------------------|
|                                     | Department of Justice    | Department of Labor | National Aeronautics and Space Administration | National Archives and Records Administration | National Science Foundation | U.S. Postal Service | Small Business Administration | Social Security Administration |
| <b>United States, total . . .</b>   | <b>8,411,402</b>         | <b>1,395,093</b>    | <b>1,795,045</b>                              | <b>159,892</b>                               | <b>132,983</b>              | <b>64,269,998</b>   | <b>279,580</b>                | <b>4,198,044</b>               |
| Alabama . . . . .                   | 78,205                   | 10,895              | 239,671                                       | —  | —                           | 828,019             | 2,636                         | 144,205                        |
| Alaska . . . . .                    | 13,384                   | 1,138               | —   | 284  | 194                         | 162,272             | 704                           | 2,840                          |
| Arizona . . . . .                   | 153,512                  | 3,875               | 197   | —  | —                           | 1,022,490           | 1,369                         | 35,214                         |
| Arkansas . . . . .                  | 59,451                   | 3,281               | —   | 1,681  | —                           | 541,651             | 2,362                         | 28,294                         |
| California . . . . .                | 698,376                  | 75,010              | 197,710                                       | 7,112  | 45                          | 6,869,311           | 26,589                        | 402,078                        |
| Colorado . . . . .                  | 142,012                  | 33,853              | 1,095   | 1,932  | 254                         | 1,107,452           | 8,748                         | 47,125                         |
| Connecticut . . . . .               | 54,733                   | 5,542               | 98  | —  | —                           | 855,436             | 1,026                         | 25,555                         |
| Delaware . . . . .                  | 10,194                   | 796                 | —   | —  | —                           | 183,473             | 327                           | 6,094                          |
| District of Columbia . . . . .      | 1,610,573                | 536,463             | 135,751                                       | 20,823                                       | —                           | 480,759             | 65,661                        | 21,206                         |
| Florida . . . . .                   | 435,603                  | 41,087              | 190,149                                       | 84   | —                           | 3,560,185           | 7,771                         | 142,574                        |
| Georgia . . . . .                   | 189,833                  | 45,836              | —   | 4,644  | —                           | 1,740,760           | 11,494                        | 109,832                        |
| Hawaii . . . . .                    | 32,420                   | 1,629               | —   | —  | —                           | 244,684             | 1,072                         | 5,864                          |
| Idaho . . . . .                     | 19,118                   | 2,405               | —   | —  | —                           | 246,278             | 792                           | 7,735                          |
| Illinois . . . . .                  | 248,551                  | 67,891              | 95  | 2,134  | —                           | 3,197,863           | 4,921                         | 206,016                        |
| Indiana . . . . .                   | 85,781                   | 7,892               | 121   | —  | —                           | 1,244,698           | 962                           | 49,508                         |
| Iowa . . . . .                      | 19,412                   | 2,990               | —   | 1,012  | —                           | 736,203             | 1,285                         | 20,977                         |
| Kansas . . . . .                    | 51,311                   | 4,272               | —   | 3,535  | —                           | 725,841             | 922                           | 18,986                         |
| Kentucky . . . . .                  | 148,604                  | 32,029              | —   | —  | —                           | 790,160             | 2,187                         | 46,241                         |
| Louisiana . . . . .                 | 122,917                  | 6,790               | 1,257   | —  | —                           | 802,275             | 3,543                         | 47,127                         |
| Maine . . . . .                     | 9,898                    | 1,869               | —   | 70   | —                           | 340,804             | 988                           | 11,966                         |
| Maryland . . . . .                  | 117,282                  | 7,299               | 292,415                                       | 66,806                                       | —                           | 1,367,518           | 1,448                         | 893,652                        |
| Massachusetts . . . . .             | 112,937                  | 40,645              | 33  | 4,945  | 185                         | 1,751,440           | 2,342                         | 78,941                         |
| Michigan . . . . .                  | 122,722                  | 8,617               | 125   | 1,489  | —                           | 2,203,029           | 1,943                         | 87,149                         |
| Minnesota . . . . .                 | 99,212                   | 4,462               | —   | —  | —                           | 1,267,254           | 1,406                         | 31,277                         |
| Mississippi . . . . .               | 60,358                   | 3,812               | 31,814  | —  | —                           | 448,002             | 1,556                         | 36,624                         |
| Missouri . . . . .                  | 120,659                  | 28,672              | 116   | 26,683                                       | —                           | 1,516,958           | 4,776                         | 151,292                        |
| Montana . . . . .                   | 14,618                   | 1,897               | —   | —  | —                           | 219,020             | 679                           | 7,389                          |
| Nebraska . . . . .                  | 19,548                   | 2,401               | —   | —  | —                           | 456,689             | 814                           | 11,403                         |
| Nevada . . . . .                    | 35,106                   | 2,461               | —   | —  | —                           | 427,041             | 1,002                         | 12,785                         |
| New Hampshire . . . . .             | 11,657                   | 3,081               | —   | —  | —                           | 355,787             | 665                           | 9,744                          |
| New Jersey . . . . .                | 174,126                  | 15,412              | 236   | —  | —                           | 2,495,613           | 1,928                         | 61,057                         |
| New Mexico . . . . .                | 39,116                   | 2,795               | 6,125   | 89   | —                           | 322,392             | 1,052                         | 45,445                         |
| New York . . . . .                  | 483,130                  | 53,859              | 3,040   | 2,266  | —                           | 4,694,258           | 12,963                        | 271,498                        |
| North Carolina . . . . .            | 135,710                  | 6,213               | —   | —  | —                           | 1,784,994           | 2,221                         | 65,052                         |
| North Dakota . . . . .              | 8,499                    | 1,366               | —   | —  | —                           | 173,351             | 888                           | 5,526                          |
| Ohio . . . . .                      | 117,658                  | 35,290              | 155,107                                       | 3,525  | —                           | 2,503,264           | 2,899                         | 97,388                         |
| Oklahoma . . . . .                  | 88,009                   | 4,160               | —   | —  | —                           | 687,664             | 1,087                         | 29,634                         |
| Oregon . . . . .                    | 59,018                   | 3,335               | 112   | —  | 34                          | 702,967             | 1,235                         | 28,187                         |
| Pennsylvania . . . . .              | 347,690                  | 79,557              | —   | 2,931  | —                           | 3,044,357           | 3,393                         | 246,371                        |
| Rhode Island . . . . .              | 11,326                   | 2,074               | —   | —  | —                           | 274,014             | 714                           | 10,235                         |
| South Carolina . . . . .            | 112,111                  | 3,031               | —   | —  | —                           | 718,509             | 883                           | 36,891                         |
| South Dakota . . . . .              | 18,288                   | 1,101               | —   | —  | —                           | 194,232             | 548                           | 5,897                          |
| Tennessee . . . . .                 | 87,413                   | 7,768               | —   | —  | —                           | 1,246,770           | 1,465                         | 61,188                         |
| Texas . . . . .                     | 650,065                  | 67,941              | 336,442                                       | 6,258  | —                           | 4,129,812           | 63,924                        | 198,542                        |
| Utah . . . . .                      | 32,719                   | 8,878               | 1,269   | —  | —                           | 486,737             | 1,229                         | 11,397                         |
| Vermont . . . . .                   | 8,160                    | 392                 | —   | —  | —                           | 178,770             | 806                           | 3,607                          |
| Virginia . . . . .                  | 646,882                  | 39,791              | 198,402                                       | —  | 132,237                     | 1,704,336           | 12,604                        | 134,559                        |
| Washington . . . . .                | 82,291                   | 23,010              | —   | 1,589  | 34                          | 1,232,424           | 3,035                         | 92,471                         |
| West Virginia . . . . .             | 280,321                  | 37,730              | 3,561   | —  | —                           | 412,933             | 702                           | 26,681                         |
| Wisconsin . . . . .                 | 53,390                   | 8,393               | 104   | —  | —                           | 1,181,017           | 1,449                         | 41,485                         |
| Wyoming . . . . .                   | 8,946                    | 1,635               | —   | —  | —                           | 107,517             | 753                           | 2,600                          |
| American Samoa . . . . .            | 165                      | —                   | —   | —  | —                           | 956                 | —                             | 238                            |
| Fed. States of Micronesia . . . . . | —                        | —                   | —   | —  | —                           | —                   | —                             | —                              |
| Guam . . . . .                      | 4,173                    | 70                  | —   | —  | —                           | 9,166               | 168                           | 528                            |
| Marshall Islands . . . . .          | —                        | —                   | —   | —  | —                           | —                   | —                             | —                              |
| Northern Marianas . . . . .         | 859                      | 134                 | —   | —  | —                           | 956                 | —                             | 151                            |
| Palau . . . . .                     | —                        | —                   | —   | —  | —                           | —                   | —                             | —                              |
| Puerto Rico . . . . .               | 56,404                   | 2,268               | —   | —  | —                           | 272,340             | 1,508                         | 20,910                         |
| Virgin Islands . . . . .            | 6,946                    | —                   | —   | —  | —                           | 17,295              | 136                           | 813                            |
| Undistributed . . . . .             | —                        | —                   | —   | —  | —                           | —                   | —                             | —                              |

See footnotes at end of table.

**Table 6. Federal Government Expenditure for Salaries and Wages, by Agency, by State and Outlying Area: Fiscal Year 2007—Con.**

[In thousand dollars. Detail may not add to total because of rounding. For meaning of abbreviations and symbols, see introductory text]

| State and outlying area             | Nondefense agencies—Con. |                              |                            |                                |                                   |
|-------------------------------------|--------------------------|------------------------------|----------------------------|--------------------------------|-----------------------------------|
|                                     | Department of State      | Department of Transportation | Department of the Treasury | Department of Veterans Affairs | All other nondefense <sup>1</sup> |
| <b>United States, total . . .</b>   | <b>1,121,433</b>         | <b>5,374,499</b>             | <b>7,652,864</b>           | <b>15,600,122</b>              | <b>11,526,132</b>                 |
| Alabama . . . . .                   | —                        | 24,382                       | 36,239                     | 256,293                        | 58,313                            |
| Alaska . . . . .                    | 84                       | 104,300                      | 6,383                      | 29,160                         | 129,963                           |
| Arizona . . . . .                   | 686                      | 49,082                       | 47,715                     | 320,410                        | 21,728                            |
| Arkansas . . . . .                  | —                        | 18,601                       | 17,435                     | 251,336                        | 4,830                             |
| California . . . . .                | 11,102                   | 453,962                      | 823,362                    | 1,479,537                      | 401,286                           |
| Colorado . . . . .                  | 1,521                    | 138,910                      | 116,932                    | 209,424                        | 41,286                            |
| Connecticut . . . . .               | 1,827                    | 17,804                       | 51,962                     | 152,417                        | 64,851                            |
| Delaware . . . . .                  | —                        | 2,951                        | 10,663                     | 51,402                         | 2,348                             |
| District of Columbia . . . . .      | 972,378                  | 706,110                      | 907,463                    | 540,055                        | 5,617,113                         |
| Florida . . . . .                   | 20,595                   | 264,219                      | 222,161                    | 1,100,124                      | 294,514                           |
| Georgia . . . . .                   | 181                      | 247,961                      | 369,464                    | 387,913                        | 88,478                            |
| Hawaii . . . . .                    | 1,116                    | 31,640                       | 9,958                      | 39,510                         | 84,057                            |
| Idaho . . . . .                     | —                        | 9,567                        | 9,330                      | 55,152                         | 869                               |
| Illinois . . . . .                  | 4,710                    | 223,802                      | 197,770                    | 600,506                        | 164,314                           |
| Indiana . . . . .                   | —                        | 104,344                      | 58,719                     | 212,911                        | 13,802                            |
| Iowa . . . . .                      | —                        | 17,019                       | 16,693                     | 155,881                        | 3,950                             |
| Kansas . . . . .                    | —                        | 92,847                       | 69,418                     | 173,778                        | 14,806                            |
| Kentucky . . . . .                  | 404                      | 39,074                       | 257,503                    | 197,801                        | 10,759                            |
| Louisiana . . . . .                 | 6,850                    | 28,843                       | 35,787                     | 211,474                        | 77,096                            |
| Maine . . . . .                     | 78                       | 13,642                       | 8,580                      | 72,482                         | 31,638                            |
| Maryland . . . . .                  | 3,067                    | 51,820                       | 442,697                    | 221,804                        | 410,026                           |
| Massachusetts . . . . .             | 3,422                    | 113,704                      | 233,558                    | 382,921                        | 144,078                           |
| Michigan . . . . .                  | 573                      | 69,101                       | 148,669                    | 372,178                        | 73,943                            |
| Minnesota . . . . .                 | 121                      | 112,281                      | 61,075                     | 297,620                        | 19,034                            |
| Mississippi . . . . .               | —                        | 14,144                       | 16,521                     | 208,401                        | 22,670                            |
| Missouri . . . . .                  | 66                       | 89,816                       | 257,278                    | 363,929                        | 25,367                            |
| Montana . . . . .                   | 170                      | 12,807                       | 7,281                      | 40,561                         | 2,105                             |
| Nebraska . . . . .                  | —                        | 13,468                       | 18,847                     | 95,698                         | 3,793                             |
| Nevada . . . . .                    | —                        | 32,978                       | 25,503                     | 129,912                        | 4,282                             |
| New Hampshire . . . . .             | 11,734                   | 88,466                       | 14,794                     | 40,939                         | 15,654                            |
| New Jersey . . . . .                | 697                      | 156,740                      | 109,839                    | 217,812                        | 86,380                            |
| New Mexico . . . . .                | 324                      | 65,007                       | 11,467                     | 126,511                        | 6,018                             |
| New York . . . . .                  | 17,427                   | 269,065                      | 565,503                    | 1,036,805                      | 169,709                           |
| North Carolina . . . . .            | 2,276                    | 47,775                       | 71,497                     | 403,829                        | 97,904                            |
| North Dakota . . . . .              | —                        | 11,256                       | 6,801                      | 45,615                         | 727                               |
| Ohio . . . . .                      | —                        | 141,588                      | 187,223                    | 582,339                        | 46,875                            |
| Oklahoma . . . . .                  | —                        | 264,060                      | 39,209                     | 188,104                        | 7,406                             |
| Oregon . . . . .                    | —                        | 26,172                       | 41,953                     | 223,461                        | 54,873                            |
| Pennsylvania . . . . .              | 3,855                    | 85,246                       | 452,610                    | 677,853                        | 142,929                           |
| Rhode Island . . . . .              | —                        | 8,575                        | 10,756                     | 63,685                         | 18,754                            |
| South Carolina . . . . .            | 33,175                   | 21,835                       | 18,288                     | 194,993                        | 45,243                            |
| South Dakota . . . . .              | —                        | 6,591                        | 6,223                      | 101,863                        | 664                               |
| Tennessee . . . . .                 | —                        | 106,543                      | 210,616                    | 421,163                        | 25,451                            |
| Texas . . . . .                     | 15,843                   | 420,694                      | 656,758                    | 1,092,573                      | 169,663                           |
| Utah . . . . .                      | —                        | 69,072                       | 269,367                    | 111,562                        | 4,826                             |
| Vermont . . . . .                   | —                        | 4,711                        | 5,034                      | 47,718                         | 1,841                             |
| Virginia . . . . .                  | 2,290                    | 227,930                      | 116,487                    | 324,580                        | 371,318                           |
| Washington . . . . .                | 4,405                    | 192,861                      | 92,044                     | 321,170                        | 96,943                            |
| West Virginia . . . . .             | —                        | 12,490                       | 203,705                    | 229,730                        | 8,796                             |
| Wisconsin . . . . .                 | —                        | 24,196                       | 42,211                     | 299,170                        | 21,479                            |
| Wyoming . . . . .                   | —                        | 4,984                        | 4,460                      | 55,578                         | 637                               |
| American Samoa . . . . .            | —                        | 407                          | —                          | 69                             | 212                               |
| Fed. States of Micronesia . . . . . | —                        | —                            | —                          | —                              | —                                 |
| Guam . . . . .                      | —                        | 3,440                        | 193                        | 763                            | 171                               |
| Marshall Islands . . . . .          | —                        | —                            | —                          | —                              | —                                 |
| Northern Marianas . . . . .         | 456                      | 163                          | —                          | —                              | 238                               |
| Palau . . . . .                     | —                        | —                            | —                          | —                              | —                                 |
| Puerto Rico . . . . .               | —                        | 14,588                       | 30,427                     | 180,977                        | 55,875                            |
| Virgin Islands . . . . .            | —                        | 865                          | 433                        | 670                            | 1,738                             |
| Undistributed . . . . .             | —                        | —                            | —                          | —                              | 2,242,507                         |

<sup>1</sup> The "undistributed" amount includes the salaries and wages of the Federal Judiciary that could not be geographically allocated.

Note: Department of Defense data represent salaries, wages, and compensation, such as housing allowances; distributions by state are based on duty station. State detail for all other federal government agencies are estimates, based on place of employment. See text for additional information.

**Table 7. Federal Government Direct Loan Programs—Volume of Assistance Provided by State and Outlying Area: Fiscal Year 2007**

[In thousand dollars. Detail may not add to total because of rounding. For meaning of abbreviations and symbols, see introductory text]

| State and outlying area             | Total             | Department of Agriculture      |                  | Federal direct student loans | Other            |
|-------------------------------------|-------------------|--------------------------------|------------------|------------------------------|------------------|
|                                     |                   | Commodity loans—price supports | Other            |                              |                  |
| <b>United States, total . . .</b>   | <b>22,316,810</b> | <b>3,772,466</b>               | <b>4,780,768</b> | <b>11,654,368</b>            | <b>2,109,208</b> |
| Alabama . . . . .                   | 703,027           | 302,399                        | 74,651           | 299,119                      | 26,858           |
| Alaska . . . . .                    | 34,712            | —                              | 31,488           | —488                         | 3,712            |
| Arizona . . . . .                   | 317,567           | —                              | 51,777           | 265,203                      | 588              |
| Arkansas . . . . .                  | 313,795           | 209,049                        | 101,679          | 126                          | 2,941            |
| California . . . . .                | 2,121,627         | 648,597                        | 168,687          | 1,234,573                    | 69,770           |
| Colorado . . . . .                  | 291,401           | —                              | 51,180           | 238,611                      | 1,610            |
| Connecticut . . . . .               | 55,868            | —                              | 14,297           | 37,488                       | 4,083            |
| Delaware . . . . .                  | 64,903            | —                              | 23,126           | 41,587                       | 190              |
| District of Columbia . . . . .      | 164,218           | 23                             | —                | 124,725                      | 39,469           |
| Florida . . . . .                   | 544,421           | —                              | 149,475          | 222,163                      | 172,783          |
| Georgia . . . . .                   | 626,730           | 4,595                          | 101,181          | 514,176                      | 6,778            |
| Hawaii . . . . .                    | 47,867            | —                              | 17,177           | 257                          | 30,432           |
| Idaho . . . . .                     | 212,309           | 1                              | 70,274           | 141,858                      | 176              |
| Illinois . . . . .                  | 982,827           | —                              | 110,731          | 866,712                      | 5,383            |
| Indiana . . . . .                   | 277,156           | —                              | 78,053           | 189,419                      | 9,684            |
| Iowa . . . . .                      | 656,544           | —                              | 232,386          | 419,186                      | 4,973            |
| Kansas . . . . .                    | 285,856           | 1                              | 132,124          | 99,499                       | 54,232           |
| Kentucky . . . . .                  | 279,455           | —                              | 137,903          | 136,451                      | 5,100            |
| Louisiana . . . . .                 | 1,142,582         | —                              | 261,844          | 24,659                       | 856,078          |
| Maine . . . . .                     | 116,630           | —                              | 86,251           | 22,870                       | 7,509            |
| Maryland . . . . .                  | 380,200           | —                              | 39,537           | 290,961                      | 49,702           |
| Massachusetts . . . . .             | 603,577           | —                              | 32,587           | 543,382                      | 27,607           |
| Michigan . . . . .                  | 1,070,057         | —                              | 140,233          | 928,122                      | 1,702            |
| Minnesota . . . . .                 | 539,596           | —                              | 142,819          | 374,013                      | 22,763           |
| Mississippi . . . . .               | 1,563,560         | 1,095,228                      | 244,153          | 29,330                       | 194,849          |
| Missouri . . . . .                  | 289,031           | —                              | 106,787          | 174,913                      | 7,330            |
| Montana . . . . .                   | 53,213            | 23                             | 53,143           | —                            | 48               |
| Nebraska . . . . .                  | 207,155           | 4                              | 116,576          | 87,364                       | 3,210            |
| Nevada . . . . .                    | 109,577           | —                              | 21,171           | 86,766                       | 1,640            |
| New Hampshire . . . . .             | 67,794            | —                              | 36,329           | 23,801                       | 7,663            |
| New Jersey . . . . .                | 354,706           | —                              | 33,892           | 256,190                      | 64,623           |
| New Mexico . . . . .                | 6,519             | —                              | 27,457           | —24,747                      | 3,809            |
| New York . . . . .                  | 925,210           | —                              | 94,935           | 754,143                      | 76,132           |
| North Carolina . . . . .            | 646,778           | 193,254                        | 164,230          | 286,924                      | 2,371            |
| North Dakota . . . . .              | 77,458            | 4                              | 71,839           | —                            | 5,615            |
| Ohio . . . . .                      | 1,027,845         | —                              | 96,935           | 905,816                      | 25,094           |
| Oklahoma . . . . .                  | 218,145           | —                              | 109,028          | 87,500                       | 21,618           |
| Oregon . . . . .                    | 414,503           | —                              | 53,150           | 359,464                      | 1,889            |
| Pennsylvania . . . . .              | 186,648           | —                              | 113,644          | 51,797                       | 21,207           |
| Rhode Island . . . . .              | 85,359            | —                              | 6,476            | 77,189                       | 1,694            |
| South Carolina . . . . .            | 208,834           | —                              | 102,686          | 105,976                      | 171              |
| South Dakota . . . . .              | 121,439           | —                              | 104,630          | 300                          | 16,509           |
| Tennessee . . . . .                 | 306,955           | 45,238                         | 149,221          | 109,648                      | 2,848            |
| Texas . . . . .                     | 1,819,234         | 1,274,051                      | 267,158          | 178,176                      | 99,850           |
| Utah . . . . .                      | 54,297            | —                              | 56,035           | —1,862                       | 123              |
| Vermont . . . . .                   | 56,382            | —                              | 55,930           | —3,032                       | 3,483            |
| Virginia . . . . .                  | 500,466           | —                              | 73,245           | 330,628                      | 96,594           |
| Washington . . . . .                | 560,050           | —                              | 103,384          | 417,664                      | 39,002           |
| West Virginia . . . . .             | 281,535           | —                              | 74,161           | 206,979                      | 395              |
| Wisconsin . . . . .                 | 275,287           | —                              | 132,885          | 136,133                      | 6,269            |
| Wyoming . . . . .                   | 16,313            | —                              | 15,547           | 635                          | 132              |
| American Samoa . . . . .            | —                 | —                              | —                | —                            | —                |
| Fed. States of Micronesia . . . . . | 1,418             | —                              | 1,418            | —                            | —                |
| Guam . . . . .                      | 2,742             | —                              | 3,028            | —394                         | 108              |
| Marshall Islands . . . . .          | 2,244             | —                              | 2,244            | —                            | —                |
| Northern Marianas . . . . .         | 1,370             | —                              | 633              | —                            | 736              |
| Palau . . . . .                     | 201               | —                              | 201              | —                            | —                |
| Puerto Rico . . . . .               | 36,966            | —                              | 36,951           | —59                          | 74               |
| Virgin Islands . . . . .            | 4,653             | —                              | 2,203            | 2,450                        | —                |
| Undistributed . . . . .             | —                 | —                              | —                | —                            | —                |

Note: Amounts represent dollar volume of direct loans made during the fiscal year. See text for additional information.

**Table 8. Federal Government Guaranteed Loan Programs—Volume of Coverage Provided by State and Outlying Area: Fiscal Year 2007**

[In thousand dollars. Detail may not add to total because of rounding. For meaning of abbreviations and symbols, see introductory text]

| State and outlying area             | Total              | Mortgage insurance for homes | Federal Family Education Loan program | Veterans housing guaranteed and insured loans—VA home loans | Mortgage insurance—condominiums | USDA—guaranteed loans | Small business loans | Other            |
|-------------------------------------|--------------------|------------------------------|---------------------------------------|---|---------------------------------|-----------------------|----------------------|------------------|
| <b>United States, total . . .</b>   | <b>172,685,494</b> | <b>57,381,439</b>            | <b>59,806,637</b>                     | <b>24,186,000</b>   | <b>2,510,139</b>                | <b>11,293,404</b>     | <b>16,358,653</b>    | <b>1,149,222</b> |
| Alabama . . . . .                   | 2,650,633          | 1,074,452                    | 808,220                               | 413,429   | 8,162                           | 152,185               | 194,184              | —                |
| Alaska . . . . .                    | 710,061            | 228,951                      | 63,166                                | 201,754   | 61,971                          | 108,394               | 45,825               | —                |
| Arizona . . . . .                   | 7,218,369          | 1,302,034                    | 4,110,171                             | 1,124,889   | 63,138                          | 50,432                | 567,705              | —                |
| Arkansas . . . . .                  | 1,745,011          | 650,458                      | 527,141                               | 190,235   | 2,191                           | 294,019               | 80,967               | —                |
| California . . . . .                | 10,779,636         | 1,025,121                    | 4,683,848                             | 1,346,759   | 71,257                          | 273,777               | 3,373,623            | 5,250            |
| Colorado . . . . .                  | 4,865,651          | 1,963,158                    | 1,250,349                             | 933,195   | 200,421                         | 97,067                | 421,461              | —                |
| Connecticut . . . . .               | 2,171,438          | 889,625                      | 652,090                               | 83,022  | 165,928                         | 36,093                | 144,680              | 200,000          |
| Delaware . . . . .                  | 529,282            | 269,933                      | 109,067                               | 107,030   | 3,027                           | 14,622                | 25,604               | —                |
| District of Columbia . . . . .      | 1,203,463          | 50,264                       | 963,671                               | 9,047   | 5,620                           | —                     | 39,860               | 135,000          |
| Florida . . . . .                   | 10,247,601         | 2,838,998                    | 3,368,948                             | 1,878,479   | 204,626                         | 908,601               | 1,025,449            | 22,500           |
| Georgia . . . . .                   | 7,719,581          | 3,512,161                    | 1,406,088                             | 990,557   | 78,339                          | 1,129,245             | 596,304              | 6,887            |
| Hawaii . . . . .                    | 359,253            | 94,325                       | 135,033                               | 68,913  | 8,170                           | 16,674                | 36,138               | —                |
| Idaho . . . . .                     | 987,752            | 467,249                      | 99,048                                | 184,711   | 1,878                           | 87,522                | 147,344              | —                |
| Illinois . . . . .                  | 7,120,511          | 2,360,391                    | 2,926,530                             | 612,067   | 211,918                         | 396,676               | 607,777              | 5,151            |
| Indiana . . . . .                   | 4,644,976          | 1,686,147                    | 1,675,824                             | 399,782   | 23,192                          | 571,462               | 288,569              | —                |
| Iowa . . . . .                      | 1,995,548          | 430,205                      | 973,382                               | 126,600   | 7,950                           | 315,771               | 141,640              | —                |
| Kansas . . . . .                    | 1,705,055          | 590,110                      | 578,429                               | 233,139   | 3,078                           | 191,998               | 108,300              | —                |
| Kentucky . . . . .                  | 2,369,482          | 887,581                      | 813,532                               | 256,346   | 25,632                          | 279,900               | 106,492              | —                |
| Louisiana . . . . .                 | 2,057,422          | 684,257                      | 854,187                               | 218,663   | 9,891                           | 186,839               | 103,585              | —                |
| Maine . . . . .                     | 650,039            | 177,220                      | 241,773                               | 61,702  | 3,596                           | 78,727                | 87,020               | —                |
| Maryland . . . . .                  | 3,955,311          | 1,745,405                    | 636,816                               | 1,117,981   | 155,575                         | 48,145                | 218,390              | 33,000           |
| Massachusetts . . . . .             | 2,318,806          | 545,795                      | 1,325,562                             | 105,309   | 33,160                          | 10,677                | 290,113              | 8,190            |
| Michigan . . . . .                  | 4,980,483          | 2,137,525                    | 1,641,470                             | 403,075   | 75,753                          | 366,582               | 356,078              | —                |
| Minnesota . . . . .                 | 3,782,422          | 717,074                      | 1,786,516                             | 255,165   | 92,881                          | 436,922               | 493,864              | —                |
| Mississippi . . . . .               | 1,513,910          | 556,123                      | 567,268                               | 198,958   | 1,131                           | 107,587               | 82,843               | —                |
| Missouri . . . . .                  | 4,182,284          | 1,470,313                    | 1,621,798                             | 465,842   | 25,526                          | 322,342               | 276,463              | —                |
| Montana . . . . .                   | 667,844            | 255,217                      | 189,946                               | 71,132  | 5,204                           | 92,299                | 54,046               | —                |
| Nebraska . . . . .                  | 1,184,877          | 247,835                      | 443,040                               | 262,524   | 827                             | 154,206               | 76,444               | —                |
| Nevada . . . . .                    | 1,554,820          | 563,482                      | 126,013                               | 589,151   | 22,057                          | 36,818                | 217,298              | —                |
| New Hampshire . . . . .             | 647,231            | 114,739                      | 334,283                               | 63,788  | 16,741                          | 19,293                | 98,387               | —                |
| New Jersey . . . . .                | 4,265,126          | 2,529,666                    | 735,318                               | 263,762   | 229,593                         | 23,383                | 483,404              | —                |
| New Mexico . . . . .                | 1,283,988          | 539,070                      | 264,000                               | 287,551   | 7,064                           | 74,608                | 107,242              | 4,453            |
| New York . . . . .                  | 7,854,483          | 2,004,849                    | 4,300,101                             | 210,707   | 29,901                          | 118,368               | 623,502              | 567,055          |
| North Carolina . . . . .            | 5,057,797          | 1,831,397                    | 1,238,662                             | 1,227,978   | 32,240                          | 426,843               | 285,677              | 15,000           |
| North Dakota . . . . .              | 814,584            | 145,000                      | 203,872                               | 55,411  | 3,586                           | 371,731               | 34,984               | —                |
| Ohio . . . . .                      | 6,745,133          | 2,625,601                    | 2,192,142                             | 724,730   | 105,390                         | 563,911               | 450,291              | 83,069           |
| Oklahoma . . . . .                  | 2,441,079          | 912,315                      | 655,583                               | 299,890   | 6,886                           | 393,844               | 172,560              | —                |
| Oregon . . . . .                    | 1,883,066          | 523,802                      | 608,943                               | 372,729   | 10,466                          | 165,641               | 201,486              | —                |
| Pennsylvania . . . . .              | 7,213,317          | 1,823,585                    | 4,246,365                             | 520,358   | 44,830                          | 141,797               | 385,382              | 51,000           |
| Rhode Island . . . . .              | 523,668            | 143,174                      | 290,891                               | 25,961  | 3,632                           | 30                    | 59,979               | —                |
| South Carolina . . . . .            | 2,111,987          | 651,826                      | 732,431                               | 345,984   | 5,349                           | 247,902               | 128,503              | —8               |
| South Dakota . . . . .              | 709,697            | 106,695                      | 241,706                               | 68,044  | 1,088                           | 247,753               | 44,412               | —                |
| Tennessee . . . . .                 | 3,686,748          | 1,572,071                    | 1,179,543                             | 567,401   | 23,700                          | 222,061               | 121,973              | —                |
| Texas . . . . .                     | 14,240,224         | 6,353,888                    | 3,725,082                             | 2,288,674   | 40,368                          | 471,843               | 1,347,694            | 12,675           |
| Utah . . . . .                      | 2,380,549          | 1,108,911                    | 472,711                               | 300,749   | 117,146                         | 59,007                | 322,025              | —                |
| Vermont . . . . .                   | 409,205            | 32,963                       | 274,030                               | 22,203  | 2,505                           | 39,382                | 38,121               | —                |
| Virginia . . . . .                  | 5,496,240          | 1,698,794                    | 1,236,549                             | 1,958,755   | 96,437                          | 175,459               | 330,246              | —                |
| Washington . . . . .                | 3,938,312          | 1,494,758                    | 628,670                               | 1,216,452   | 63,779                          | 85,360                | 449,293              | —                |
| West Virginia . . . . .             | 557,408            | 186,081                      | 206,597                               | 63,335  | 380                             | 74,804                | 26,212               | —                |
| Wisconsin . . . . .                 | 2,810,549          | 866,870                      | 985,223                               | 307,682   | 22,523                          | 309,190               | 319,061              | —                |
| Wyoming . . . . .                   | 497,115            | 224,020                      | 111,145                               | 56,626  | 1,119                           | 63,377                | 40,829               | —                |
| American Samoa . . . . .            | —                  | —                            | —                                     | —   | —                               | —                     | —                    | —                |
| Fed. States of Micronesia . . . . . | —                  | —                            | —                                     | —   | —                               | —                     | —                    | —                |
| Guam . . . . .                      | 38,516             | —                            | 7,259                                 | 1,943   | —                               | 23,130                | 6,184                | —                |
| Marshall Islands . . . . .          | —                  | —                            | —                                     | —   | —                               | —                     | —                    | —                |
| Northern Marianas . . . . .         | 1,625              | —                            | —                                     | —   | —                               | 1,600                 | 25                   | —                |
| Palau . . . . .                     | —                  | —                            | —                                     | —   | —                               | —                     | —                    | —                |
| Puerto Rico . . . . .               | 1,200,465          | 467,753                      | 356,603                               | 25,501  | 72,892                          | 206,220               | 71,496               | —                |
| Virgin Islands . . . . .            | 5,861              | 2,200                        | —                                     | 328   | 427                             | 1,286                 | 1,620                | —                |
| Undistributed . . . . .             | —                  | —                            | —                                     | —   | —                               | —                     | —                    | —                |

Note: Amounts represent dollar volume of loans guaranteed during the fiscal year. See text for additional information.

**Table 9. Federal Government Insurance Programs—Volume of Coverage Provided by State and Outlying Area: Fiscal Year 2007**

[In thousand dollars. Detail may not add to total because of rounding. For meaning of abbreviations and symbols, see introductory text]

| State and outlying area        | Total                | Flood insurance      | Crop insurance    | Foreign investment insurance | Life insurance for veterans | Other          |
|--------------------------------|----------------------|----------------------|-------------------|------------------------------|-----------------------------|----------------|
| <b>United States, total...</b> | <b>1,175,407,879</b> | <b>1,105,758,047</b> | <b>67,070,295</b> | <b>395,227</b>               | <b>1,730,932</b>            | <b>453,377</b> |
| Alabama                        | 10,213,144           | 9,904,568            | 282,617           | —                            | 22,535                      | 3,424          |
| Alaska                         | 556,476              | 548,534              | 326               | —                            | 2,500                       | 5,116          |
| Arizona                        | 7,404,639            | 7,228,979            | 131,341           | 320                          | 38,399                      | 5,600          |
| Arkansas                       | 2,475,567            | 1,854,442            | 602,874           | —                            | 15,534                      | 2,717          |
| California                     | 65,755,218           | 61,807,066           | 3,685,838         | 4,938                        | 183,342                     | 74,034         |
| Colorado                       | 4,407,077            | 3,508,579            | 816,594           | 2,055                        | 29,880                      | 49,968         |
| Connecticut                    | 7,560,519            | 7,452,673            | 78,208            | —                            | 28,848                      | 790            |
| Delaware                       | 5,221,642            | 5,140,977            | 72,747            | —                            | 5,275                       | 2,643          |
| District of Columbia           | 250,604              | 213,830              | —                 | 29,820                       | 3,241                       | 3,713          |
| Florida                        | 453,756,808          | 450,322,395          | 3,218,412         | 45,000                       | 143,365                     | 27,636         |
| Georgia                        | 19,969,953           | 19,130,297           | 772,845           | 855                          | 43,089                      | 22,867         |
| Hawaii                         | 9,635,016            | 9,502,299            | 118,264           | —                            | 13,195                      | 1,259          |
| Idaho                          | 1,966,752            | 1,363,580            | 593,873           | —                            | 7,430                       | 1,868          |
| Illinois                       | 14,926,950           | 6,949,332            | 7,901,650         | —                            | 70,672                      | 5,297          |
| Indiana                        | 7,213,194            | 3,699,476            | 3,485,055         | —                            | 26,739                      | 1,923          |
| Iowa                           | 9,636,916            | 1,340,768            | 8,275,618         | —                            | 20,146                      | 384            |
| Kansas                         | 4,379,030            | 1,468,004            | 2,862,413         | 24,500                       | 16,867                      | 7,246          |
| Kentucky                       | 3,257,262            | 2,566,830            | 667,452           | —                            | 18,108                      | 4,873          |
| Louisiana                      | 92,628,196           | 92,080,953           | 508,082           | —                            | 20,452                      | 18,708         |
| Maine                          | 1,611,692            | 1,538,831            | 60,754            | —                            | 9,544                       | 2,564          |
| Maryland                       | 12,799,093           | 12,491,553           | 251,305           | 1,859                        | 38,382                      | 15,994         |
| Massachusetts                  | 10,128,852           | 10,027,308           | 49,092            | 675                          | 47,570                      | 4,207          |
| Michigan                       | 5,236,548            | 3,815,873            | 1,366,476         | —                            | 48,117                      | 6,082          |
| Minnesota                      | 6,985,903            | 1,469,354            | 5,481,566         | —                            | 33,477                      | 1,506          |
| Mississippi                    | 14,771,003           | 14,193,980           | 557,607           | —                            | 12,638                      | 6,778          |
| Missouri                       | 4,913,875            | 3,301,724            | 1,559,974         | —                            | 34,118                      | 18,058         |
| Montana                        | 1,295,242            | 548,712              | 735,169           | —                            | 7,193                       | 4,169          |
| Nebraska                       | 6,326,299            | 1,612,917            | 4,698,425         | —                            | 13,243                      | 1,715          |
| Nevada                         | 3,799,389            | 3,773,468            | 11,823            | —                            | 12,556                      | 1,542          |
| New Hampshire                  | 1,396,298            | 1,378,750            | 7,720             | —                            | 9,829                       | —              |
| New Jersey                     | 45,275,677           | 45,121,691           | 89,480            | 3,500                        | 57,659                      | 3,347          |
| New Mexico                     | 2,405,260            | 2,284,853            | 106,350           | —                            | 12,371                      | 1,685          |
| New York                       | 30,850,854           | 30,369,451           | 294,135           | 78,098                       | 107,289                     | 1,882          |
| North Carolina                 | 29,402,828           | 28,184,121           | 1,171,371         | —                            | 43,315                      | 4,021          |
| North Dakota                   | 3,953,317            | 738,168              | 3,208,032         | —                            | 3,570                       | 3,547          |
| Ohio                           | 7,569,086            | 5,293,502            | 2,198,258         | 575                          | 66,597                      | 10,154         |
| Oklahoma                       | 2,609,242            | 2,038,810            | 540,833           | —                            | 19,073                      | 10,526         |
| Oregon                         | 6,867,919            | 6,146,070            | 691,822           | —                            | 23,802                      | 6,225          |
| Pennsylvania                   | 11,208,155           | 10,778,229           | 329,655           | —                            | 90,000                      | 10,271         |
| Rhode Island                   | 3,325,796            | 3,316,328            | 1,439             | —                            | 8,028                       | —              |
| South Carolina                 | 42,915,537           | 42,543,777           | 345,764           | 749                          | 23,861                      | 1,386          |
| South Dakota                   | 3,141,588            | 424,238              | 2,708,800         | —                            | 4,917                       | 3,632          |
| Tennessee                      | 5,227,731            | 4,582,654            | 612,681           | 1,351                        | 27,720                      | 3,325          |
| Texas                          | 145,866,706          | 142,840,108          | 2,681,831         | 200,000                      | 105,190                     | 39,576         |
| Utah                           | 889,753              | 841,083              | 16,917            | —                            | 11,548                      | 20,204         |
| Vermont                        | 559,643              | 533,407              | 21,546            | —                            | 4,379                       | 311            |
| Virginia                       | 23,003,938           | 22,573,243           | 363,853           | —                            | 53,847                      | 12,995         |
| Washington                     | 7,948,832            | 6,756,939            | 1,138,954         | 933                          | 40,865                      | 11,142         |
| West Virginia                  | 2,220,113            | 2,197,192            | 12,846            | —                            | 9,283                       | 792            |
| Wisconsin                      | 3,495,629            | 1,877,807            | 1,578,443         | —                            | 35,705                      | 3,674          |
| Wyoming                        | 549,253              | 441,214              | 103,164           | —                            | 2,874                       | 2,001          |
| American Samoa                 | 28                   | —                    | —                 | —                            | 28                          | —              |
| Fed. States of Micronesia      | —                    | —                    | —                 | —                            | —                           | —              |
| Guam                           | 46,371               | 46,214               | —                 | —                            | 157                         | —              |
| Marshall Islands               | —                    | —                    | —                 | —                            | —                           | —              |
| Northern Marianas              | 660                  | 655                  | —                 | —                            | 5                           | —              |
| Palau                          | —                    | —                    | —                 | —                            | —                           | —              |
| Puerto Rico                    | 5,238,212            | 5,235,744            | —                 | —                            | 2,468                       | —              |
| Virgin Islands                 | 356,596              | 356,500              | —                 | —                            | 96                          | —              |
| Undistributed                  | —                    | —                    | —                 | —                            | —                           | —              |

Note: Amounts represent dollar volume of the face value of insurance coverage provided during the fiscal year. See text for additional information.

**Table 10. Per Capita Amounts of Federal Government Expenditure, by Major Object Category, by State and Outlying Area: Fiscal Year 2007**

[In dollars. Detail may not add to total because of rounding. For meaning of abbreviations and symbols, see introductory text]

| State and outlying area             | U.S. resident population—July 1, 2007 <sup>1</sup> | Total           | Retirement and disability | Other direct payments | Grants          | Procurement     | Salaries and wages |
|-------------------------------------|--|-----------------|---------------------------|-----------------------|-----------------|-----------------|--------------------|
| <b>United States, total. . .</b>    | <b>301,621,157</b>                                 | <b>8,339.19</b> | <b>2,571.22</b>           | <b>1,926.36</b>       | <b>1,624.13</b> | <b>1,392.57</b> | <b>824.91</b>      |
| Alabama . . . . .                   | 4,627,851  | 10,348.06       | 3,338.60                  | 2,297.76              | 1,671.27        | 2,289.68        | 750.75             |
| Alaska . . . . .                    | 683,478  | 13,721.43       | 1,963.01                  | 953.86                | 4,383.96        | 3,423.66        | 2,996.94           |
| Arizona . . . . .                   | 6,338,755  | 7,574.39        | 2,461.51                  | 1,314.00              | 1,477.89        | 1,659.52        | 661.47             |
| Arkansas . . . . .                  | 2,834,797  | 7,920.85        | 3,137.26                  | 1,920.20              | 1,801.79        | 436.17          | 625.43             |
| California . . . . .                | 36,553,215   | 7,124.46        | 2,004.55                  | 1,627.86              | 1,576.77        | 1,250.79        | 664.48             |
| Colorado . . . . .                  | 4,861,515  | 7,164.00        | 2,204.52                  | 1,259.55              | 1,264.81        | 1,386.42        | 1,048.70           |
| Connecticut . . . . .               | 3,502,309  | 9,244.78        | 2,533.51                  | 1,892.62              | 1,631.71        | 2,657.23        | 529.71             |
| Delaware . . . . .                  | 864,764  | 7,208.46        | 2,955.17                  | 1,500.18              | 1,604.04        | 474.14          | 674.92             |
| District of Columbia . . . . .      | 588,292  | 73,900.38       | 3,920.71                  | 4,799.63              | 9,996.79        | 25,024.36       | 30,158.90          |
| Florida . . . . .                   | 18,251,243   | 8,059.22        | 3,044.38                  | 2,331.86              | 1,173.11        | 863.36          | 646.50             |
| Georgia . . . . .                   | 9,544,750  | 7,446.92        | 2,264.85                  | 1,410.77              | 1,298.24        | 1,487.44        | 985.61             |
| Hawaii . . . . .                    | 1,283,388  | 10,956.84       | 2,923.81                  | 1,489.93              | 1,910.86        | 1,813.68        | 2,818.57           |
| Idaho . . . . .                     | 1,499,402  | 7,300.49        | 2,519.89                  | 1,148.65              | 1,484.65        | 1,436.65        | 710.66             |
| Illinois . . . . .                  | 12,852,548   | 6,898.98        | 2,297.50                  | 1,922.95              | 1,394.70        | 697.87          | 585.96             |
| Indiana . . . . .                   | 6,345,289  | 7,447.13        | 2,614.01                  | 1,949.28              | 1,392.01        | 1,053.88        | 437.94             |
| Iowa . . . . .                      | 2,988,046  | 7,245.24        | 2,706.38                  | 2,005.75              | 1,418.77        | 645.41          | 468.93             |
| Kansas . . . . .                    | 2,775,997  | 8,190.46        | 2,656.98                  | 1,946.76              | 1,352.24        | 1,215.94        | 1,018.54           |
| Kentucky . . . . .                  | 4,241,474  | 8,470.32        | 2,966.12                  | 1,803.04              | 1,624.42        | 1,120.25        | 956.48             |
| Louisiana . . . . .                 | 4,293,204  | 10,024.23       | 2,605.78                  | 2,261.61              | 3,404.70        | 1,066.17        | 685.96             |
| Maine . . . . .                     | 1,317,207  | 8,996.01        | 3,229.91                  | 1,605.40              | 2,130.82        | 1,256.09        | 773.80             |
| Maryland . . . . .                  | 5,618,344  | 12,568.98       | 2,936.98                  | 2,179.00              | 1,655.58        | 3,756.06        | 2,041.36           |
| Massachusetts . . . . .             | 6,449,755  | 9,462.06        | 2,509.77                  | 2,248.80              | 2,231.31        | 1,852.66        | 619.53             |
| Michigan . . . . .                  | 10,071,822   | 7,114.06        | 2,703.82                  | 1,854.55              | 1,374.89        | 771.01          | 409.79             |
| Minnesota . . . . .                 | 5,197,621  | 7,710.33        | 2,317.60                  | 2,760.29              | 1,515.09        | 598.77          | 518.57             |
| Mississippi . . . . .               | 2,918,785  | 10,489.28       | 2,904.35                  | 2,045.23              | 2,537.94        | 2,245.79        | 755.96             |
| Missouri . . . . .                  | 5,878,415  | 9,452.29        | 2,811.39                  | 2,083.08              | 1,616.85        | 2,099.54        | 841.43             |
| Montana . . . . .                   | 957,861  | 8,871.18        | 3,008.59                  | 1,865.83              | 2,325.80        | 594.73          | 1,076.24           |
| Nebraska . . . . .                  | 1,774,571  | 7,881.41        | 2,588.66                  | 2,362.49              | 1,534.77        | 586.16          | 809.33             |
| Nevada . . . . .                    | 2,565,382  | 6,031.85        | 2,359.64                  | 1,052.35              | 1,161.69        | 831.36          | 626.80             |
| New Hampshire . . . . .             | 1,315,828  | 7,420.50        | 2,767.32                  | 1,274.74              | 1,377.56        | 1,434.32        | 566.56             |
| New Jersey . . . . .                | 8,685,920  | 7,365.02        | 2,501.97                  | 1,904.83              | 1,419.05        | 983.28          | 555.89             |
| New Mexico . . . . .                | 1,969,915  | 11,380.00       | 2,829.33                  | 1,415.21              | 2,533.85        | 3,438.45        | 1,163.16           |
| New York . . . . .                  | 19,297,729   | 8,176.58        | 2,453.91                  | 2,069.17              | 2,494.40        | 608.26          | 550.85             |
| North Carolina . . . . .            | 9,061,032  | 7,268.81        | 2,727.78                  | 1,439.75              | 1,563.68        | 566.52          | 971.08             |
| North Dakota . . . . .              | 639,715  | 10,576.11       | 2,669.63                  | 3,134.28              | 2,265.04        | 1,076.09        | 1,431.07           |
| Ohio . . . . .                      | 11,466,917   | 9,175.41        | 2,643.63                  | 3,696.06              | 1,523.97        | 783.49          | 528.27             |
| Oklahoma . . . . .                  | 3,617,316  | 8,483.19        | 3,024.70                  | 1,859.72              | 1,748.91        | 788.83          | 1,061.04           |
| Oregon . . . . .                    | 3,747,455  | 6,735.73        | 2,725.02                  | 1,412.65              | 1,546.06        | 488.28          | 563.73             |
| Pennsylvania . . . . .              | 12,432,792   | 9,422.75        | 3,071.97                  | 2,919.61              | 1,677.46        | 1,164.88        | 588.82             |
| Rhode Island . . . . .              | 1,057,832  | 8,580.44        | 2,798.52                  | 2,077.90              | 2,253.63        | 622.02          | 828.38             |
| South Carolina . . . . .            | 4,407,709  | 8,407.13        | 2,999.61                  | 1,567.17              | 1,466.77        | 1,508.10        | 865.48             |
| South Dakota . . . . .              | 796,214  | 10,399.54       | 2,749.08                  | 3,899.16              | 1,903.39        | 791.20          | 1,056.71           |
| Tennessee . . . . .                 | 6,156,719  | 8,357.68        | 2,846.49                  | 1,854.81              | 1,606.03        | 1,553.08        | 497.28             |
| Texas . . . . .                     | 23,904,380   | 7,185.54        | 2,113.81                  | 1,436.34              | 1,232.32        | 1,643.04        | 760.03             |
| Utah . . . . .                      | 2,645,330  | 6,486.29        | 1,895.91                  | 899.35                | 1,283.99        | 1,495.78        | 911.27             |
| Vermont . . . . .                   | 621,254  | 8,979.73        | 2,735.67                  | 1,602.68              | 2,398.68        | 1,500.68        | 742.02             |
| Virginia . . . . .                  | 7,712,091  | 14,276.91       | 3,154.55                  | 1,804.86              | 1,192.25        | 5,885.65        | 2,239.60           |
| Washington . . . . .                | 6,468,424  | 8,109.38        | 2,673.78                  | 1,438.72              | 1,498.44        | 1,425.25        | 1,073.19           |
| West Virginia . . . . .             | 1,812,035  | 9,418.47        | 3,797.87                  | 1,941.92              | 2,058.28        | 747.93          | 872.48             |
| Wisconsin . . . . .                 | 5,601,640  | 6,815.38        | 2,547.92                  | 1,730.99              | 1,346.52        | 793.56          | 396.39             |
| Wyoming . . . . .                   | 522,830  | 10,242.45       | 2,688.08                  | 1,617.42              | 3,824.93        | 963.68          | 1,148.34           |
| American Samoa . . . . .            | 57,794   | 3,691.34        | 878.93                    | 159.47                | 2,216.75        | 342.01          | 94.18              |
| Fed. States of Micronesia . . . . . | 108,004  | 1,582.36        | 8.55                      | 71.49                 | 1,500.09        | 2.22            | —                  |
| Guam . . . . .                      | 171,019  | 8,647.44        | 1,464.16                  | 525.50                | 1,745.75        | 2,965.36        | 1,946.67           |
| Marshall Islands . . . . .          | 60,451   | 1,854.11        | 8.30                      | 38.07                 | 1,807.74        | —               | —                  |
| Northern Marianas . . . . .         | 82,459   | 1,580.36        | 341.32                    | 158.82                | 981.25          | 5.14            | 93.83              |
| Palau . . . . .                     | 20,579   | 1,528.62        | 42.20                     | 94.34                 | 1,392.08        | —               | —                  |
| Puerto Rico . . . . .               | 3,942,375  | 4,260.89        | 1,715.78                  | 820.06                | 1,216.41        | 232.03          | 276.62             |
| Virgin Islands . . . . .            | 108,605  | 5,976.11        | 1,784.12                  | 844.99                | 1,908.38        | 469.32          | 969.30             |
| Undistributed . . . . .             | —  | —               | —                         | —                     | —               | —               | —                  |

<sup>1</sup> All population figures represent resident population as of July 1, 2007.

Note: U.S. total population and per capita figures in the top line include only the 50 states and the District of Columbia; the U.S. Outlying Areas represented at the bottom of the table are excluded.

**Table 11. Percent Distribution of Federal Government Expenditure, by Major Object Category, by State and Outlying Area: Fiscal Year 2007**

[In dollars. Detail may not add to total because of rounding. For meaning of abbreviations and symbols, see introductory text]

| State and outlying area        | Percent distribution of the U.S. resident population July 1, 2007 <sup>1</sup> | Total        | Retirement and disability | Other direct payments | Grants       | Procurement  | Salaries and wages |
|--------------------------------|--|--------------|---------------------------|-----------------------|--------------|--------------|--------------------|
| <b>United States, total...</b> | <b>100.0</b>   | <b>100.0</b> | <b>100.0</b>              | <b>100.0</b>          | <b>100.0</b> | <b>100.0</b> | <b>100.0</b>       |
| Alabama                        | 1.5  | 1.9          | 2.0                       | 1.8                   | 1.6          | 2.4          | 1.4                |
| Alaska                         | 0.2  | 0.4          | 0.2                       | 0.1                   | 0.6          | 0.5          | 0.8                |
| Arizona                        | 2.1  | 1.9          | 2.0                       | 1.4                   | 1.9          | 2.4          | 1.7                |
| Arkansas                       | 0.9  | 0.9          | 1.1                       | 0.9                   | 1.0          | 0.3          | 0.7                |
| California                     | 11.9   | 10.2         | 9.4                       | 10.2                  | 11.6         | 10.4         | 9.6                |
| Colorado                       | 1.6  | 1.4          | 1.4                       | 1.0                   | 1.2          | 1.5          | 2.0                |
| Connecticut                    | 1.1  | 1.3          | 1.1                       | 1.1                   | 1.2          | 2.1          | 0.7                |
| Delaware                       | 0.3  | 0.2          | 0.3                       | 0.2                   | 0.3          | 0.1          | 0.2                |
| District of Columbia           | 0.2  | 1.7          | 0.3                       | 0.5                   | 1.2          | 3.3          | 7.0                |
| Florida                        | 6.0  | 5.8          | 7.1                       | 7.3                   | 4.3          | 3.6          | 4.7                |
| Georgia                        | 3.1  | 2.8          | 2.8                       | 2.3                   | 2.5          | 3.2          | 3.7                |
| Hawaii                         | 0.4  | 0.6          | 0.5                       | 0.3                   | 0.5          | 0.5          | 1.4                |
| Idaho                          | 0.5  | 0.4          | 0.5                       | 0.3                   | 0.4          | 0.5          | 0.4                |
| Illinois                       | 4.2  | 3.5          | 3.8                       | 4.2                   | 3.6          | 2.0          | 3.0                |
| Indiana                        | 2.1  | 1.8          | 2.1                       | 2.1                   | 1.8          | 1.5          | 1.1                |
| Iowa                           | 1.0  | 0.8          | 1.0                       | 1.0                   | 0.9          | 0.4          | 0.6                |
| Kansas                         | 0.9  | 0.9          | 0.9                       | 0.9                   | 0.8          | 0.8          | 1.1                |
| Kentucky                       | 1.4  | 1.4          | 1.6                       | 1.3                   | 1.4          | 1.1          | 1.6                |
| Louisiana                      | 1.4  | 1.7          | 1.4                       | 1.7                   | 2.9          | 1.0          | 1.2                |
| Maine                          | 0.4  | 0.5          | 0.5                       | 0.4                   | 0.6          | 0.4          | 0.4                |
| Maryland                       | 1.8  | 2.8          | 2.1                       | 2.1                   | 1.9          | 4.8          | 4.5                |
| Massachusetts                  | 2.1  | 2.4          | 2.1                       | 2.5                   | 2.9          | 2.7          | 1.6                |
| Michigan                       | 3.3  | 2.8          | 3.5                       | 3.2                   | 2.8          | 1.8          | 1.6                |
| Minnesota                      | 1.7  | 1.6          | 1.5                       | 2.5                   | 1.6          | 0.7          | 1.1                |
| Mississippi                    | 1.0  | 1.2          | 1.1                       | 1.0                   | 1.5          | 1.5          | 0.9                |
| Missouri                       | 1.9  | 2.2          | 2.1                       | 2.1                   | 1.9          | 2.8          | 2.0                |
| Montana                        | 0.3  | 0.3          | 0.4                       | 0.3                   | 0.4          | 0.1          | 0.4                |
| Nebraska                       | 0.6  | 0.5          | 0.6                       | 0.7                   | 0.5          | 0.2          | 0.6                |
| Nevada                         | 0.8  | 0.6          | 0.8                       | 0.5                   | 0.6          | 0.5          | 0.6                |
| New Hampshire                  | 0.4  | 0.4          | 0.5                       | 0.3                   | 0.4          | 0.4          | 0.3                |
| New Jersey                     | 2.8  | 2.5          | 2.8                       | 2.8                   | 2.5          | 1.9          | 1.9                |
| New Mexico                     | 0.6  | 0.9          | 0.7                       | 0.5                   | 1.0          | 1.5          | 0.9                |
| New York                       | 6.3  | 6.2          | 6.0                       | 6.8                   | 9.7          | 2.7          | 4.2                |
| North Carolina                 | 3.0  | 2.6          | 3.2                       | 2.2                   | 2.9          | 1.2          | 3.5                |
| North Dakota                   | 0.2  | 0.3          | 0.2                       | 0.3                   | 0.3          | 0.2          | 0.4                |
| Ohio                           | 3.7  | 4.1          | 3.9                       | 7.3                   | 3.5          | 2.0          | 2.4                |
| Oklahoma                       | 1.2  | 1.2          | 1.4                       | 1.2                   | 1.3          | 0.6          | 1.5                |
| Oregon                         | 1.2  | 1.0          | 1.3                       | 0.9                   | 1.2          | 0.4          | 0.8                |
| Pennsylvania                   | 4.1  | 4.6          | 4.9                       | 6.2                   | 4.2          | 3.3          | 2.9                |
| Rhode Island                   | 0.3  | 0.4          | 0.4                       | 0.4                   | 0.5          | 0.1          | 0.3                |
| South Carolina                 | 1.4  | 1.4          | 1.7                       | 1.2                   | 1.3          | 1.5          | 1.5                |
| South Dakota                   | 0.3  | 0.3          | 0.3                       | 0.5                   | 0.3          | 0.1          | 0.3                |
| Tennessee                      | 2.0  | 2.0          | 2.2                       | 2.0                   | 2.0          | 2.2          | 1.2                |
| Texas                          | 7.8  | 6.7          | 6.5                       | 5.9                   | 5.9          | 8.9          | 7.2                |
| Utah                           | 0.9  | 0.7          | 0.6                       | 0.4                   | 0.7          | 0.9          | 1.0                |
| Vermont                        | 0.2  | 0.2          | 0.2                       | 0.2                   | 0.3          | 0.2          | 0.2                |
| Virginia                       | 2.5  | 4.3          | 3.1                       | 2.4                   | 1.9          | 10.3         | 6.8                |
| Washington                     | 2.1  | 2.1          | 2.2                       | 1.6                   | 2.0          | 2.1          | 2.7                |
| West Virginia                  | 0.6  | 0.7          | 0.9                       | 0.6                   | 0.8          | 0.3          | 0.6                |
| Wisconsin                      | 1.8  | 1.5          | 1.8                       | 1.7                   | 1.5          | 1.0          | 0.9                |
| Wyoming                        | 0.2  | 0.2          | 0.2                       | 0.1                   | 0.4          | 0.1          | 0.2                |
| American Samoa                 | -  | -            | -                         | -                     | -            | -            | -                  |
| Fed. States of Micronesia      | -  | -            | -                         | -                     | -            | -            | -                  |
| Guam                           | 0.1  | 0.1          | -                         | -                     | 0.1          | 0.1          | 0.1                |
| Marshall Islands               | -  | -            | -                         | -                     | -            | -            | -                  |
| Northern Marianas              | -  | -            | -                         | -                     | -            | -            | -                  |
| Palau                          | -  | -            | -                         | -                     | -            | -            | -                  |
| Puerto Rico                    | 1.3  | 0.7          | 0.9                       | 0.6                   | 1.0          | 0.2          | 0.4                |
| Virgin Islands                 | -  | -            | -                         | -                     | -            | -            | -                  |
| Undistributed                  | -  | 0.8          | -                         | -                     | -            | 4.3          | 0.9                |

<sup>1</sup> All population figures represent resident population as of July 1, 2007.

Note: Values for the 50 states, the District of Columbia, and the U.S. Outlying Areas were used in calculating these distributions.



**Table 12. Federal Government Expenditure for Defense Department and All Other Agencies by State and Outlying Area: Fiscal Year 2007**

[Detail may not add to total because of rounding. For meaning of abbreviations and symbols, see introductory text]

| State and outlying area             | Federal expenditure<br>(millions of dollars) |                               | Per capita federal expenditure <sup>1</sup><br>(dollars) |                               | Percent distribution of federal expenditure |                               | Exhibit<br>Department of<br>Energy, defense,<br>related activities <sup>2</sup><br>(millions of dollars) |
|-------------------------------------|--|-------------------------------|--|-------------------------------|---|-------------------------------|--|
|                                     | Department<br>of Defense                     | All other<br>federal agencies | Department<br>of Defense                                 | All other<br>federal agencies | Department<br>of Defense                    | All other<br>federal agencies |  |
| <b>United States total . . .</b>    | <b>430,466</b>                               | <b>2,125,748</b>              | <b>1,394.82</b>  | <b>6,944.36</b>               | <b>100.0</b>                                | <b>100.0</b>                  | <b>16,010</b>  |
| Alabama . . . . .                   | 11,474                                       | 36,416                        | 2,479.25   | 7,868.81                      | 2.7   | 1.7                           | —  |
| Alaska . . . . .                    | 3,309  | 6,069                         | 4,842.14   | 8,879.29                      | 0.8   | 0.3                           | —  |
| Arizona . . . . .                   | 11,756                                       | 36,256                        | 1,854.70   | 5,719.69                      | 2.7   | 1.7                           | —  |
| Arkansas . . . . .                  | 1,799  | 20,655                        | 634.45   | 7,286.40                      | 0.4   | 1.0                           | —  |
| California . . . . .                | 47,433                                       | 212,989                       | 1,297.64   | 5,826.82                      | 11.0  | 10                            | 1,266  |
| Colorado . . . . .                  | 7,487  | 27,341                        | 1,539.96   | 5,624.05                      | 1.7   | 1.3                           | 120  |
| Connecticut . . . . .               | 9,299  | 23,079                        | 2,655.22   | 6,589.55                      | 2.2   | 1.1                           | —  |
| Delaware . . . . .                  | 716  | 5,518                         | 827.45   | 6,381.01                      | 0.2   | 0.3                           | —  |
| District of Columbia . . . . .      | 5,636  | 37,839                        | 9,580.32   | 64,320.06                     | 1.3   | 1.8                           | 1,077  |
| Florida . . . . .                   | 20,255                                       | 126,835                       | 1,109.81   | 6,949.40                      | 4.7   | 6.0                           | 14   |
| Georgia . . . . .                   | 15,160                                       | 55,919                        | 1,588.33   | 5,858.59                      | 3.5   | 2.6                           | —  |
| Hawaii . . . . .                    | 5,467  | 8,595                         | 4,259.55   | 6,697.30                      | 1.3   | 0.4                           | —  |
| Idaho . . . . .                     | 787  | 10,159                        | 524.86   | 6,775.63                      | 0.2   | 0.5                           | 763  |
| Illinois . . . . .                  | 7,656  | 81,013                        | 595.69   | 6,303.30                      | 1.8   | 3.8                           | 73   |
| Indiana . . . . .                   | 7,074  | 40,180                        | 1,114.90   | 6,332.23                      | 1.6   | 1.9                           | —  |
| Iowa . . . . .                      | 1,623  | 20,026                        | 543.27   | 6,701.97                      | 0.4   | 0.9                           | —  |
| Kansas . . . . .                    | 3,901  | 18,835                        | 1,405.40   | 6,785.06                      | 0.9   | 0.9                           | —  |
| Kentucky . . . . .                  | 5,527  | 30,399                        | 1,303.15   | 7,167.17                      | 1.3   | 1.4                           | 20   |
| Louisiana . . . . .                 | 4,474  | 38,562                        | 1,042.04   | 8,982.20                      | 1.0   | 1.8                           | —  |
| Maine . . . . .                     | 2,134  | 9,715                         | 1,620.38   | 7,375.63                      | 0.5   | 0.5                           | —  |
| Maryland . . . . .                  | 14,911                                       | 55,706                        | 2,654.04   | 9,914.95                      | 3.5   | 2.6                           | 71   |
| Massachusetts . . . . .             | 11,272                                       | 49,756                        | 1,747.61   | 7,714.45                      | 2.6   | 2.3                           | —  |
| Michigan . . . . .                  | 6,352  | 65,299                        | 630.72   | 6,483.34                      | 1.5   | 3.1                           | —  |
| Minnesota . . . . .                 | 2,694  | 37,382                        | 518.26   | 7,192.07                      | 0.6   | 1.8                           | —  |
| Mississippi . . . . .               | 6,438  | 24,178                        | 2,205.86   | 8,283.42                      | 1.5   | 1.1                           | —  |
| Missouri . . . . .                  | 12,536                                       | 43,028                        | 2,132.55   | 7,319.74                      | 2.9   | 2.0                           | 893  |
| Montana . . . . .                   | 673  | 7,824                         | 702.79   | 8,168.39                      | 0.2   | 0.4                           | —  |
| Nebraska . . . . .                  | 1,605  | 12,381                        | 904.62   | 6,976.79                      | 0.4   | 0.6                           | —  |
| Nevada . . . . .                    | 2,055  | 13,419                        | 801.16   | 5,230.70                      | 0.5   | 0.6                           | 639  |
| New Hampshire . . . . .             | 1,724  | 8,040                         | 1,309.96   | 6,110.54                      | 0.4   | 0.4                           | —  |
| New Jersey . . . . .                | 8,345  | 55,627                        | 960.79   | 6,404.23                      | 1.9   | 2.6                           | —  |
| New Mexico . . . . .                | 2,578  | 19,840                        | 1,308.47   | 10,071.53                     | 0.6   | 0.9                           | 3,986  |
| New York . . . . .                  | 10,265                                       | 147,525                       | 531.91   | 7,644.67                      | 2.4   | 6.9                           | 405  |
| North Carolina . . . . .            | 10,169                                       | 55,694                        | 1,122.27   | 6,146.54                      | 2.4   | 2.6                           | —  |
| North Dakota . . . . .              | 1,000  | 5,766                         | 1,562.84   | 9,013.27                      | 0.2   | 0.3                           | —  |
| Ohio . . . . .                      | 8,920  | 96,293                        | 777.91   | 8,397.50                      | 2.1   | 4.5                           | 407  |
| Oklahoma . . . . .                  | 4,928  | 25,759                        | 1,362.24   | 7,120.95                      | 1.1   | 1.2                           | —  |
| Oregon . . . . .                    | 1,863  | 23,379                        | 497.16   | 6,238.57                      | 0.4   | 1.1                           | —  |
| Pennsylvania . . . . .              | 13,872                                       | 103,279                       | 1,115.75   | 8,307.00                      | 3.2   | 4.9                           | 393  |
| Rhode Island . . . . .              | 1,055  | 8,022                         | 997.41   | 7,583.03                      | 0.2   | 0.4                           | —  |
| South Carolina . . . . .            | 7,317  | 29,739                        | 1,660.13   | 6,747.00                      | 1.7   | 1.4                           | 1,898  |
| South Dakota . . . . .              | 741  | 7,540                         | 930.24   | 9,469.30                      | 0.2   | 0.4                           | —  |
| Tennessee . . . . .                 | 4,754  | 46,702                        | 772.19   | 7,585.49                      | 1.1   | 2.2                           | 1,348  |
| Texas . . . . .                     | 42,146                                       | 129,620                       | 1,763.11   | 5,422.44                      | 9.8   | 6.1                           | 501  |
| Utah . . . . .                      | 4,304  | 12,854                        | 1,627.00   | 4,859.30                      | 1.0   | 0.6                           | —  |
| Vermont . . . . .                   | 950  | 4,629                         | 1,528.70   | 7,451.03                      | 0.2   | 0.2                           | —  |
| Virginia . . . . .                  | 48,323                                       | 61,782                        | 6,265.81   | 8,011.10                      | 11.2  | 2.9                           | —  |
| Washington . . . . .                | 10,605                                       | 41,850                        | 1,639.43   | 6,469.95                      | 2.5   | 2.0                           | 2,116  |
| West Virginia . . . . .             | 675  | 16,391                        | 372.70   | 9,045.77                      | 0.2   | 0.8                           | 8  |
| Wisconsin . . . . .                 | 4,121  | 34,056                        | 735.74   | 6,079.64                      | 1.0   | 1.6                           | —  |
| Wyoming . . . . .                   | 549  | 4,806                         | 1,050.61   | 9,191.84                      | 0.1   | 0.2                           | 12   |
| American Samoa . . . . .            | 4  | 209                           | 77.42  | 3,613.92                      | —   | —                             | —  |
| Fed. States of Micronesia . . . . . | —  | 171                           | —  | 1,582.36                      | —   | —                             | —  |
| Guam . . . . .                      | 818  | 661                           | 4,781.36   | 3,866.07                      | 0.2   | —                             | —  |
| Marshall Islands . . . . .          | —  | 112                           | —  | 1,854.11                      | —   | —                             | —  |
| Northern Marianas . . . . .         | 1  | 129                           | 11.06  | 1,569.30                      | —   | —                             | —  |
| Palau . . . . .                     | —  | 31                            | —  | 1,528.62                      | —   | —                             | —  |
| Puerto Rico . . . . .               | 938  | 15,860                        | 238.02   | 4,022.87                      | 0.2   | 0.7                           | —  |
| Virgin Islands . . . . .            | 55   | 595                           | 501.93   | 5,474.18                      | —   | —                             | —  |
| Undistributed . . . . .             | 7,941  | 13,413                        | —  | —                             | 1.8   | 0.6                           | —  |

<sup>1</sup> All population figures represent resident population as of July 1, 2007.

<sup>2</sup> These data are presented for illustrative purposes only. They were compiled from preliminary FY 2007 state budget allocation tables that were prepared for submission to Congress and that were found on the Department of Energy Web site.

**Table 13. Historical Summary of Federal Government Expenditure by State and Outlying Area: Fiscal Years 1998 to 2007**

[In million dollars. Detail may not add to total because of rounding. For meaning of abbreviations and symbols, see introductory text]

| State and outlying area             | Total expenditure |                  |                  |                  |                  |                  |                  |                  |                  |                  |
|-------------------------------------|-------------------|------------------|------------------|------------------|------------------|------------------|------------------|------------------|------------------|------------------|
|                                     | 2007              | 2006             | 2005             | 2004             | 2003             | 2002             | 2001             | 2000             | 1999             | 1998             |
| <b>United States, total . . .</b>   | <b>2,556,213</b>  | <b>2,448,484</b> | <b>2,284,034</b> | <b>2,160,458</b> | <b>2,061,486</b> | <b>1,937,278</b> | <b>1,794,907</b> | <b>1,650,788</b> | <b>1,555,651</b> | <b>1,486,406</b> |
| Alabama . . . . .                   | 47,889            | 43,934           | 42,061           | 39,019           | 36,871           | 34,292           | 31,735           | 29,250           | 26,904           | 25,347           |
| Alaska . . . . .                    | 9,378             | 9,250            | 9,230            | 8,412            | 7,944            | 7,562            | 6,417            | 5,963            | 5,291            | 4,769            |
| Arizona . . . . .                   | 48,012            | 46,358           | 44,639           | 41,931           | 37,801           | 34,761           | 30,416           | 29,282           | 27,075           | 24,120           |
| Arkansas . . . . .                  | 22,454            | 21,503           | 20,387           | 19,488           | 18,340           | 18,372           | 16,659           | 14,847           | 13,706           | 13,041           |
| California . . . . .                | 260,422           | 253,971          | 242,023          | 232,204          | 219,706          | 206,417          | 188,758          | 175,967          | 168,676          | 161,909          |
| Colorado . . . . .                  | 34,828            | 34,424           | 31,173           | 30,030           | 28,874           | 26,230           | 24,377           | 22,929           | 21,940           | 21,043           |
| Connecticut . . . . .               | 32,378            | 30,609           | 30,774           | 30,269           | 28,595           | 25,388           | 22,760           | 19,527           | 19,644           | 19,437           |
| Delaware . . . . .                  | 6,234             | 5,852            | 5,495            | 5,245            | 5,061            | 4,766            | 4,248            | 3,962            | 3,816            | 3,556            |
| District of Columbia . . . . .      | 43,475            | 40,360           | 37,859           | 37,622           | 34,750           | 33,500           | 30,953           | 27,418           | 26,232           | 24,041           |
| Florida . . . . .                   | 147,091           | 142,750          | 134,544          | 121,883          | 113,341          | 104,826          | 100,096          | 92,882           | 87,716           | 83,708           |
| Georgia . . . . .                   | 71,079            | 64,558           | 59,846           | 55,149           | 51,910           | 51,336           | 47,376           | 42,525           | 39,415           | 37,213           |
| Hawaii . . . . .                    | 14,062            | 13,495           | 12,699           | 12,176           | 11,269           | 10,475           | 9,729            | 9,036            | 8,660            | 8,449            |
| Idaho . . . . .                     | 10,946            | 9,950            | 9,598            | 8,963            | 8,654            | 8,378            | 7,541            | 7,012            | 6,207            | 5,978            |
| Illinois . . . . .                  | 88,669            | 82,195           | 80,778           | 76,798           | 73,020           | 70,276           | 65,144           | 60,046           | 56,646           | 54,443           |
| Indiana . . . . .                   | 47,254            | 43,737           | 42,347           | 37,875           | 35,525           | 34,200           | 32,198           | 28,743           | 27,013           | 26,157           |
| Iowa . . . . .                      | 21,649            | 21,830           | 20,345           | 19,184           | 17,550           | 18,839           | 17,420           | 14,761           | 15,708           | 14,562           |
| Kansas . . . . .                    | 22,737            | 21,520           | 20,492           | 19,066           | 18,208           | 17,496           | 16,713           | 14,282           | 14,520           | 13,453           |
| Kentucky . . . . .                  | 35,927            | 37,607           | 34,653           | 31,713           | 31,153           | 28,880           | 25,873           | 24,472           | 22,374           | 22,467           |
| Louisiana . . . . .                 | 43,036            | 69,409           | 39,628           | 32,926           | 31,646           | 29,990           | 27,864           | 25,995           | 24,558           | 22,951           |
| Maine . . . . .                     | 11,850            | 10,980           | 11,356           | 10,849           | 9,966            | 9,205            | 8,189            | 7,853            | 7,456            | 7,472            |
| Maryland . . . . .                  | 70,617            | 68,661           | 66,720           | 64,719           | 57,646           | 53,995           | 48,244           | 45,365           | 42,339           | 41,593           |
| Massachusetts . . . . .             | 61,028            | 57,553           | 55,830           | 53,009           | 51,265           | 47,484           | 44,221           | 40,860           | 38,820           | 37,208           |
| Michigan . . . . .                  | 71,652            | 67,332           | 64,787           | 60,465           | 57,870           | 55,910           | 51,722           | 46,851           | 44,128           | 41,986           |
| Minnesota . . . . .                 | 40,075            | 31,901           | 31,067           | 28,763           | 27,580           | 27,056           | 24,959           | 23,013           | 21,897           | 20,440           |
| Mississippi . . . . .               | 30,616            | 42,253           | 26,181           | 22,335           | 21,741           | 21,311           | 20,277           | 18,389           | 16,564           | 15,346           |
| Missouri . . . . .                  | 55,564            | 52,258           | 48,273           | 45,684           | 43,874           | 42,347           | 39,229           | 35,730           | 33,474           | 32,730           |
| Montana . . . . .                   | 8,497             | 8,013            | 7,814            | 7,469            | 7,092            | 6,974            | 6,630            | 5,920            | 6,251            | 5,480            |
| Nebraska . . . . .                  | 13,986            | 13,926           | 12,785           | 11,781           | 11,000           | 11,583           | 10,784           | 9,617            | 8,844            | 8,268            |
| Nevada . . . . .                    | 15,474            | 14,603           | 14,089           | 12,762           | 11,637           | 10,737           | 9,630            | 8,633            | 8,013            | 7,573            |
| New Hampshire . . . . .             | 9,764             | 8,872            | 8,331            | 7,944            | 7,349            | 6,937            | 6,317            | 5,805            | 5,389            | 5,278            |
| New Jersey . . . . .                | 63,972            | 61,271           | 58,617           | 55,224           | 53,679           | 50,673           | 46,285           | 43,654           | 41,204           | 40,415           |
| New Mexico . . . . .                | 22,418            | 20,945           | 20,604           | 19,855           | 18,736           | 17,481           | 16,609           | 14,484           | 13,616           | 12,959           |
| New York . . . . .                  | 157,789           | 152,946          | 144,876          | 143,827          | 137,898          | 128,996          | 116,528          | 110,459          | 103,393          | 99,979           |
| North Carolina . . . . .            | 65,863            | 62,011           | 59,162           | 55,194           | 51,766           | 48,180           | 44,602           | 41,414           | 37,482           | 35,744           |
| North Dakota . . . . .              | 6,766             | 6,312            | 6,608            | 6,030            | 5,726            | 6,437            | 5,957            | 5,246            | 4,578            | 4,139            |
| Ohio . . . . .                      | 105,214           | 80,750           | 77,881           | 73,148           | 69,902           | 65,978           | 61,801           | 57,387           | 53,772           | 52,099           |
| Oklahoma . . . . .                  | 30,686            | 29,085           | 27,637           | 26,659           | 25,254           | 24,355           | 22,712           | 20,758           | 19,298           | 18,250           |
| Oregon . . . . .                    | 25,242            | 23,591           | 22,792           | 21,886           | 21,253           | 19,843           | 18,440           | 16,568           | 15,759           | 15,141           |
| Pennsylvania . . . . .              | 117,151           | 103,243          | 99,503           | 94,882           | 90,350           | 85,602           | 79,379           | 73,745           | 69,996           | 67,439           |
| Rhode Island . . . . .              | 9,077             | 8,764            | 8,423            | 8,233            | 8,036            | 7,505            | 6,994            | 6,879            | 6,250            | 6,050            |
| South Carolina . . . . .            | 37,056            | 33,831           | 32,044           | 30,019           | 28,038           | 26,103           | 24,708           | 22,323           | 20,952           | 19,900           |
| South Dakota . . . . .              | 8,280             | 7,991            | 7,481            | 6,584            | 6,202            | 6,315            | 5,820            | 5,141            | 4,943            | 4,326            |
| Tennessee . . . . .                 | 51,456            | 50,600           | 48,288           | 45,420           | 42,602           | 39,276           | 36,795           | 33,588           | 30,982           | 30,539           |
| Texas . . . . .                     | 171,766           | 166,647          | 148,683          | 141,805          | 140,451          | 123,442          | 112,701          | 106,671          | 98,488           | 92,206           |
| Utah . . . . .                      | 17,158            | 15,710           | 14,823           | 13,663           | 13,500           | 12,303           | 11,394           | 10,043           | 9,294            | 8,752            |
| Vermont . . . . .                   | 5,579             | 5,274            | 4,645            | 4,607            | 4,443            | 4,111            | 3,739            | 3,364            | 3,168            | 2,899            |
| Virginia . . . . .                  | 110,105           | 103,062          | 95,097           | 90,603           | 82,454           | 74,548           | 71,312           | 62,808           | 58,168           | 55,885           |
| Washington . . . . .                | 52,455            | 48,463           | 46,338           | 44,801           | 43,368           | 40,223           | 36,960           | 33,923           | 32,156           | 31,229           |
| West Virginia . . . . .             | 17,067            | 16,216           | 16,087           | 15,134           | 14,226           | 13,362           | 12,554           | 11,751           | 11,135           | 10,719           |
| Wisconsin . . . . .                 | 38,177            | 34,532           | 33,749           | 31,540           | 30,237           | 28,845           | 26,681           | 24,308           | 22,757           | 21,913           |
| Wyoming . . . . .                   | 5,355             | 5,170            | 4,782            | 4,400            | 4,226            | 3,666            | 3,588            | 3,221            | 2,931            | 2,748            |
| American Samoa . . . . .            | 213               | 246              | 243              | 262              | 198              | 154              | 116              | 111              | 168              | 135              |
| Fed. States of Micronesia . . . . . | 171               | 100              | 115              | 103              | 145              | 140              | 98               | 27               | 24               | -                |
| Guam . . . . .                      | 1,479             | 1,380            | 1,413            | 1,249            | 1,539            | 1,114            | 908              | 842              | 844              | 998              |
| Marshall Islands . . . . .          | 112               | 191              | 215              | 218              | 182              | 203              | 151              | 41               | 152              | -                |
| Northern Marianas . . . . .         | 130               | 177              | 167              | 213              | 141              | 102              | 96               | 70               | 85               | 63               |
| Palau . . . . .                     | 31                | 37               | 46               | 51               | 53               | 42               | 36               | 16               | 98               | -                |
| Puerto Rico . . . . .               | 16,798            | 16,238           | 15,448           | 15,450           | 14,661           | 14,062           | 13,263           | 12,128           | 13,257           | 11,267           |
| Virgin Islands . . . . .            | 649               | 621              | 625              | 589              | 615              | 573              | 405              | 487              | 496              | 483              |
| Undistributed . . . . .             | 21,354            | 23,418           | 21,839           | 23,075           | 34,366           | 34,125           | 37,795           | 32,395           | 30,929           | 30,112           |

See footnotes at end of table.

**Table 13. Historical Summary of Federal Government Expenditure by State and Outlying Area: Fiscal Years 1998 to 2007—Con.**

[In million dollars. Detail may not add to total because of rounding. For meaning of abbreviations and symbols, see introductory text]

| State and outlying area             | Retirement and disability |                |                |                |                |                |                |                |                |                |
|-------------------------------------|---------------------------|----------------|----------------|----------------|----------------|----------------|----------------|----------------|----------------|----------------|
|                                     | 2007                      | 2006           | 2005           | 2004           | 2003           | 2002           | 2001           | 2000           | 1999           | 1998           |
| <b>United States, total . . .</b>   | <b>782,843</b>            | <b>739,352</b> | <b>702,758</b> | <b>666,969</b> | <b>636,239</b> | <b>612,996</b> | <b>600,074</b> | <b>555,757</b> | <b>523,450</b> | <b>507,202</b> |
| Alabama . . . . .                   | 15,451                    | 14,491         | 13,657         | 12,930         | 12,232         | 11,717         | 11,461         | 10,540         | 9,888          | 9,483          |
| Alaska . . . . .                    | 1,342                     | 1,237          | 1,154          | 1,135          | 1,041          | 981            | 937            | 845            | 787            | 756            |
| Arizona . . . . .                   | 15,603                    | 14,644         | 13,760         | 12,942         | 12,022         | 11,471         | 11,076         | 10,138         | 9,473          | 9,086          |
| Arkansas . . . . .                  | 8,893                     | 8,322          | 7,835          | 7,404          | 7,038          | 6,777          | 6,666          | 6,164          | 5,815          | 5,607          |
| California . . . . .                | 73,273                    | 70,007         | 67,208         | 64,078         | 61,236         | 59,256         | 58,311         | 54,224         | 50,686         | 49,217         |
| Colorado . . . . .                  | 10,717                    | 9,948          | 9,291          | 8,918          | 8,375          | 8,073          | 7,856          | 7,280          | 6,877          | 6,648          |
| Connecticut . . . . .               | 8,873                     | 8,470          | 8,122          | 7,809          | 7,549          | 7,348          | 7,229          | 6,734          | 6,344          | 6,245          |
| Delaware . . . . .                  | 2,556                     | 2,382          | 2,226          | 2,085          | 1,945          | 1,851          | 1,796          | 1,646          | 1,537          | 1,479          |
| District of Columbia . . . . .      | 2,307                     | 2,036          | 2,046          | 1,882          | 1,834          | 1,876          | 1,835          | 1,768          | 1,718          | 1,683          |
| Florida . . . . .                   | 55,564                    | 52,698         | 50,477         | 48,050         | 45,192         | 43,709         | 42,726         | 39,748         | 37,386         | 36,235         |
| Georgia . . . . .                   | 21,617                    | 20,062         | 18,804         | 17,748         | 16,666         | 15,945         | 15,579         | 14,221         | 13,247         | 12,764         |
| Hawaii . . . . .                    | 3,752                     | 3,534          | 3,319          | 3,202          | 3,014          | 2,899          | 2,799          | 2,583          | 2,431          | 2,348          |
| Idaho . . . . .                     | 3,778                     | 3,502          | 3,260          | 3,053          | 2,865          | 2,713          | 2,609          | 2,385          | 2,238          | 2,135          |
| Illinois . . . . .                  | 29,529                    | 28,269         | 27,356         | 25,597         | 24,786         | 24,068         | 23,676         | 22,171         | 21,018         | 20,579         |
| Indiana . . . . .                   | 16,587                    | 15,645         | 14,818         | 14,019         | 13,394         | 12,877         | 12,589         | 11,677         | 11,055         | 10,750         |
| Iowa . . . . .                      | 8,087                     | 7,674          | 7,294          | 6,971          | 6,780          | 6,570          | 6,437          | 6,022          | 5,751          | 5,571          |
| Kansas . . . . .                    | 7,376                     | 7,007          | 6,678          | 6,412          | 6,196          | 5,973          | 5,860          | 5,485          | 5,231          | 5,086          |
| Kentucky . . . . .                  | 12,581                    | 11,861         | 11,277         | 10,579         | 10,169         | 9,795          | 9,729          | 8,915          | 8,340          | 7,984          |
| Louisiana . . . . .                 | 11,187                    | 10,551         | 10,520         | 9,981          | 9,559          | 9,225          | 9,092          | 8,413          | 7,911          | 7,622          |
| Maine . . . . .                     | 4,254                     | 3,977          | 3,766          | 3,587          | 3,403          | 3,267          | 3,197          | 2,941          | 2,758          | 2,659          |
| Maryland . . . . .                  | 16,501                    | 15,624         | 14,829         | 14,190         | 13,306         | 12,789         | 12,380         | 11,441         | 10,805         | 10,508         |
| Massachusetts . . . . .             | 16,187                    | 15,457         | 14,903         | 14,186         | 13,794         | 13,436         | 13,330         | 12,434         | 11,732         | 11,484         |
| Michigan . . . . .                  | 27,232                    | 25,752         | 24,369         | 22,916         | 22,042         | 21,241         | 20,848         | 19,207         | 18,141         | 17,544         |
| Minnesota . . . . .                 | 12,046                    | 11,276         | 10,640         | 10,059         | 9,627          | 9,225          | 8,970          | 8,297          | 7,847          | 7,572          |
| Mississippi . . . . .               | 8,477                     | 8,062          | 7,718          | 7,297          | 6,923          | 6,688          | 6,622          | 6,063          | 5,656          | 5,443          |
| Missouri . . . . .                  | 16,526                    | 15,614         | 14,824         | 14,071         | 13,509         | 13,051         | 12,796         | 11,805         | 11,189         | 10,842         |
| Montana . . . . .                   | 2,882                     | 2,681          | 2,515          | 2,394          | 2,315          | 2,199          | 2,134          | 1,982          | 1,878          | 1,809          |
| Nebraska . . . . .                  | 4,594                     | 4,403          | 4,224          | 4,070          | 3,956          | 3,774          | 3,684          | 3,450          | 3,289          | 3,187          |
| Nevada . . . . .                    | 6,053                     | 5,689          | 5,394          | 5,149          | 4,708          | 4,425          | 4,207          | 3,774          | 3,457          | 3,287          |
| New Hampshire . . . . .             | 3,641                     | 3,390          | 3,184          | 3,028          | 2,838          | 2,726          | 2,654          | 2,446          | 2,300          | 2,232          |
| New Jersey . . . . .                | 21,732                    | 20,781         | 19,846         | 18,922         | 18,388         | 17,906         | 17,591         | 16,337         | 15,426         | 15,174         |
| New Mexico . . . . .                | 5,574                     | 5,252          | 4,947          | 4,681          | 4,388          | 4,174          | 4,053          | 3,740          | 3,520          | 3,375          |
| New York . . . . .                  | 47,355                    | 45,306         | 43,459         | 41,209         | 40,506         | 39,201         | 38,773         | 36,155         | 33,997         | 33,295         |
| North Carolina . . . . .            | 24,716                    | 22,958         | 21,478         | 20,131         | 18,806         | 17,971         | 17,517         | 15,960         | 14,885         | 14,346         |
| North Dakota . . . . .              | 1,708                     | 1,611          | 1,531          | 1,477          | 1,447          | 1,384          | 1,353          | 1,272          | 1,218          | 1,169          |
| Ohio . . . . .                      | 30,314                    | 28,832         | 27,558         | 26,251         | 25,348         | 24,599         | 24,263         | 22,751         | 21,646         | 21,075         |
| Oklahoma . . . . .                  | 10,941                    | 10,184         | 9,629          | 9,169          | 8,772          | 8,393          | 8,201          | 7,630          | 7,256          | 7,038          |
| Oregon . . . . .                    | 10,212                    | 9,542          | 8,954          | 8,452          | 8,024          | 7,687          | 7,452          | 6,893          | 6,524          | 6,307          |
| Pennsylvania . . . . .              | 38,193                    | 36,416         | 34,732         | 33,147         | 32,072         | 31,194         | 30,387         | 28,477         | 27,174         | 26,507         |
| Rhode Island . . . . .              | 2,960                     | 2,836          | 2,727          | 2,627          | 2,535          | 2,479          | 2,456          | 2,288          | 2,166          | 2,129          |
| South Carolina . . . . .            | 13,221                    | 12,268         | 11,446         | 10,812         | 10,106         | 9,708          | 9,502          | 8,646          | 8,087          | 7,785          |
| South Dakota . . . . .              | 2,189                     | 2,044          | 1,929          | 1,842          | 1,809          | 1,702          | 1,657          | 1,548          | 1,474          | 1,414          |
| Tennessee . . . . .                 | 17,525                    | 16,472         | 15,499         | 14,517         | 13,744         | 13,196         | 12,955         | 11,883         | 11,092         | 10,656         |
| Texas . . . . .                     | 50,529                    | 47,034         | 44,113         | 41,765         | 39,149         | 37,324         | 36,235         | 33,539         | 31,507         | 30,388         |
| Utah . . . . .                      | 5,015                     | 4,674          | 4,384          | 4,123          | 3,892          | 3,723          | 3,605          | 3,337          | 3,163          | 3,069          |
| Vermont . . . . .                   | 1,700                     | 1,593          | 1,496          | 1,417          | 1,358          | 1,304          | 1,274          | 1,175          | 1,105          | 1,066          |
| Virginia . . . . .                  | 24,328                    | 22,922         | 21,705         | 20,982         | 19,553         | 18,634         | 18,077         | 16,548         | 15,465         | 14,769         |
| Washington . . . . .                | 17,295                    | 16,180         | 15,199         | 14,472         | 13,587         | 13,063         | 12,701         | 11,749         | 11,073         | 10,716         |
| West Virginia . . . . .             | 6,882                     | 6,519          | 6,198          | 5,835          | 5,663          | 5,460          | 5,359          | 4,962          | 4,713          | 4,498          |
| Wisconsin . . . . .                 | 14,273                    | 13,459         | 12,753         | 12,065         | 11,618         | 11,158         | 10,885         | 10,145         | 9,615          | 9,330          |
| Wyoming . . . . .                   | 1,405                     | 1,324          | 1,248          | 1,192          | 1,152          | 1,095          | 1,067          | 989            | 935            | 909            |
| American Samoa . . . . .            | 51                        | 48             | 46             | 44             | 41             | 39             | 40             | 34             | 29             | 29             |
| Fed. States of Micronesia . . . . . | 1                         | 1              | 1              | —              | —              | —              | —              | —              | —              | —              |
| Guam . . . . .                      | 250                       | 250            | 224            | 221            | 207            | 198            | 191            | 161            | 156            | 155            |
| Marshall Islands . . . . .          | 1                         | 1              | 1              | 1              | 1              | 1              | 1              | 1              | 1              | —              |
| Northern Marianas . . . . .         | 28                        | 27             | 26             | 24             | 22             | 21             | 21             | 14             | 21             | 11             |
| Palau . . . . .                     | 1                         | 1              | —              | —              | —              | —              | —              | —              | —              | —              |
| Puerto Rico . . . . .               | 6,764                     | 6,357          | 5,973          | 5,668          | 5,477          | 5,282          | 5,242          | 4,604          | 4,302          | 4,031          |
| Virgin Islands . . . . .            | 194                       | 181            | 169            | 155            | 146            | 138            | 132            | 118            | 110            | 104            |
| Undistributed . . . . .             | 18                        | 18             | 17             | 26             | 14             | 17             | —              | 3              | 4              | 11             |

See footnotes at end of table.

**Table 13. Historical Summary of Federal Government Expenditure by State and Outlying Area: Fiscal Years 1998 to 2007—Con.**

[In million dollars. Detail may not add to total because of rounding. For meaning of abbreviations and symbols, see introductory text]

| State and outlying area             | Other direct payments |                |                |                |                |                |                |                |                |                |
|-------------------------------------|-----------------------|----------------|----------------|----------------|----------------|----------------|----------------|----------------|----------------|----------------|
|                                     | 2007                  | 2006           | 2005           | 2004           | 2003           | 2002           | 2001           | 2000           | 1999           | 1998           |
| <b>United States, total . . .</b>   | <b>584,557</b>        | <b>569,650</b> | <b>499,928</b> | <b>469,545</b> | <b>446,119</b> | <b>423,965</b> | <b>377,142</b> | <b>331,685</b> | <b>322,540</b> | <b>309,403</b> |
| Alabama . . . . .                   | 10,634                | 9,912          | 8,919          | 8,018          | 7,698          | 7,086          | 6,564          | 5,960          | 5,700          | 5,455          |
| Alaska . . . . .                    | 652                   | 673            | 684            | 665            | 584            | 560            | 553            | 402            | 426            | 398            |
| Arizona . . . . .                   | 8,329                 | 8,392          | 7,752          | 7,269          | 6,653          | 6,193          | 5,726          | 6,016          | 5,473          | 4,395          |
| Arkansas . . . . .                  | 5,443                 | 5,608          | 5,128          | 5,045          | 4,558          | 5,202          | 4,450          | 3,855          | 3,564          | 3,327          |
| California . . . . .                | 59,504                | 62,300         | 53,841         | 51,492         | 49,480         | 45,166         | 39,319         | 35,916         | 34,805         | 34,419         |
| Colorado . . . . .                  | 6,123                 | 6,074          | 5,498          | 5,295          | 5,014          | 4,753          | 3,916          | 3,529          | 3,421          | 3,285          |
| Connecticut . . . . .               | 6,629                 | 6,592          | 6,136          | 5,828          | 5,669          | 5,088          | 4,455          | 3,998          | 3,994          | 3,886          |
| Delaware . . . . .                  | 1,297                 | 1,322          | 1,201          | 1,168          | 1,201          | 1,121          | 895            | 805            | 758            | 745            |
| District of Columbia . . . . .      | 2,824                 | 2,760          | 2,353          | 2,670          | 2,370          | 2,120          | 1,875          | 1,792          | 1,554          | 1,457          |
| Florida . . . . .                   | 42,559                | 41,457         | 36,557         | 32,432         | 30,041         | 25,961         | 25,229         | 22,773         | 21,883         | 21,473         |
| Georgia . . . . .                   | 13,465                | 13,313         | 12,322         | 11,509         | 11,426         | 10,160         | 8,909          | 8,147          | 7,591          | 7,217          |
| Hawaii . . . . .                    | 1,912                 | 1,790          | 1,652          | 1,607          | 1,502          | 1,435          | 1,275          | 1,198          | 1,200          | 1,181          |
| Idaho . . . . .                     | 1,722                 | 1,764          | 1,706          | 1,649          | 1,566          | 1,690          | 1,394          | 1,200          | 1,176          | 1,058          |
| Illinois . . . . .                  | 24,715                | 24,009         | 22,279         | 21,111         | 20,232         | 20,223         | 17,784         | 15,012         | 14,573         | 13,738         |
| Indiana . . . . .                   | 12,369                | 12,067         | 11,135         | 10,004         | 9,178          | 9,345          | 8,273          | 6,758          | 6,709          | 6,743          |
| Iowa . . . . .                      | 5,993                 | 6,919          | 6,067          | 5,359          | 4,654          | 6,169          | 5,740          | 3,650          | 5,339          | 4,537          |
| Kansas . . . . .                    | 5,404                 | 5,796          | 4,954          | 4,801          | 4,469          | 4,614          | 4,726          | 3,155          | 3,994          | 3,324          |
| Kentucky . . . . .                  | 7,648                 | 7,656          | 7,127          | 6,523          | 6,119          | 5,906          | 5,133          | 5,011          | 4,520          | 4,397          |
| Louisiana . . . . .                 | 9,710                 | 23,646         | 9,846          | 8,950          | 8,424          | 8,092          | 7,263          | 6,465          | 6,333          | 6,001          |
| Maine . . . . .                     | 2,115                 | 2,102          | 1,955          | 1,852          | 1,753          | 1,580          | 1,425          | 1,290          | 1,269          | 1,264          |
| Maryland . . . . .                  | 12,242                | 11,149         | 10,611         | 10,372         | 9,161          | 9,011          | 7,856          | 6,266          | 6,386          | 7,118          |
| Massachusetts . . . . .             | 14,504                | 14,241         | 13,057         | 12,374         | 12,339         | 11,537         | 9,560          | 8,533          | 8,348          | 8,171          |
| Michigan . . . . .                  | 18,679                | 18,990         | 17,533         | 16,616         | 15,556         | 14,564         | 12,626         | 11,081         | 10,764         | 10,640         |
| Minnesota . . . . .                 | 14,347                | 8,383          | 7,708          | 6,891          | 6,514          | 7,089          | 6,337          | 5,447          | 5,644          | 4,838          |
| Mississippi . . . . .               | 5,970                 | 9,117          | 5,738          | 5,196          | 4,904          | 5,000          | 5,490          | 4,733          | 3,710          | 3,587          |
| Missouri . . . . .                  | 12,245                | 12,384         | 11,515         | 10,892         | 9,887          | 9,916          | 8,877          | 7,914          | 7,459          | 7,082          |
| Montana . . . . .                   | 1,787                 | 1,800          | 1,678          | 1,629          | 1,497          | 1,752          | 1,643          | 1,353          | 1,724          | 1,477          |
| Nebraska . . . . .                  | 4,192                 | 4,567          | 3,839          | 3,199          | 2,732          | 3,767          | 3,411          | 2,767          | 2,359          | 2,031          |
| Nevada . . . . .                    | 2,700                 | 2,573          | 2,440          | 2,352          | 2,280          | 2,126          | 1,804          | 1,596          | 1,524          | 1,483          |
| New Hampshire . . . . .             | 1,677                 | 1,646          | 1,479          | 1,412          | 1,336          | 1,216          | 1,058          | 948            | 932            | 917            |
| New Jersey . . . . .                | 16,545                | 16,305         | 15,239         | 14,549         | 14,190         | 13,131         | 11,083         | 10,118         | 9,732          | 9,585          |
| New Mexico . . . . .                | 2,788                 | 2,795          | 2,585          | 2,476          | 2,281          | 2,154          | 1,934          | 1,711          | 1,680          | 1,592          |
| New York . . . . .                  | 39,930                | 40,668         | 36,590         | 34,726         | 33,524         | 31,389         | 27,583         | 24,681         | 24,102         | 23,180         |
| North Carolina . . . . .            | 13,046                | 13,293         | 12,103         | 11,398         | 11,012         | 10,369         | 8,778          | 8,236          | 7,314          | 6,995          |
| North Dakota . . . . .              | 2,005                 | 2,051          | 2,102          | 1,753          | 1,627          | 2,643          | 2,335          | 1,944          | 1,422          | 1,033          |
| Ohio . . . . .                      | 42,382                | 20,785         | 19,252         | 17,918         | 16,957         | 16,181         | 14,358         | 12,698         | 12,172         | 11,807         |
| Oklahoma . . . . .                  | 6,727                 | 6,717          | 6,212          | 5,938          | 5,505          | 5,187          | 4,824          | 4,176          | 4,197          | 3,943          |
| Oregon . . . . .                    | 5,294                 | 5,250          | 5,008          | 5,048          | 5,147          | 4,652          | 3,828          | 3,302          | 3,240          | 3,137          |
| Pennsylvania . . . . .              | 36,299                | 28,899         | 27,764         | 25,917         | 25,156         | 22,917         | 20,265         | 17,910         | 17,463         | 17,196         |
| Rhode Island . . . . .              | 2,198                 | 2,247          | 1,990          | 1,902          | 1,791          | 1,650          | 1,479          | 1,326          | 1,309          | 1,301          |
| South Carolina . . . . .            | 6,908                 | 6,813          | 6,129          | 5,746          | 5,486          | 5,063          | 4,444          | 3,861          | 3,807          | 3,649          |
| South Dakota . . . . .              | 3,105                 | 3,072          | 2,423          | 1,937          | 1,641          | 2,099          | 1,916          | 1,540          | 1,275          | 1,022          |
| Tennessee . . . . .                 | 11,420                | 12,104         | 10,200         | 9,467          | 8,922          | 8,309          | 7,528          | 6,601          | 6,450          | 6,309          |
| Texas . . . . .                     | 34,335                | 36,942         | 32,394         | 30,642         | 29,117         | 27,648         | 25,525         | 21,834         | 21,449         | 19,990         |
| Utah . . . . .                      | 2,379                 | 2,411          | 2,178          | 2,158          | 2,051          | 1,869          | 1,587          | 1,329          | 1,332          | 1,308          |
| Vermont . . . . .                   | 996                   | 974            | 873            | 847            | 828            | 736            | 615            | 545            | 546            | 538            |
| Virginia . . . . .                  | 13,919                | 13,388         | 11,037         | 9,997          | 9,420          | 8,515          | 7,442          | 6,535          | 6,426          | 6,366          |
| Washington . . . . .                | 9,306                 | 8,656          | 8,166          | 8,282          | 8,513          | 7,994          | 6,581          | 5,683          | 5,602          | 5,260          |
| West Virginia . . . . .             | 3,519                 | 3,525          | 3,469          | 3,249          | 3,048          | 2,780          | 2,517          | 2,274          | 2,268          | 2,265          |
| Wisconsin . . . . .                 | 9,696                 | 8,550          | 7,898          | 7,469          | 7,282          | 6,830          | 6,036          | 5,282          | 5,079          | 4,844          |
| Wyoming . . . . .                   | 846                   | 794            | 642            | 641            | 602            | 553            | 492            | 427            | 432            | 414            |
| American Samoa . . . . .            | 9                     | 10             | 8              | 14             | 12             | 2              | 1              | 1              | —              | 6              |
| Fed. States of Micronesia . . . . . | 8                     | 8              | 1              | 9              | 7              | 13             | 3              | 5              | 1              | —              |
| Guam . . . . .                      | 90                    | 92             | 81             | 85             | 92             | 78             | 59             | 56             | 52             | 51             |
| Marshall Islands . . . . .          | 2                     | 2              | 1              | 2              | —              | —              | —              | —              | —              | —              |
| Northern Marianas . . . . .         | 13                    | 14             | 11             | 18             | 15             | 3              | 2              | 1              | 6              | 6              |
| Palau . . . . .                     | 2                     | 3              | 1              | 3              | 1              | —              | —              | —              | —              | —              |
| Puerto Rico . . . . .               | 3,233                 | 3,401          | 2,662          | 2,999          | 2,847          | 2,658          | 2,289          | 1,963          | 1,978          | 1,882          |
| Virgin Islands . . . . .            | 92                    | 84             | 91             | 86             | 107            | 90             | 74             | 76             | 80             | 53             |
| Undistributed . . . . .             | 76                    | 794            | 107            | 89             | 141            | —              | —              | —              | —              | 27             |

See footnotes at end of table.

**Table 13. Historical Summary of Federal Government Expenditure by State and Outlying Area: Fiscal Years 1998 to 2007—Con.**

[In million dollars. Detail may not add to total because of rounding. For meaning of abbreviations and symbols, see introductory text]

| State and outlying area             | Grants         |                |                |                |                |                |                |                |                |                |
|-------------------------------------|----------------|----------------|----------------|----------------|----------------|----------------|----------------|----------------|----------------|----------------|
|                                     | 2007           | 2006           | 2005           | 2004           | 2003           | 2002           | 2001           | 2000           | 1999           | 1998           |
| <b>United States, total . . .</b>   | <b>495,842</b> | <b>487,340</b> | <b>468,853</b> | <b>458,661</b> | <b>441,038</b> | <b>415,192</b> | <b>369,610</b> | <b>342,145</b> | <b>314,102</b> | <b>290,716</b> |
| Alabama . . . . .                   | 7,734          | 7,515          | 7,346          | 6,979          | 6,649          | 6,345          | 5,611          | 5,174          | 4,821          | 4,362          |
| Alaska . . . . .                    | 2,996          | 3,077          | 3,131          | 3,184          | 3,022          | 3,127          | 2,383          | 2,251          | 1,961          | 1,470          |
| Arizona . . . . .                   | 9,368          | 8,782          | 8,603          | 8,315          | 7,235          | 6,664          | 5,437          | 4,959          | 4,685          | 4,313          |
| Arkansas . . . . .                  | 5,108          | 4,642          | 4,682          | 4,682          | 4,541          | 4,047          | 3,673          | 3,061          | 2,744          | 2,579          |
| California . . . . .                | 57,636         | 55,013         | 55,334         | 54,351         | 51,329         | 48,099         | 44,321         | 40,980         | 39,657         | 35,564         |
| Colorado . . . . .                  | 6,149          | 6,036          | 5,433          | 5,613          | 6,014          | 4,740          | 4,269          | 3,980          | 3,700          | 3,313          |
| Connecticut . . . . .               | 5,715          | 5,431          | 5,439          | 5,520          | 5,376          | 5,280          | 4,966          | 4,698          | 4,321          | 4,136          |
| Delaware . . . . .                  | 1,387          | 1,370          | 1,265          | 1,233          | 1,181          | 1,122          | 982            | 940            | 893            | 750            |
| District of Columbia . . . . .      | 5,881          | 4,177          | 4,325          | 4,198          | 4,310          | 4,833          | 4,335          | 4,076          | 4,581          | 4,266          |
| Florida . . . . .                   | 21,411         | 22,496         | 22,552         | 19,559         | 17,463         | 16,362         | 14,867         | 13,599         | 11,973         | 11,175         |
| Georgia . . . . .                   | 12,391         | 11,809         | 11,166         | 11,755         | 10,561         | 10,501         | 8,574          | 8,348          | 7,135          | 6,644          |
| Hawaii . . . . .                    | 2,452          | 2,312          | 2,168          | 2,148          | 1,911          | 1,836          | 1,664          | 1,532          | 1,452          | 1,310          |
| Idaho . . . . .                     | 2,226          | 2,006          | 2,093          | 1,989          | 1,858          | 1,837          | 1,587          | 1,352          | 1,229          | 1,115          |
| Illinois . . . . .                  | 17,925         | 16,043         | 16,635         | 16,501         | 15,720         | 14,976         | 13,297         | 12,646         | 11,575         | 11,169         |
| Indiana . . . . .                   | 8,833          | 8,059          | 8,065          | 7,393          | 7,313          | 6,969          | 6,481          | 5,909          | 5,055          | 4,514          |
| Iowa . . . . .                      | 4,239          | 3,952          | 4,035          | 4,004          | 3,877          | 4,060          | 3,317          | 2,983          | 2,750          | 2,585          |
| Kansas . . . . .                    | 3,754          | 3,355          | 3,618          | 3,404          | 3,415          | 3,272          | 2,877          | 2,488          | 2,279          | 2,047          |
| Kentucky . . . . .                  | 6,890          | 6,929          | 6,634          | 6,743          | 6,634          | 6,346          | 5,447          | 5,073          | 4,623          | 4,483          |
| Louisiana . . . . .                 | 14,617         | 22,843         | 11,389         | 7,758          | 7,820          | 7,439          | 6,573          | 5,756          | 5,483          | 4,975          |
| Maine . . . . .                     | 2,807          | 2,683          | 2,773          | 2,743          | 2,610          | 2,270          | 2,086          | 1,960          | 1,831          | 1,776          |
| Maryland . . . . .                  | 9,302          | 8,837          | 8,643          | 8,830          | 8,632          | 9,044          | 8,350          | 7,673          | 6,219          | 5,507          |
| Massachusetts . . . . .             | 14,391         | 13,170         | 13,749         | 13,764         | 13,328         | 12,343         | 11,266         | 10,780         | 10,067         | 9,263          |
| Michigan . . . . .                  | 13,848         | 12,907         | 13,313         | 13,203         | 12,970         | 13,280         | 11,720         | 11,062         | 10,226         | 9,116          |
| Minnesota . . . . .                 | 7,875          | 7,048          | 7,484          | 7,181          | 6,914          | 6,492          | 5,700          | 5,273          | 4,821          | 4,530          |
| Mississippi . . . . .               | 7,408          | 15,989         | 6,567          | 5,376          | 5,318          | 5,048          | 4,578          | 3,896          | 3,559          | 3,203          |
| Missouri . . . . .                  | 9,505          | 8,593          | 8,930          | 8,688          | 8,655          | 8,429          | 7,352          | 6,503          | 5,808          | 5,410          |
| Montana . . . . .                   | 2,228          | 2,029          | 2,140          | 1,973          | 1,938          | 1,912          | 1,771          | 1,607          | 1,462          | 1,204          |
| Nebraska . . . . .                  | 2,724          | 2,526          | 2,596          | 2,517          | 2,512          | 2,342          | 2,188          | 1,878          | 1,733          | 1,601          |
| Nevada . . . . .                    | 2,980          | 2,573          | 2,926          | 2,314          | 1,955          | 1,840          | 1,559          | 1,450          | 1,329          | 1,164          |
| New Hampshire . . . . .             | 1,813          | 1,740          | 1,795          | 1,864          | 1,865          | 1,633          | 1,433          | 1,415          | 1,232          | 1,157          |
| New Jersey . . . . .                | 12,326         | 11,298         | 11,124         | 11,293         | 11,481         | 10,822         | 9,671          | 9,181          | 8,242          | 8,106          |
| New Mexico . . . . .                | 4,991          | 4,659          | 4,564          | 4,654          | 4,322          | 3,957          | 3,753          | 3,206          | 2,838          | 2,641          |
| New York . . . . .                  | 48,136         | 45,290         | 45,631         | 49,933         | 47,575         | 42,462         | 35,882         | 34,796         | 30,999         | 30,269         |
| North Carolina . . . . .            | 14,169         | 13,009         | 12,959         | 12,535         | 11,613         | 10,939         | 9,652          | 9,132          | 7,958          | 7,504          |
| North Dakota . . . . .              | 1,449          | 1,415          | 1,666          | 1,511          | 1,425          | 1,425          | 1,355          | 1,176          | 1,065          | 1,126          |
| Ohio . . . . .                      | 17,475         | 16,495         | 17,152         | 16,467         | 15,687         | 14,846         | 13,205         | 12,441         | 11,106         | 10,608         |
| Oklahoma . . . . .                  | 6,326          | 5,606          | 5,502          | 5,286          | 5,136          | 5,108          | 4,424          | 3,938          | 3,415          | 3,252          |
| Oregon . . . . .                    | 5,794          | 5,459          | 5,466          | 5,200          | 5,103          | 4,818          | 4,609          | 3,994          | 3,724          | 3,498          |
| Pennsylvania . . . . .              | 20,856         | 20,175         | 19,869         | 19,898         | 18,624         | 18,018         | 16,176         | 15,458         | 14,002         | 13,267         |
| Rhode Island . . . . .              | 2,384          | 2,236          | 2,325          | 2,317          | 2,234          | 2,096          | 1,920          | 1,957          | 1,632          | 1,592          |
| South Carolina . . . . .            | 6,465          | 6,259          | 6,324          | 6,113          | 5,969          | 5,592          | 5,081          | 4,561          | 4,077          | 3,731          |
| South Dakota . . . . .              | 1,516          | 1,483          | 1,742          | 1,603          | 1,698          | 1,506          | 1,345          | 1,190          | 1,111          | 1,065          |
| Tennessee . . . . .                 | 9,888          | 9,559          | 9,985          | 9,843          | 9,057          | 8,658          | 7,566          | 7,053          | 6,202          | 5,825          |
| Texas . . . . .                     | 29,458         | 30,511         | 28,912         | 27,739         | 28,423         | 24,869         | 23,188         | 20,172         | 19,231         | 16,771         |
| Utah . . . . .                      | 3,397          | 3,175          | 3,038          | 2,927          | 2,845          | 2,698          | 2,353          | 2,175          | 2,063          | 1,803          |
| Vermont . . . . .                   | 1,490          | 1,368          | 1,324          | 1,398          | 1,331          | 1,281          | 1,139          | 1,003          | 940            | 863            |
| Virginia . . . . .                  | 9,195          | 7,589          | 7,745          | 7,957          | 7,886          | 7,725          | 6,513          | 5,850          | 5,182          | 4,868          |
| Washington . . . . .                | 9,693          | 8,968          | 9,047          | 9,043          | 8,881          | 8,301          | 7,252          | 6,878          | 5,997          | 5,721          |
| West Virginia . . . . .             | 3,730          | 3,556          | 3,809          | 3,651          | 3,562          | 3,299          | 3,145          | 2,929          | 2,617          | 2,609          |
| Wisconsin . . . . .                 | 7,543          | 7,127          | 7,538          | 7,470          | 7,544          | 7,256          | 6,316          | 5,818          | 5,116          | 4,981          |
| Wyoming . . . . .                   | 2,000          | 2,069          | 1,899          | 1,642          | 1,616          | 1,234          | 1,254          | 1,065          | 955            | 874            |
| American Samoa . . . . .            | 128            | 152            | 148            | 178            | 110            | 93             | 59             | 59             | 126            | 91             |
| Fed. States of Micronesia . . . . . | 162            | 91             | 114            | 94             | 136            | 126            | 94             | 22             | 22             | —              |
| Guam . . . . .                      | 299            | 289            | 368            | 269            | 400            | 251            | 192            | 155            | 199            | 282            |
| Marshall Islands . . . . .          | 109            | 78             | 68             | 56             | 66             | 58             | 49             | 10             | 14             | —              |
| Northern Marianas . . . . .         | 81             | 126            | 120            | 156            | 90             | 66             | 62             | 50             | 54             | 42             |
| Palau . . . . .                     | 29             | 34             | 45             | 47             | 51             | 41             | 35             | 5              | 9              | —              |
| Puerto Rico . . . . .               | 4,796          | 4,795          | 5,246          | 5,296          | 4,808          | 4,828          | 4,389          | 4,323          | 5,614          | 4,240          |
| Virgin Islands . . . . .            | 207            | 285            | 275            | 260            | 282            | 266            | 139            | 233            | 226            | 274            |
| Undistributed . . . . .             | 161            | 244            | 18             | 44             | 43             | 65             | 124            | 10             | 165            | 115            |

See footnotes at end of table.

**Table 13. Historical Summary of Federal Government Expenditure by State and Outlying Area: Fiscal Years 1998 to 2007—Con.**

[In million dollars. Detail may not add to total because of rounding. For meaning of abbreviations and symbols, see introductory text]

| State and outlying area             | Procurement    |                |                |                |                |                |                |                |                |                |
|-------------------------------------|----------------|----------------|----------------|----------------|----------------|----------------|----------------|----------------|----------------|----------------|
|                                     | 2007           | 2006           | 2005           | 2004           | 2003           | 2002           | 2001           | 2000           | 1999           | 1998           |
| <b>United States, total . . .</b>   | <b>440,377</b> | <b>408,665</b> | <b>380,984</b> | <b>339,681</b> | <b>327,413</b> | <b>286,094</b> | <b>260,007</b> | <b>236,665</b> | <b>218,281</b> | <b>208,915</b> |
| Alabama . . . . .                   | 10,596         | 8,329          | 8,557          | 7,600          | 7,067          | 6,035          | 5,204          | 4,702          | 3,696          | 3,104          |
| Alaska . . . . .                    | 2,340          | 2,172          | 2,412          | 1,700          | 1,680          | 1,396          | 1,130          | 1,117          | 845            | 863            |
| Arizona . . . . .                   | 10,519         | 10,625         | 10,756         | 9,797          | 8,557          | 7,291          | 5,260          | 5,305          | 4,782          | 3,793          |
| Arkansas . . . . .                  | 1,236          | 1,333          | 1,154          | 848            | 864            | 1,095          | 692            | 588            | 467            | 475            |
| California . . . . .                | 45,720         | 43,271         | 43,267         | 40,254         | 37,050         | 34,753         | 28,949         | 27,011         | 25,795         | 25,365         |
| Colorado . . . . .                  | 6,740          | 7,522          | 6,253          | 5,747          | 5,142          | 4,526          | 4,468          | 4,353          | 4,443          | 4,300          |
| Connecticut . . . . .               | 9,306          | 8,368          | 9,364          | 9,509          | 8,484          | 6,216          | 4,734          | 2,701          | 3,636          | 3,814          |
| Delaware . . . . .                  | 410            | 250            | 292            | 265            | 245            | 207            | 148            | 149            | 221            | 215            |
| District of Columbia . . . . .      | 14,722         | 14,225         | 13,324         | 13,347         | 11,376         | 10,875         | 10,263         | 7,574          | 6,403          | 5,200          |
| Florida . . . . .                   | 15,757         | 14,830         | 14,296         | 11,447         | 10,899         | 9,757          | 8,859          | 8,628          | 8,639          | 7,128          |
| Georgia . . . . .                   | 14,197         | 10,103         | 8,964          | 5,813          | 5,243          | 7,364          | 7,382          | 5,109          | 5,150          | 4,603          |
| Hawaii . . . . .                    | 2,328          | 2,148          | 2,322          | 2,066          | 1,978          | 1,621          | 1,467          | 1,294          | 1,141          | 1,053          |
| Idaho . . . . .                     | 2,154          | 1,715          | 1,619          | 1,373          | 1,531          | 1,357          | 1,197          | 1,348          | 870            | 1,019          |
| Illinois . . . . .                  | 8,969          | 6,805          | 7,321          | 6,583          | 5,729          | 4,664          | 4,135          | 4,007          | 3,480          | 3,466          |
| Indiana . . . . .                   | 6,687          | 5,355          | 5,771          | 4,002          | 3,302          | 2,802          | 2,734          | 2,196          | 2,222          | 2,233          |
| Iowa . . . . .                      | 1,929          | 1,972          | 1,636          | 1,599          | 1,109          | 955            | 897            | 1,119          | 898            | 930            |
| Kansas . . . . .                    | 3,375          | 2,755          | 2,964          | 2,242          | 2,020          | 1,653          | 1,383          | 1,310          | 1,263          | 1,316          |
| Kentucky . . . . .                  | 4,752          | 7,298          | 6,130          | 4,637          | 5,119          | 3,978          | 2,759          | 2,748          | 2,275          | 3,116          |
| Louisiana . . . . .                 | 4,577          | 9,534          | 5,074          | 3,418          | 3,195          | 2,773          | 2,625          | 3,097          | 2,667          | 2,351          |
| Maine . . . . .                     | 1,655          | 1,249          | 1,917          | 1,711          | 1,312          | 1,240          | 674            | 883            | 803            | 1,025          |
| Maryland . . . . .                  | 21,103         | 21,804         | 21,843         | 20,804         | 16,216         | 13,488         | 10,736         | 10,812         | 10,584         | 10,417         |
| Massachusetts . . . . .             | 11,949         | 10,930         | 10,430         | 9,127          | 8,357          | 6,793          | 6,851          | 6,026          | 5,753          | 5,451          |
| Michigan . . . . .                  | 7,765          | 5,853          | 5,849          | 4,119          | 3,884          | 3,539          | 3,378          | 2,375          | 2,065          | 1,871          |
| Minnesota . . . . .                 | 3,112          | 2,681          | 2,863          | 2,329          | 2,406          | 2,228          | 2,049          | 2,099          | 1,807          | 1,795          |
| Mississippi . . . . .               | 6,555          | 7,020          | 4,145          | 2,372          | 2,626          | 2,734          | 1,863          | 1,978          | 1,939          | 1,613          |
| Missouri . . . . .                  | 12,342         | 11,112         | 8,762          | 7,991          | 7,992          | 7,313          | 6,741          | 6,071          | 5,705          | 6,341          |
| Montana . . . . .                   | 570            | 531            | 561            | 587            | 497            | 350            | 371            | 289            | 520            | 376            |
| Nebraska . . . . .                  | 1,040          | 1,034          | 793            | 697            | 608            | 591            | 447            | 487            | 487            | 487            |
| Nevada . . . . .                    | 2,133          | 2,274          | 1,912          | 1,600          | 1,472          | 1,250          | 1,041          | 836            | 802            | 805            |
| New Hampshire . . . . .             | 1,887          | 1,411          | 1,185          | 985            | 738            | 788            | 655            | 524            | 482            | 524            |
| New Jersey . . . . .                | 8,541          | 8,403          | 7,965          | 6,132          | 5,461          | 4,840          | 4,158          | 4,279          | 4,206          | 4,091          |
| New Mexico . . . . .                | 6,773          | 6,030          | 6,402          | 5,973          | 5,819          | 5,393          | 5,122          | 4,136          | 3,931          | 3,769          |
| New York . . . . .                  | 11,738         | 11,872         | 9,604          | 8,889          | 7,758          | 7,417          | 6,168          | 6,949          | 6,773          | 5,995          |
| North Carolina . . . . .            | 5,133          | 4,669          | 4,912          | 3,933          | 3,794          | 2,923          | 3,154          | 2,559          | 2,050          | 2,064          |
| North Dakota . . . . .              | 688            | 429            | 504            | 503            | 398            | 329            | 280            | 238            | 255            | 258            |
| Ohio . . . . .                      | 8,984          | 8,875          | 8,195          | 6,936          | 6,548          | 5,243          | 5,124          | 4,870          | 4,508          | 4,368          |
| Oklahoma . . . . .                  | 2,853          | 2,876          | 2,767          | 2,804          | 2,488          | 2,515          | 2,212          | 2,062          | 1,670          | 1,381          |
| Oregon . . . . .                    | 1,830          | 1,332          | 1,427          | 1,283          | 1,198          | 994            | 959            | 792            | 765            | 728            |
| Pennsylvania . . . . .              | 14,483         | 10,849         | 10,398         | 9,311          | 8,137          | 7,415          | 6,788          | 6,285          | 5,934          | 5,163          |
| Rhode Island . . . . .              | 658            | 601            | 554            | 559            | 659            | 495            | 392            | 585            | 421            | 313            |
| South Carolina . . . . .            | 6,647          | 4,997          | 4,844          | 4,193          | 3,614          | 3,105          | 3,155          | 2,775          | 2,540          | 2,489          |
| South Dakota . . . . .              | 630            | 623            | 590            | 438            | 381            | 378            | 301            | 280            | 524            | 317            |
| Tennessee . . . . .                 | 9,562          | 8,851          | 9,080          | 8,118          | 7,522          | 5,912          | 5,811          | 5,219          | 4,520          | 5,116          |
| Texas . . . . .                     | 39,276         | 35,618         | 28,117         | 26,969         | 29,823         | 20,581         | 15,649         | 19,000         | 14,502         | 13,893         |
| Utah . . . . .                      | 3,957          | 3,150          | 2,978          | 2,304          | 2,665          | 2,084          | 2,084          | 1,598          | 1,268          | 1,180          |
| Vermont . . . . .                   | 932            | 870            | 523            | 541            | 566            | 431            | 391            | 320            | 276            | 154            |
| Virginia . . . . .                  | 45,391         | 41,915         | 38,610         | 35,325         | 30,839         | 26,170         | 26,935         | 21,397         | 19,044         | 18,523         |
| Washington . . . . .                | 9,219          | 8,134          | 7,795          | 6,946          | 6,629          | 5,586          | 5,480          | 4,672          | 4,614          | 4,920          |
| West Virginia . . . . .             | 1,355          | 1,158          | 1,188          | 1,041          | 665            | 602            | 527            | 622            | 625            | 488            |
| Wisconsin . . . . .                 | 4,445          | 3,323          | 3,607          | 2,641          | 2,008          | 1,888          | 1,817          | 1,462          | 1,433          | 1,295          |
| Wyoming . . . . .                   | 504            | 431            | 452            | 403            | 346            | 319            | 341            | 324            | 199            | 175            |
| American Samoa . . . . .            | 20             | 31             | 32             | 17             | 28             | 13             | 12             | 15             | 11             | 7              |
| Fed. States of Micronesia . . . . . | —              | —              | —              | —              | 1              | 1              | 1              | —              | 1              | —              |
| Guam . . . . .                      | 507            | 401            | 411            | 355            | 526            | 308            | 219            | 224            | 134            | 167            |
| Marshall Islands . . . . .          | —              | 110            | 145            | 158            | 115            | 144            | 101            | 30             | 137            | —              |
| Northern Marianas . . . . .         | —              | 2              | 4              | 9              | 8              | 9              | 9              | 2              | 3              | 3              |
| Palau . . . . .                     | —              | —              | —              | —              | 1              | 1              | —              | 11             | 89             | —              |
| Puerto Rico . . . . .               | 915            | 673            | 506            | 462            | 561            | 365            | 477            | 419            | 525            | 374            |
| Virgin Islands . . . . .            | 51             | 11             | 24             | 21             | 26             | 29             | 15             | 14             | 34             | 11             |
| Undistributed . . . . .             | 18,856         | 17,925         | 17,617         | 18,851         | 32,133         | 30,972         | 33,230         | 28,790         | 27,464         | 26,623         |

See footnotes at end of table.

**Table 13. Historical Summary of Federal Government Expenditure by State and Outlying Area: Fiscal Years 1998 to 2007—Con.**

[In million dollars. Detail may not add to total because of rounding. For meaning of abbreviations and symbols, see introductory text]

| State and outlying area             | Salaries and wages |                |                |                |                |                |                |                |                |                |
|-------------------------------------|--------------------|----------------|----------------|----------------|----------------|----------------|----------------|----------------|----------------|----------------|
|                                     | 2007               | 2006           | 2005           | 2004           | 2003           | 2002           | 2001           | 2000           | 1999           | 1998           |
| <b>United States, total . . .</b>   | <b>252,594</b>     | <b>243,478</b> | <b>231,511</b> | <b>225,601</b> | <b>210,677</b> | <b>199,032</b> | <b>188,075</b> | <b>184,537</b> | <b>177,279</b> | <b>170,171</b> |
| Alabama . . . . .                   | 3,474              | 3,686          | 3,581          | 3,492          | 3,224          | 3,109          | 2,895          | 2,873          | 2,798          | 2,944          |
| Alaska . . . . .                    | 2,048              | 2,092          | 1,848          | 1,728          | 1,617          | 1,499          | 1,414          | 1,349          | 1,272          | 1,282          |
| Arizona . . . . .                   | 4,193              | 3,914          | 3,768          | 3,608          | 3,335          | 3,142          | 2,917          | 2,865          | 2,661          | 2,533          |
| Arkansas . . . . .                  | 1,773              | 1,598          | 1,589          | 1,509          | 1,339          | 1,251          | 1,178          | 1,178          | 1,116          | 1,054          |
| California . . . . .                | 24,289             | 23,382         | 22,373         | 22,029         | 20,611         | 19,143         | 17,858         | 17,835         | 17,733         | 17,344         |
| Colorado . . . . .                  | 5,098              | 4,844          | 4,697          | 4,457          | 4,329          | 4,138          | 3,868          | 3,787          | 3,499          | 3,496          |
| Connecticut . . . . .               | 1,855              | 1,749          | 1,712          | 1,602          | 1,516          | 1,456          | 1,375          | 1,396          | 1,350          | 1,357          |
| Delaware . . . . .                  | 584                | 528            | 511            | 494            | 489            | 465            | 428            | 422            | 406            | 367            |
| District of Columbia . . . . .      | 17,742             | 17,161         | 15,811         | 15,526         | 14,760         | 13,787         | 12,646         | 12,208         | 11,975         | 11,436         |
| Florida . . . . .                   | 11,800             | 11,269         | 10,662         | 10,395         | 9,746          | 9,038          | 8,415          | 8,135          | 7,835          | 7,696          |
| Georgia . . . . .                   | 9,407              | 9,271          | 8,589          | 8,324          | 8,015          | 7,366          | 6,931          | 6,700          | 6,292          | 5,984          |
| Hawaii . . . . .                    | 3,617              | 3,711          | 3,238          | 3,154          | 2,864          | 2,684          | 2,525          | 2,429          | 2,436          | 2,557          |
| Idaho . . . . .                     | 1,066              | 964            | 920            | 898            | 834            | 781            | 753            | 728            | 693            | 652            |
| Illinois . . . . .                  | 7,531              | 7,068          | 7,188          | 7,007          | 6,553          | 6,344          | 6,252          | 6,210          | 6,000          | 5,490          |
| Indiana . . . . .                   | 2,779              | 2,612          | 2,559          | 2,457          | 2,338          | 2,208          | 2,121          | 2,204          | 1,972          | 1,917          |
| Iowa . . . . .                      | 1,401              | 1,312          | 1,312          | 1,249          | 1,129          | 1,084          | 1,029          | 988            | 970            | 941            |
| Kansas . . . . .                    | 2,827              | 2,607          | 2,278          | 2,208          | 2,108          | 1,984          | 1,866          | 1,844          | 1,752          | 1,680          |
| Kentucky . . . . .                  | 4,057              | 3,863          | 3,485          | 3,231          | 3,112          | 2,854          | 2,805          | 2,724          | 2,615          | 2,488          |
| Louisiana . . . . .                 | 2,945              | 2,836          | 2,800          | 2,818          | 2,648          | 2,461          | 2,310          | 2,264          | 2,165          | 2,002          |
| Maine . . . . .                     | 1,019              | 969            | 945            | 957            | 888            | 848            | 808            | 779            | 795            | 748            |
| Maryland . . . . .                  | 11,469             | 11,247         | 10,794         | 10,523         | 10,331         | 9,664          | 8,921          | 9,174          | 8,346          | 8,042          |
| Massachusetts . . . . .             | 3,996              | 3,755          | 3,692          | 3,557          | 3,446          | 3,376          | 3,214          | 3,087          | 2,919          | 2,840          |
| Michigan . . . . .                  | 4,127              | 3,830          | 3,722          | 3,610          | 3,418          | 3,286          | 3,150          | 3,126          | 2,932          | 2,814          |
| Minnesota . . . . .                 | 2,695              | 2,513          | 2,372          | 2,302          | 2,120          | 2,022          | 1,904          | 1,897          | 1,778          | 1,704          |
| Mississippi . . . . .               | 2,207              | 2,066          | 2,012          | 2,094          | 1,970          | 1,840          | 1,725          | 1,718          | 1,699          | 1,500          |
| Missouri . . . . .                  | 4,946              | 4,555          | 4,242          | 4,042          | 3,832          | 3,637          | 3,463          | 3,437          | 3,313          | 3,055          |
| Montana . . . . .                   | 1,031              | 973            | 920            | 886            | 845            | 760            | 711            | 689            | 667            | 614            |
| Nebraska . . . . .                  | 1,436              | 1,395          | 1,334          | 1,298          | 1,192          | 1,109          | 1,053          | 1,035          | 992            | 963            |
| Nevada . . . . .                    | 1,608              | 1,495          | 1,417          | 1,347          | 1,222          | 1,096          | 1,019          | 976            | 903            | 835            |
| New Hampshire . . . . .             | 745                | 686            | 688            | 654            | 571            | 574            | 516            | 471            | 453            | 448            |
| New Jersey . . . . .                | 4,828              | 4,483          | 4,442          | 4,328          | 4,159          | 3,974          | 3,782          | 3,739          | 3,599          | 3,458          |
| New Mexico . . . . .                | 2,291              | 2,209          | 2,105          | 2,072          | 1,926          | 1,802          | 1,747          | 1,692          | 1,646          | 1,581          |
| New York . . . . .                  | 10,630             | 9,810          | 9,592          | 9,070          | 8,535          | 8,526          | 8,122          | 7,879          | 7,521          | 7,240          |
| North Carolina . . . . .            | 8,799              | 8,082          | 7,711          | 7,197          | 6,541          | 5,978          | 5,502          | 5,527          | 5,275          | 4,833          |
| North Dakota . . . . .              | 915                | 806            | 806            | 787            | 717            | 655            | 634            | 616            | 617            | 554            |
| Ohio . . . . .                      | 6,058              | 5,764          | 5,724          | 5,576          | 5,362          | 5,109          | 4,851          | 4,627          | 4,341          | 4,242          |
| Oklahoma . . . . .                  | 3,838              | 3,703          | 3,527          | 3,463          | 3,353          | 3,152          | 3,050          | 2,951          | 2,761          | 2,637          |
| Oregon . . . . .                    | 2,113              | 2,007          | 1,936          | 1,903          | 1,781          | 1,692          | 1,592          | 1,589          | 1,506          | 1,471          |
| Pennsylvania . . . . .              | 7,321              | 6,904          | 6,739          | 6,609          | 6,363          | 6,058          | 5,763          | 5,615          | 5,424          | 5,306          |
| Rhode Island . . . . .              | 876                | 844            | 827            | 829            | 817            | 786            | 747            | 722            | 723            | 715            |
| South Carolina . . . . .            | 3,815              | 3,494          | 3,301          | 3,156          | 2,863          | 2,636          | 2,526          | 2,481          | 2,441          | 2,246          |
| South Dakota . . . . .              | 841                | 769            | 798            | 765            | 673            | 631            | 600            | 584            | 559            | 508            |
| Tennessee . . . . .                 | 3,062              | 3,614          | 3,524          | 3,476          | 3,357          | 3,200          | 2,935          | 2,833          | 2,718          | 2,633          |
| Texas . . . . .                     | 18,168             | 16,543         | 15,146         | 14,690         | 13,939         | 13,019         | 12,104         | 12,126         | 11,798         | 11,164         |
| Utah . . . . .                      | 2,411              | 2,301          | 2,244          | 2,150          | 2,047          | 1,929          | 1,765          | 1,603          | 1,469          | 1,392          |
| Vermont . . . . .                   | 461                | 470            | 429            | 405            | 360            | 359            | 319            | 320            | 301            | 278            |
| Virginia . . . . .                  | 17,272             | 17,248         | 16,001         | 16,342         | 14,756         | 13,504         | 12,345         | 12,477         | 12,050         | 11,360         |
| Washington . . . . .                | 6,942              | 6,525          | 6,132          | 6,058          | 5,758          | 5,278          | 4,945          | 4,940          | 4,869          | 4,612          |
| West Virginia . . . . .             | 1,581              | 1,458          | 1,423          | 1,358          | 1,289          | 1,221          | 1,005          | 963            | 911            | 859            |
| Wisconsin . . . . .                 | 2,220              | 2,074          | 1,953          | 1,895          | 1,785          | 1,713          | 1,626          | 1,600          | 1,514          | 1,464          |
| Wyoming . . . . .                   | 600                | 552            | 541            | 521            | 510            | 465            | 435            | 417            | 410            | 376            |
| American Samoa . . . . .            | 5                  | 5              | 10             | 9              | 7              | 6              | 5              | 3              | 3              | 3              |
| Fed. States of Micronesia . . . . . | —                  | —              | —              | —              | —              | —              | —              | —              | —              | —              |
| Guam . . . . .                      | 333                | 348            | 328            | 320            | 315            | 279            | 247            | 247            | 304            | 344            |
| Marshall Islands . . . . .          | —                  | —              | —              | —              | —              | —              | —              | —              | —              | —              |
| Northern Marianas . . . . .         | 8                  | 8              | 7              | 6              | 6              | 3              | 3              | 2              | 2              | 2              |
| Palau . . . . .                     | —                  | —              | —              | —              | —              | —              | —              | —              | —              | —              |
| Puerto Rico . . . . .               | 1,091              | 1,013          | 1,061          | 1,026          | 968            | 930            | 866            | 819            | 839            | 739            |
| Virgin Islands . . . . .            | 105                | 58             | 66             | 66             | 55             | 50             | 45             | 45             | 47             | 40             |
| Undistributed . . . . .             | 2,243              | 4,437          | 4,080          | 4,065          | 2,035          | 3,071          | 4,440          | 3,593          | 3,296          | 3,336          |

Note: The data in this table incorporate revisions made since the release of previous CFFR reports. Totals for procurement data for all years reflect the addition of government-issued credit card purchases that are included on the "Undistributed" line.

**Table 14. State Rankings for Per Capita Amounts of Federal Government Expenditure: Fiscal Year 2007**

[For meaning of abbreviations and symbols, see introductory text]

| State          | Total | Retirement and disability | Other direct payments | Grants | Procurement | Salaries and wages |
|----------------|-------|---------------------------|-----------------------|--------|-------------|--------------------|
| Alabama        | 9     | 2                         | 8                     | 19     | 6           | 26                 |
| Alaska         | 2     | 49                        | 49                    | 1      | 4           | 1                  |
| Arizona        | 33    | 40                        | 44                    | 34     | 11          | 32                 |
| Arkansas       | 30    | 5                         | 21                    | 16     | 50          | 35                 |
| California     | 44    | 48                        | 31                    | 26     | 23          | 31                 |
| Colorado       | 43    | 46                        | 46                    | 46     | 21          | 12                 |
| Connecticut    | 16    | 36                        | 23                    | 21     | 5           | 43                 |
| Delaware       | 41    | 12                        | 36                    | 25     | 49          | 30                 |
| Florida        | 29    | 7                         | 7                     | 49     | 32          | 33                 |
| Georgia        | 35    | 45                        | 43                    | 44     | 17          | 14                 |
| Hawaii         | 5     | 14                        | 37                    | 14     | 10          | 2                  |
| Idaho          | 38    | 37                        | 47                    | 33     | 18          | 28                 |
| Illinois       | 46    | 44                        | 20                    | 38     | 40          | 38                 |
| Indiana        | 34    | 32                        | 17                    | 39     | 29          | 48                 |
| Iowa           | 40    | 25                        | 16                    | 37     | 41          | 47                 |
| Kansas         | 26    | 30                        | 18                    | 42     | 24          | 13                 |
| Kentucky       | 23    | 11                        | 29                    | 22     | 26          | 16                 |
| Louisiana      | 11    | 33                        | 9                     | 3      | 28          | 29                 |
| Maine          | 18    | 3                         | 33                    | 12     | 22          | 23                 |
| Maryland       | 3     | 13                        | 11                    | 20     | 2           | 4                  |
| Massachusetts  | 12    | 38                        | 10                    | 11     | 9           | 36                 |
| Michigan       | 45    | 26                        | 27                    | 41     | 38          | 49                 |
| Minnesota      | 32    | 43                        | 5                     | 31     | 44          | 45                 |
| Mississippi    | 7     | 15                        | 15                    | 4      | 7           | 25                 |
| Missouri       | 13    | 18                        | 12                    | 23     | 8           | 20                 |
| Montana        | 20    | 9                         | 24                    | 8      | 45          | 8                  |
| Nebraska       | 31    | 34                        | 6                     | 29     | 46          | 22                 |
| Nevada         | 50    | 42                        | 48                    | 50     | 33          | 34                 |
| New Hampshire  | 36    | 20                        | 45                    | 40     | 19          | 39                 |
| New Jersey     | 37    | 39                        | 22                    | 36     | 30          | 41                 |
| New Mexico     | 4     | 17                        | 41                    | 5      | 3           | 6                  |
| New York       | 27    | 41                        | 14                    | 6      | 43          | 42                 |
| North Carolina | 39    | 23                        | 38                    | 27     | 47          | 15                 |
| North Dakota   | 6     | 29                        | 3                     | 9      | 27          | 5                  |
| Ohio           | 17    | 31                        | 2                     | 30     | 37          | 44                 |
| Oklahoma       | 22    | 8                         | 25                    | 17     | 36          | 10                 |
| Oregon         | 48    | 24                        | 42                    | 28     | 48          | 40                 |
| Pennsylvania   | 14    | 6                         | 4                     | 18     | 25          | 37                 |
| Rhode Island   | 21    | 19                        | 13                    | 10     | 42          | 21                 |
| South Carolina | 24    | 10                        | 35                    | 35     | 14          | 19                 |
| South Dakota   | 8     | 21                        | 1                     | 15     | 35          | 11                 |
| Tennessee      | 25    | 16                        | 26                    | 24     | 13          | 46                 |
| Texas          | 42    | 47                        | 40                    | 47     | 12          | 24                 |
| Utah           | 49    | 50                        | 50                    | 45     | 16          | 17                 |
| Vermont        | 19    | 22                        | 34                    | 7      | 15          | 27                 |
| Virginia       | 1     | 4                         | 28                    | 48     | 1           | 3                  |
| Washington     | 28    | 28                        | 39                    | 32     | 20          | 9                  |
| West Virginia  | 15    | 1                         | 19                    | 13     | 39          | 18                 |
| Wisconsin      | 47    | 35                        | 30                    | 43     | 34          | 50                 |
| Wyoming        | 10    | 27                        | 32                    | 2      | 31          | 7                  |

Note: States are ranked from largest per capita amount of federal funds (1) to smallest per capita amount of federal funds (50). Rankings are based upon per capita amounts shown in Table 10. All precautionary notes for Tables 1–6 and introduction apply to rankings. Federal funds for loans and insurance coverage in Tables 7–9 are excluded from consideration in this table. Also excluded are per capita amounts for the District of Columbia and the U.S. Outlying Areas; see Table 10 for these amounts.



**Table 15. Federal Government Expenditure by State and County Area: Fiscal Year 2007**

[In thousand dollars]

| State and county area                  | Congressional district | U.S. resident population <sup>1</sup> | Federal government expenditure |                           |                       |                    |                    |                    |
|--|------------------------|---------------------------------------|--------------------------------|---------------------------|-----------------------|--------------------|--------------------|--------------------|
|  |                        |                                       | Total                          | Retirement and disability | Other direct payments | Grants             | Procurement        | Salaries and wages |
| <b>United States, total . . . . .</b>  |                        | <b>301,621,157</b>                    | <b>2,556,213,418</b>           | <b>782,842,782</b>        | <b>584,556,920</b>    | <b>495,841,888</b> | <b>440,377,449</b> | <b>252,594,381</b> |
| <b>Alabama . . . . .</b>               |                        | <b>4,627,851</b>                      | <b>47,889,290</b>              | <b>15,450,545</b>         | <b>10,633,705</b>     | <b>7,734,411</b>   | <b>10,596,279</b>  | <b>3,474,351</b>   |
| Autauga County . . . . .               | 02                     | 49,960                                | 579,558                        | 171,161                   | 354,906               | 41,511             | 3,331              | 8,649              |
| Baldwin County . . . . .               | 01                     | 171,769                               | 1,106,705                      | 619,826                   | 305,233               | 144,783            | 10,027             | 26,836             |
| Barbour County . . . . .               | 02                     | 27,941                                | 193,397                        | 80,624                    | 69,273                | 34,030             | 1,067              | 8,403              |
| Bibb County . . . . .                  | 06                     | 21,535                                | 138,390                        | 68,691                    | 43,735                | 19,713             | 1,645              | 4,606              |
| Blount County . . . . .                | 04                     | 56,614                                | 272,029                        | 134,405                   | 80,407                | 48,619             | 1,375              | 7,223              |
| Bullock County . . . . .               | 02                     | 10,781                                | 88,007                         | 31,058                    | 38,967                | 14,366             | 590                | 3,026              |
| Butler County . . . . .                | 02                     | 20,157                                | 170,656                        | 69,150                    | 68,592                | 28,320             | 891                | 3,702              |
| Calhoun County . . . . .               | 03                     | 113,103                               | 1,647,650                      | 516,343                   | 210,639               | 183,613            | 586,189            | 150,866            |
| Chambers County . . . . .              | 03                     | 34,764                                | 256,684                        | 129,689                   | 83,691                | 35,899             | 2,366              | 5,018              |
| Cherokee County . . . . .              | 03                     | 24,560                                | 174,200                        | 78,506                    | 59,742                | 30,586             | 1,120              | 4,246              |
| Chilton County . . . . .               | 06                     | 42,299                                | 235,623                        | 117,766                   | 72,790                | 35,641             | 2,928              | 6,497              |
| Choctaw County . . . . .               | 07                     | 14,173                                | 120,578                        | 51,623                    | 38,251                | 22,088             | 6,064              | 2,553              |
| Clarke County . . . . .                | 01 07                  | 26,496                                | 204,321                        | 94,082                    | 64,402                | 32,514             | 5,839              | 7,484              |
| Clay County . . . . .                  | 03                     | 13,788                                | 106,262                        | 49,602                    | 34,202                | 16,399             | 672                | 5,387              |
| Cleburne County . . . . .              | 03                     | 14,700                                | 109,364                        | 46,740                    | 36,505                | 21,067             | 666                | 4,385              |
| Coffee County . . . . .                | 02                     | 46,793                                | 681,306                        | 209,698                   | 125,964               | 52,141             | 275,772            | 17,731             |
| Colbert County . . . . .               | 05                     | 54,588                                | 469,639                        | 226,833                   | 114,350               | 89,035             | 29,262             | 10,160             |
| Conecuh County . . . . .               | 02                     | 13,160                                | 116,085                        | 47,491                    | 47,481                | 17,799             | 735                | 2,577              |
| Coosa County . . . . .                 | 03 06                  | 10,864                                | 170,350                        | 40,625                    | 112,764               | 11,814             | 3,035              | 2,112              |
| Covington County . . . . .             | 02                     | 37,007                                | 340,425                        | 141,825                   | 94,866                | 63,826             | 22,495             | 17,413             |
| Crenshaw County . . . . .              | 02                     | 13,805                                | 104,743                        | 47,263                    | 36,905                | 13,869             | 1,218              | 5,489              |
| Cullman County . . . . .               | 04                     | 80,554                                | 506,578                        | 262,566                   | 139,072               | 82,089             | 3,333              | 19,518             |
| Dale County . . . . .                  | 02                     | 48,150                                | 783,821                        | 205,038                   | 104,744               | 54,635             | 121,828            | 297,574            |
| Dallas County . . . . .                | 07                     | 43,079                                | 488,707                        | 163,940                   | 132,156               | 67,970             | 112,763            | 11,879             |
| De Kalb County . . . . .               | 04                     | 68,016                                | 385,339                        | 191,202                   | 106,069               | 69,909             | 6,396              | 11,763             |
| Elmore County . . . . .                | 02                     | 77,525                                | 446,914                        | 269,042                   | 88,643                | 70,103             | 4,907              | 14,219             |
| Escambia County . . . . .              | 01                     | 37,600                                | 298,267                        | 122,251                   | 93,926                | 68,475             | 7,710              | 5,905              |
| Etowah County . . . . .                | 04                     | 103,217                               | 780,567                        | 384,283                   | 214,359               | 135,076            | 21,790             | 25,059             |
| Fayette County . . . . .               | 04                     | 17,648                                | 124,759                        | 57,183                    | 42,125                | 20,902             | 746                | 3,803              |
| Franklin County . . . . .              | 04                     | 30,439                                | 243,897                        | 106,127                   | 80,393                | 42,467             | 8,372              | 6,538              |
| Geneva County . . . . .                | 02                     | 25,707                                | 211,637                        | 102,788                   | 70,801                | 29,864             | 1,169              | 7,015              |
| Greene County . . . . .                | 07                     | 9,201                                 | 94,390                         | 30,773                    | 40,731                | 19,920             | 550                | 2,416              |
| Hale County . . . . .                  | 07                     | 18,111                                | 191,216                        | 60,906                    | 105,049               | 19,172             | 1,725              | 4,364              |
| Henry County . . . . .                 | 02                     | 16,621                                | 138,891                        | 63,583                    | 50,418                | 20,577             | 1,136              | 3,178              |
| Houston County . . . . .               | 02                     | 97,171                                | 654,978                        | 336,749                   | 155,569               | 116,593            | 20,692             | 25,376             |
| Jackson County . . . . .               | 05                     | 53,030                                | 590,887                        | 192,648                   | 98,938                | 73,804             | 216,623            | 8,874              |
| Jefferson County . . . . .             | 06 07                  | 658,779                               | 6,123,863                      | 2,177,306                 | 1,418,355             | 1,448,584          | 419,340            | 660,278            |
| Lamar County . . . . .                 | 04                     | 14,447                                | 123,725                        | 56,686                    | 45,203                | 16,763             | 893                | 4,180              |
| Lauderdale County . . . . .            | 05                     | 88,561                                | 643,301                        | 354,145                   | 141,624               | 116,386            | 8,524              | 22,623             |
| Lawrence County . . . . .              | 05                     | 34,229                                | 193,060                        | 87,949                    | 60,220                | 38,252             | 2,370              | 4,270              |
| Lee County . . . . .                   | 03                     | 130,516                               | 677,987                        | 282,273                   | 113,994               | 217,516            | 27,865             | 36,340             |
| Limestone County . . . . .             | 05                     | 73,898                                | 428,712                        | 218,891                   | 99,371                | 90,625             | 9,952              | 9,873              |
| Lowndes County . . . . .               | 02                     | 12,686                                | 87,330                         | 33,487                    | 28,667                | 19,049             | 3,424              | 2,702              |
| Macon County . . . . .                 | 03                     | 22,336                                | 273,159                        | 84,667                    | 58,384                | 61,847             | 16,024             | 52,238             |
| Madison County . . . . .               | 05                     | 312,734                               | 9,262,975                      | 1,114,192                 | 320,056               | 355,967            | 6,615,397          | 857,364            |
| Marengo County . . . . .               | 07                     | 21,276                                | 164,014                        | 71,959                    | 56,797                | 29,080             | 1,017              | 5,161              |
| Marion County . . . . .                | 04                     | 29,580                                | 285,882                        | 96,789                    | 133,281               | 47,744             | 1,528              | 6,540              |
| Marshall County . . . . .              | 04                     | 87,644                                | 608,816                        | 313,082                   | 145,628               | 88,650             | 41,569             | 19,887             |
| Mobile County . . . . .                | 01                     | 404,406                               | 4,129,160                      | 1,233,148                 | 762,600               | 543,132            | 1,360,857          | 229,424            |
| Monroe County . . . . .                | 01                     | 22,764                                | 170,062                        | 70,367                    | 62,930                | 28,001             | 3,861              | 4,903              |
| Montgomery County . . . . .            | 02 03                  | 225,791                               | 3,432,584                      | 910,267                   | 379,326               | 1,263,226          | 337,539            | 542,227            |
| Morgan County . . . . .                | 04 05                  | 115,050                               | 695,884                        | 387,775                   | 150,429               | 114,575            | 11,561             | 31,544             |
| Perry County . . . . .                 | 07                     | 10,602                                | 93,111                         | 37,623                    | 33,388                | 18,753             | 562                | 2,784              |
| Pickens County . . . . .               | 04 07                  | 19,651                                | 165,222                        | 72,647                    | 60,736                | 23,247             | 2,013              | 6,578              |
| Pike County . . . . .                  | 02                     | 29,925                                | 258,777                        | 92,883                    | 107,724               | 46,543             | 4,594              | 7,032              |
| Randolph County . . . . .              | 03                     | 22,425                                | 157,166                        | 75,953                    | 50,233                | 26,086             | 946                | 3,948              |
| Russell County . . . . .               | 03                     | 50,183                                | 431,794                        | 195,564                   | 112,163               | 110,383            | 6,158              | 7,527              |
| St. Clair County . . . . .             | 04 06                  | 78,054                                | 388,953                        | 203,406                   | 89,509                | 82,475             | 2,919              | 10,644             |
| Shelby County . . . . .                | 06                     | 182,113                               | 643,813                        | 304,783                   | 119,423               | 161,787            | 32,387             | 25,433             |
| Sumter County . . . . .                | 07                     | 13,306                                | 177,968                        | 46,189                    | 50,775                | 76,529             | 679                | 3,796              |
| Talladega County . . . . .             | 03                     | 80,255                                | 590,634                        | 282,516                   | 156,697               | 95,170             | 25,019             | 31,231             |
| Tallapoosa County . . . . .            | 03                     | 40,747                                | 314,985                        | 149,829                   | 91,301                | 63,167             | 1,822              | 8,867              |
| Tuscaloosa County . . . . .            | 06 07                  | 177,906                               | 1,276,037                      | 488,331                   | 256,066               | 275,564            | 162,631            | 93,445             |
| Walker County . . . . .                | 04                     | 68,816                                | 563,968                        | 292,623                   | 156,146               | 94,069             | 3,334              | 17,795             |
| Washington County . . . . .            | 01                     | 17,226                                | 118,810                        | 58,752                    | 35,483                | 20,716             | 740                | 3,119              |
| Wilcox County . . . . .                | 07                     | 12,779                                | 100,697                        | 46,517                    | 29,856                | 17,963             | 1,898              | 4,463              |
| Winston County . . . . .               | 04                     | 24,240                                | 186,620                        | 86,458                    | 53,771                | 38,867             | 1,835              | 5,689              |
| State undistributed . . . . .          |                        |                                       | 1,893,423                      | 1,404                     | 1,636,912             | 254,508            | -                  | 600                |
| <b>Alaska . . . . .</b>                |                        | <b>683,478</b>                        | <b>9,378,297</b>               | <b>1,341,675</b>          | <b>651,943</b>        | <b>2,996,337</b>   | <b>2,339,997</b>   | <b>2,048,346</b>   |
| Aleutians East Borough . . . . .       | 00                     | 2,666                                 | 38,407                         | 3,100                     | 470                   | 18,573             | 14,395             | 1,869              |
| Aleutians West Census Area . . . . .   | 00                     | 4,824                                 | 79,389                         | 2,140                     | 2,000                 | 34,145             | 38,816             | 2,288              |
| Anchorage City and Borough . . . . .   | 00                     | 279,671                               | 3,886,872                      | 591,266                   | 152,411               | 736,588            | 1,265,568          | 1,141,039          |
| Bethel Census Area . . . . .           | 00                     | 17,199                                | 181,782                        | 12,781                    | 16,941                | 123,367            | 19,968             | 8,725              |
| Bristol Bay Borough . . . . .          | 00                     | 996                                   | 28,630                         | 6,146                     | 1,323                 | 5,034              | 12,893             | 3,234              |
| Denali Borough . . . . .               | 00                     | 1,838                                 | 38,219                         | 1,578                     | 1,693                 | 2,763              | 18,872             | 13,314             |
| Dillingham Census Area . . . . .       | 00                     | 4,996                                 | 68,363                         | 6,720                     | 2,068                 | 52,705             | 3,197              | 3,675              |
| Fairbanks-North Star Borough . . . . . | 00                     | 97,484                                | 1,592,600                      | 168,917                   | 50,203                | 284,684            | 536,629            | 552,168            |
| Haines Borough . . . . .               | 00                     | 2,285                                 | 25,753                         | 6,766                     | 2,228                 | 14,027             | 1,801              | 930                |
| Juneau City and Borough . . . . .      | 00                     | 30,690                                | 958,538                        | 73,486                    | 25,481                | 761,207            | 23,059             | 75,305             |

See footnotes at end of table.

**Table 15. Federal Government Expenditure by State and County Area: Fiscal Year 2007—Con.**

[In thousand dollars]

| State and county area                       | Congressional district | U.S. resident population <sup>1</sup> | Federal government expenditure |                           |                       |                  |                   |                    |
|---|------------------------|---------------------------------------|--------------------------------|---------------------------|-----------------------|------------------|-------------------|--------------------|
|   |                        |                                       | Total                          | Retirement and disability | Other direct payments | Grants           | Procurement       | Salaries and wages |
| <b>Alaska—Con.</b>                          |                        |                                       |                                |                           |                       |                  |                   |                    |
| Kenai Peninsula Borough . . . . .           | 00                     | 53,097                                | 350,680                        | 125,702                   | 38,505                | 140,699          | 14,866            | 30,908             |
| Ketchikan-Gateway Borough . . . . .         | 00                     | 13,227                                | 180,160                        | 32,465                    | 12,167                | 88,034           | 14,628            | 32,866             |
| Kodiak Island Borough . . . . .             | 00                     | 12,997                                | 192,522                        | 13,605                    | 5,205                 | 52,808           | 55,452            | 65,452             |
| Lake and Peninsula Borough . . . . .        | 00                     | 1,538                                 | 18,954                         | 353                       | 2,904                 | 6,452            | 7,088             | 2,156              |
| Matanuska-Susitna Borough . . . . .         | 00                     | 82,669                                | 419,972                        | 163,130                   | 35,532                | 183,489          | 23,211            | 14,611             |
| Nome Census Area . . . . .                  | 00                     | 9,315                                 | 128,492                        | 11,612                    | 7,431                 | 85,129           | 17,257            | 7,063              |
| North Slope Borough . . . . .               | 00                     | 6,561                                 | 57,959                         | 8,440                     | 2,155                 | 39,913           | 5,655             | 1,796              |
| Northwest Arctic Borough . . . . .          | 00                     | 7,453                                 | 64,395                         | 7,528                     | 5,409                 | 45,081           | 2,072             | 4,304              |
| Prince of Wales Census Area . . . . .       | 00                     | 5,544                                 | 49,932                         | 9,613                     | 2,082                 | 23,309           | 9,205             | 5,723              |
| Sitka City and Borough . . . . .            | 00                     | 8,874                                 | 98,556                         | 19,493                    | 7,539                 | 45,185           | 4,438             | 21,900             |
| Skagway-Hoonah-Angoon Census Area . . . . . | 00                     | 3,059                                 | 31,820                         | 8,027                     | 2,406                 | 10,950           | 2,975             | 7,461              |
| Southeast Fairbanks Census Area . . . . .   | 00                     | 6,840                                 | 117,857                        | 15,475                    | 3,849                 | 35,282           | 53,785            | 9,466              |
| Valdez-Cordova Census Area . . . . .        | 00                     | 9,496                                 | 255,653                        | 18,589                    | 5,103                 | 49,596           | 164,362           | 18,003             |
| Wade Hampton Census Area . . . . .          | 00                     | 7,623                                 | 38,045                         | 6,534                     | 6,534                 | 10,337           | 8,603             | 2,312              |
| Wrangell-Petersburg Census Area . . . . .   | 00                     | 6,009                                 | 55,762                         | 14,266                    | 6,388                 | 18,135           | 5,673             | 11,300             |
| Yakutat Borough . . . . .                   | 00                     | 689                                   | 5,005                          | 184                       | —                     | 2,427            | 1,308             | 1,086              |
| Yukon-Koyukuk Census Area . . . . .         | 00                     | 5,838                                 | 79,370                         | 13,716                    | 4,349                 | 31,001           | 21,961            | 8,344              |
| State undistributed . . . . .               |                        |                                       | 334,609                        | 41                        | 245,761               | 87,757           | —                 | 1,050              |
| <b>Arizona . . . . .</b>                    |                        | <b>6,338,755</b>                      | <b>48,012,176</b>              | <b>15,602,897</b>         | <b>8,329,123</b>      | <b>9,367,968</b> | <b>10,519,311</b> | <b>4,192,877</b>   |
| Apache County . . . . .                     | 01                     | 69,980                                | 749,740                        | 164,043                   | 80,257                | 326,714          | 62,646            | 116,079            |
| Cochise County . . . . .                    | 08                     | 127,866                               | 2,235,768                      | 567,186                   | 154,094               | 173,494          | 849,351           | 491,643            |
| Coconino County . . . . .                   | 01 02                  | 127,450                               | 913,364                        | 302,243                   | 117,999               | 251,553          | 103,868           | 137,701            |
| Gila County . . . . .                       | 01                     | 51,994                                | 442,172                        | 223,080                   | 97,358                | 81,708           | 14,373            | 25,654             |
| Graham County . . . . .                     | 01                     | 34,769                                | 217,375                        | 82,924                    | 42,282                | 64,308           | 8,423             | 19,437             |
| Greenlee County . . . . .                   | 01                     | 7,754                                 | 76,909                         | 19,930                    | 9,011                 | 44,912           | 727               | 2,330              |
| La Paz County . . . . .                     | 02 07                  | 20,172                                | 303,217                        | 75,937                    | 10,572                | 38,786           | 160,659           | 17,263             |
| Maricopa County . . . . .                   | (2)                    | 3,880,181                             | 23,854,791                     | 8,167,079                 | 4,092,424             | 5,181,755        | 4,636,344         | 1,777,188          |
| Mohave County . . . . .                     | 02                     | 194,944                               | 1,322,439                      | 754,687                   | 257,791               | 258,727          | 16,558            | 34,675             |
| Navajo County . . . . .                     | 01 02                  | 111,273                               | 750,074                        | 289,285                   | 103,198               | 209,016          | 64,853            | 83,722             |
| Pima County . . . . .                       | 07 08                  | 967,089                               | 10,843,002                     | 2,936,264                 | 1,175,739             | 1,554,432        | 4,213,324         | 963,243            |
| Pinal County . . . . .                      | 01 06 07 08            | 299,246                               | 1,364,221                      | 619,372                   | 275,519               | 314,180          | 63,844            | 91,307             |
| Santa Cruz County . . . . .                 | 07 08                  | 42,845                                | 317,585                        | 93,564                    | 35,335                | 74,606           | 26,858            | 87,223             |
| Yavapai County . . . . .                    | 01 02                  | 212,635                               | 1,423,221                      | 854,420                   | 206,184               | 238,032          | 53,021            | 71,564             |
| Yuma County . . . . .                       | 07                     | 190,557                               | 1,458,828                      | 440,187                   | 213,609               | 286,973          | 244,461           | 273,599            |
| State undistributed . . . . .               |                        |                                       | 1,739,471                      | 12,697                    | 1,457,753             | 268,772          | —                 | 250                |
| <b>Arkansas . . . . .</b>                   |                        | <b>2,834,797</b>                      | <b>22,454,008</b>              | <b>8,893,484</b>          | <b>5,443,371</b>      | <b>5,107,723</b> | <b>1,236,454</b>  | <b>1,772,976</b>   |
| Arkansas County . . . . .                   | 01                     | 19,392                                | 177,063                        | 64,713                    | 56,029                | 29,550           | 15,342            | 11,428             |
| Ashley County . . . . .                     | 04                     | 22,326                                | 181,910                        | 77,267                    | 57,288                | 40,327           | 1,378             | 5,650              |
| Baxter County . . . . .                     | 01                     | 41,950                                | 363,179                        | 219,108                   | 75,604                | 50,820           | 6,029             | 11,618             |
| Benton County . . . . .                     | 03                     | 203,107                               | 890,261                        | 462,871                   | 144,451               | 211,064          | 26,201            | 45,674             |
| Boone County . . . . .                      | 03                     | 36,672                                | 275,807                        | 141,808                   | 48,991                | 66,656           | 4,836             | 13,516             |
| Bradley County . . . . .                    | 04                     | 11,979                                | 92,658                         | 39,981                    | 28,932                | 18,712           | 511               | 4,523              |
| Calhoun County . . . . .                    | 04                     | 5,535                                 | 242,907                        | 16,040                    | 7,369                 | 38,089           | 180,374           | 1,036              |
| Carroll County . . . . .                    | 03                     | 27,429                                | 164,691                        | 85,929                    | 30,364                | 27,860           | 12,607            | 7,932              |
| Chicot County . . . . .                     | 04                     | 12,305                                | 115,222                        | 41,693                    | 50,070                | 19,726           | 628               | 3,104              |
| Clark County . . . . .                      | 04                     | 23,585                                | 172,369                        | 68,888                    | 43,734                | 49,886           | 1,779             | 8,082              |
| Clay County . . . . .                       | 01                     | 16,134                                | 141,669                        | 61,573                    | 51,034                | 23,247           | 1,060             | 4,754              |
| Cleburne County . . . . .                   | 01                     | 25,407                                | 189,908                        | 114,720                   | 39,128                | 27,501           | 2,712             | 5,846              |
| Cleveland County . . . . .                  | 04                     | 8,769                                 | 53,372                         | 29,451                    | 11,806                | 10,262           | 386               | 1,467              |
| Columbia County . . . . .                   | 04                     | 24,351                                | 195,215                        | 83,719                    | 49,939                | 33,508           | 22,944            | 5,105              |
| Conway County . . . . .                     | 02                     | 20,740                                | 148,164                        | 77,542                    | 37,014                | 25,019           | 3,190             | 5,399              |
| Craighead County . . . . .                  | 01                     | 91,552                                | 546,613                        | 238,729                   | 129,373               | 134,028          | 7,262             | 37,221             |
| Crawford County . . . . .                   | 03                     | 59,031                                | 333,201                        | 176,685                   | 63,213                | 69,348           | 9,337             | 14,619             |
| Crittenden County . . . . .                 | 01                     | 52,103                                | 320,235                        | 126,992                   | 95,726                | 77,372           | 7,798             | 12,348             |
| Cross County . . . . .                      | 01                     | 18,685                                | 134,401                        | 54,555                    | 46,888                | 24,253           | 4,317             | 4,388              |
| Dallas County . . . . .                     | 04                     | 8,249                                 | 65,304                         | 29,871                    | 21,195                | 11,505           | 455               | 2,278              |
| Desha County . . . . .                      | 04                     | 13,799                                | 130,660                        | 41,873                    | 52,080                | 28,457           | 1,634             | 6,616              |
| Drew County . . . . .                       | 04                     | 18,745                                | 139,679                        | 49,231                    | 37,304                | 26,913           | 19,820            | 6,412              |
| Faulkner County . . . . .                   | 02                     | 104,865                               | 475,003                        | 247,979                   | 84,392                | 116,486          | 4,655             | 21,491             |
| Franklin County . . . . .                   | 03                     | 18,157                                | 182,728                        | 60,014                    | 25,967                | 58,915           | 18,521            | 19,310             |
| Fulton County . . . . .                     | 01                     | 11,752                                | 87,224                         | 50,086                    | 19,893                | 14,423           | 493               | 2,330              |
| Garland County . . . . .                    | 04                     | 96,371                                | 826,952                        | 453,197                   | 193,749               | 108,680          | 33,197            | 38,129             |
| Grant County . . . . .                      | 04                     | 17,460                                | 98,412                         | 52,791                    | 17,331                | 23,685           | 927               | 3,679              |
| Greene County . . . . .                     | 01                     | 40,397                                | 235,571                        | 119,876                   | 57,987                | 43,049           | 1,587             | 13,073             |
| Hempstead County . . . . .                  | 04                     | 23,226                                | 169,502                        | 60,764                    | 44,344                | 47,044           | 9,795             | 7,556              |
| Hot Spring County . . . . .                 | 04                     | 31,850                                | 194,017                        | 97,986                    | 51,234                | 35,671           | 1,616             | 7,509              |
| Howard County . . . . .                     | 04                     | 13,997                                | 99,671                         | 43,480                    | 27,367                | 23,098           | 897               | 4,829              |
| Independence County . . . . .               | 01                     | 34,566                                | 228,881                        | 116,869                   | 44,467                | 53,197           | 2,263             | 12,084             |
| Izard County . . . . .                      | 01                     | 12,978                                | 106,842                        | 56,281                    | 26,248                | 20,629           | 695               | 2,988              |
| Jackson County . . . . .                    | 01                     | 17,219                                | 166,252                        | 52,870                    | 73,987                | 34,522           | 785               | 4,087              |
| Jefferson County . . . . .                  | 04                     | 78,986                                | 872,145                        | 272,536                   | 161,492               | 220,690          | 137,803           | 79,623             |
| Johnson County . . . . .                    | 03                     | 24,747                                | 140,335                        | 73,436                    | 30,405                | 28,423           | 1,543             | 6,527              |
| Lafayette County . . . . .                  | 04                     | 7,760                                 | 61,810                         | 25,490                    | 23,318                | 10,500           | 432               | 2,069              |
| Lawrence County . . . . .                   | 01                     | 16,860                                | 143,249                        | 64,858                    | 46,712                | 24,416           | 1,142             | 6,121              |
| Lee County . . . . .                        | 01                     | 10,859                                | 93,229                         | 28,676                    | 37,097                | 20,479           | 3,879             | 3,098              |
| Lincoln County . . . . .                    | 04                     | 13,729                                | 175,793                        | 31,269                    | 27,523                | 114,641          | 471               | 1,889              |

See footnotes at end of table.

**Table 15. Federal Government Expenditure by State and County Area: Fiscal Year 2007—Con.**

[In thousand dollars]

| State and county area               | Congressional district | U.S. resident population <sup>1</sup> | Federal government expenditure |                           |                       |                   |                   |                    |
|-------------------------------------|------------------------|---------------------------------------|--------------------------------|---------------------------|-----------------------|-------------------|-------------------|--------------------|
|                                     |                        |                                       | Total                          | Retirement and disability | Other direct payments | Grants            | Procurement       | Salaries and wages |
| <b>Arkansas—Con.</b>                |                        |                                       |                                |                           |                       |                   |                   |                    |
| Little River County . . . . .       | 04                     | 12,812                                | 89,119                         | 46,624                    | 22,503                | 15,864            | 1,165             | 2,964              |
| Logan County . . . . .              | 04                     | 22,599                                | 150,201                        | 79,514                    | 32,648                | 26,213            | 1,937             | 9,888              |
| Lonoke County . . . . .             | 01                     | 63,562                                | 361,277                        | 198,997                   | 74,408                | 75,132            | 2,257             | 10,482             |
| Madison County . . . . .            | 03                     | 15,420                                | 91,413                         | 48,496                    | 14,566                | 23,439            | 1,291             | 3,621              |
| Marion County . . . . .             | 03                     | 16,629                                | 127,685                        | 69,510                    | 22,537                | 31,425            | 1,587             | 2,626              |
| Miller County . . . . .             | 04                     | 42,662                                | 413,970                        | 123,540                   | 82,555                | 195,697           | 5,606             | 6,572              |
| Mississippi County . . . . .        | 01                     | 46,664                                | 430,425                        | 141,706                   | 115,381               | 156,911           | 6,889             | 9,539              |
| Monroe County . . . . .             | 01                     | 8,712                                 | 92,485                         | 30,759                    | 34,071                | 23,006            | 1,506             | 3,142              |
| Montgomery County . . . . .         | 04                     | 9,048                                 | 68,510                         | 34,450                    | 15,463                | 13,915            | 1,153             | 3,529              |
| Nevada County . . . . .             | 04                     | 9,376                                 | 74,232                         | 31,577                    | 22,057                | 15,134            | 648               | 4,816              |
| Newton County . . . . .             | 03                     | 8,339                                 | 56,601                         | 29,067                    | 10,075                | 13,301            | 536               | 3,622              |
| Ouachita County . . . . .           | 04                     | 26,068                                | 233,008                        | 98,892                    | 58,666                | 35,712            | 29,543            | 10,195             |
| Perry County . . . . .              | 02                     | 10,391                                | 67,194                         | 37,249                    | 14,864                | 11,201            | 1,027             | 2,853              |
| Phillips County . . . . .           | 01                     | 22,035                                | 214,753                        | 71,188                    | 89,464                | 42,497            | 6,186             | 5,418              |
| Pike County . . . . .               | 04                     | 10,791                                | 69,573                         | 34,715                    | 17,073                | 13,558            | 673               | 3,554              |
| Poinsett County . . . . .           | 01                     | 24,850                                | 202,475                        | 81,901                    | 73,326                | 33,212            | 1,476             | 12,560             |
| Polk County . . . . .               | 04                     | 20,197                                | 152,308                        | 78,517                    | 35,076                | 28,136            | 2,549             | 8,030              |
| Pope County . . . . .               | 03                     | 58,961                                | 340,580                        | 172,038                   | 65,096                | 75,134            | 5,166             | 23,147             |
| Prairie County . . . . .            | 01                     | 8,739                                 | 83,455                         | 28,038                    | 27,717                | 12,739            | 10,060            | 4,902              |
| Pulaski County . . . . .            | 02                     | 373,911                               | 4,333,196                      | 1,340,940                 | 564,105               | 1,174,161         | 377,912           | 876,079            |
| Randolph County . . . . .           | 01                     | 18,089                                | 125,222                        | 61,902                    | 33,396                | 26,305            | 882               | 2,737              |
| St. Francis County . . . . .        | 01                     | 26,900                                | 239,279                        | 78,718                    | 65,199                | 43,670            | 13,598            | 38,094             |
| Saline County . . . . .             | 02                     | 96,212                                | 369,366                        | 191,552                   | 66,282                | 99,171            | 2,507             | 9,855              |
| Scott County . . . . .              | 04                     | 11,304                                | 74,279                         | 39,624                    | 15,642                | 13,106            | 1,354             | 4,552              |
| Searcy County . . . . .             | 01                     | 8,087                                 | 64,221                         | 34,602                    | 13,875                | 11,964            | 449               | 3,330              |
| Sebastian County . . . . .          | 03                     | 121,766                               | 816,267                        | 359,176                   | 158,883               | 165,860           | 47,066            | 85,281             |
| Sevier County . . . . .             | 04                     | 16,325                                | 93,446                         | 42,549                    | 24,609                | 19,395            | 1,543             | 5,351              |
| Sharp County . . . . .              | 01                     | 17,848                                | 146,972                        | 86,462                    | 35,344                | 19,923            | 1,021             | 4,223              |
| Stone County . . . . .              | 01                     | 11,971                                | 88,924                         | 52,475                    | 19,394                | 12,969            | 895               | 3,191              |
| Union County . . . . .              | 04                     | 43,230                                | 339,544                        | 153,009                   | 80,973                | 89,024            | 3,587             | 12,951             |
| Van Buren County . . . . .          | 02                     | 16,507                                | 129,425                        | 74,892                    | 28,938                | 20,734            | 747               | 4,114              |
| Washington County . . . . .         | 03                     | 194,292                               | 1,071,611                      | 396,960                   | 144,226               | 277,681           | 145,352           | 107,392            |
| White County . . . . .              | 02                     | 73,441                                | 434,539                        | 233,671                   | 99,736                | 81,051            | 3,996             | 16,086             |
| Woodruff County . . . . .           | 01                     | 7,649                                 | 85,554                         | 27,378                    | 35,316                | 18,476            | 838               | 3,545              |
| Yell County . . . . .               | 02                     | 21,786                                | 143,688                        | 69,909                    | 30,827                | 31,478            | 2,148             | 9,326              |
| State undistributed . . . . .       |                        |                                       | 1,147,107                      | 1,191                     | 1,019,309             | 126,606           | —                 | —                  |
| <b>California . . . . .</b>         |                        | <b>36,553,215</b>                     | <b>260,421,921</b>             | <b>73,272,831</b>         | <b>59,503,622</b>     | <b>57,636,140</b> | <b>45,720,470</b> | <b>24,288,858</b>  |
| Alameda County . . . . .            | 09 10 11 13            | 1,464,202                             | 11,637,018                     | 2,841,277                 | 2,056,614             | 2,751,824         | 3,018,317         | 968,986            |
| Alpine County . . . . .             | 03                     | 1,145                                 | 8,198                          | 2,082                     | 1,323                 | 2,047             | 1,825             | 921                |
| Amador County . . . . .             | 03                     | 38,678                                | 252,010                        | 131,109                   | 61,924                | 48,804            | 3,586             | 6,586              |
| Butte County . . . . .              | 02 04                  | 218,779                               | 1,389,067                      | 658,857                   | 407,231               | 266,443           | 16,611            | 39,924             |
| Calaveras County . . . . .          | 03                     | 46,844                                | 311,946                        | 158,467                   | 70,843                | 69,252            | 4,432             | 8,952              |
| Colusa County . . . . .             | 02                     | 21,302                                | 155,326                        | 47,259                    | 52,998                | 49,738            | 1,368             | 3,963              |
| Contra Costa County . . . . .       | 07 10 11               | 1,019,640                             | 5,449,176                      | 2,215,221                 | 1,256,882             | 1,199,091         | 338,442           | 439,540            |
| Del Norte County . . . . .          | 01                     | 29,022                                | 202,062                        | 90,462                    | 40,873                | 56,552            | 4,883             | 9,292              |
| El Dorado County . . . . .          | 04                     | 175,689                               | 911,302                        | 439,787                   | 211,813               | 168,833           | 44,125            | 46,743             |
| Fresno County . . . . .             | 18 19 20 21            | 899,348                               | 4,779,779                      | 1,672,562                 | 998,675               | 1,135,506         | 364,612           | 608,424            |
| Glenn County . . . . .              | 02                     | 28,111                                | 177,503                        | 64,631                    | 58,480                | 33,174            | 6,097             | 15,121             |
| Humboldt County . . . . .           | 01                     | 128,864                               | 914,753                        | 372,091                   | 204,672               | 212,790           | 59,145            | 66,055             |
| Imperial County . . . . .           | 51                     | 161,867                               | 913,495                        | 302,153                   | 207,868               | 204,217           | 66,080            | 133,176            |
| Inyo County . . . . .               | 25                     | 17,449                                | 366,369                        | 53,040                    | 34,180                | 52,679            | 207,803           | 18,668             |
| Kern County . . . . .               | 20 22                  | 790,710                               | 4,643,383                      | 1,546,973                 | 989,941               | 884,440           | 508,705           | 713,323            |
| Kings County . . . . .              | 20                     | 148,875                               | 839,531                        | 249,941                   | 163,328               | 165,965           | 42,189            | 218,108            |
| Lake County . . . . .               | 01                     | 64,664                                | 517,322                        | 231,567                   | 160,806               | 107,393           | 6,110             | 11,447             |
| Lassen County . . . . .             | 04                     | 35,031                                | 283,188                        | 83,219                    | 38,535                | 72,577            | 42,118            | 46,739             |
| Los Angeles County . . . . .        | ( <sup>2</sup> )       | 9,878,554                             | 64,545,776                     | 15,964,139                | 14,909,896            | 14,124,530        | 15,479,779        | 4,067,432          |
| Madera County . . . . .             | 18 19                  | 146,513                               | 662,040                        | 292,197                   | 172,381               | 139,334           | 28,650            | 29,477             |
| Marin County . . . . .              | 06                     | 248,096                               | 1,508,428                      | 672,304                   | 350,397               | 341,474           | 58,851            | 85,402             |
| Mariposa County . . . . .           | 19                     | 18,036                                | 156,983                        | 61,851                    | 28,235                | 22,533            | 15,923            | 28,441             |
| Mendocino County . . . . .          | 01                     | 86,273                                | 621,646                        | 256,798                   | 144,102               | 188,915           | 10,381            | 21,451             |
| Merced County . . . . .             | 18                     | 245,514                               | 1,150,213                      | 445,272                   | 276,746               | 327,912           | 50,723            | 49,561             |
| Modoc County . . . . .              | 04                     | 9,197                                 | 84,028                         | 32,777                    | 16,969                | 13,874            | 5,907             | 14,501             |
| Mono County . . . . .               | 25                     | 12,801                                | 73,907                         | 22,812                    | 6,130                 | 23,117            | 7,742             | 14,106             |
| Monterey County . . . . .           | 17                     | 407,637                               | 2,791,641                      | 865,740                   | 455,541               | 577,649           | 324,763           | 567,949            |
| Napa County . . . . .               | 01                     | 132,565                               | 831,421                        | 376,689                   | 251,766               | 169,236           | 12,318            | 21,412             |
| Nevada County . . . . .             | 04                     | 97,027                                | 795,168                        | 313,475                   | 137,612               | 169,596           | 149,571           | 24,914             |
| Orange County . . . . .             | ( <sup>2</sup> )       | 2,997,033                             | 16,612,649                     | 5,252,329                 | 3,453,345             | 3,512,447         | 3,372,173         | 1,022,354          |
| Placer County . . . . .             | 04                     | 332,920                               | 1,638,021                      | 967,315                   | 261,439               | 273,730           | 62,923            | 72,615             |
| Plumas County . . . . .             | 04                     | 20,615                                | 193,794                        | 80,049                    | 39,020                | 34,731            | 21,198            | 18,797             |
| Riverside County . . . . .          | 01 44 45 49            | 2,073,571                             | 9,187,135                      | 4,206,134                 | 2,269,277             | 1,800,403         | 433,590           | 477,730            |
| Sacramento County . . . . .         | 03 04 05 10            | 1,386,667                             | 15,718,541                     | 4,196,817                 | 1,945,863             | 7,755,399         | 1,077,016         | 743,445            |
| San Benito County . . . . .         | 17                     | 54,667                                | 223,798                        | 84,945                    | 42,856                | 69,069            | 16,221            | 10,708             |
| San Bernardino County . . . . .     | ( <sup>2</sup> )       | 2,007,800                             | 10,202,180                     | 3,417,648                 | 2,055,600             | 2,119,742         | 1,218,271         | 1,390,918          |
| San Diego County . . . . .          | ( <sup>2</sup> )       | 2,974,859                             | 30,907,083                     | 7,148,572                 | 4,216,759             | 4,899,440         | 7,709,029         | 6,933,283          |
| San Francisco City/County . . . . . | 08 12                  | 764,976                               | 8,186,912                      | 1,675,140                 | 1,600,891             | 2,012,707         | 1,576,171         | 1,322,002          |
| San Joaquin County . . . . .        | 11 18                  | 670,990                               | 3,193,337                      | 1,332,137                 | 751,900               | 732,497           | 135,863           | 240,940            |
| San Luis Obispo County . . . . .    | 22 23                  | 262,436                               | 1,474,379                      | 673,246                   | 344,084               | 364,079           | 31,939            | 61,032             |

See footnotes at end of table.

**Table 15. Federal Government Expenditure by State and County Area: Fiscal Year 2007—Con.**

[In thousand dollars]

| State and county area            | Congressional district | U.S. resident population <sup>1</sup> | Federal government expenditure |                           |                       |                  |                  |                    |
|----------------------------------|------------------------|---------------------------------------|--------------------------------|---------------------------|-----------------------|------------------|------------------|--------------------|
|                                  |                        |                                       | Total                          | Retirement and disability | Other direct payments | Grants           | Procurement      | Salaries and wages |
| <b>California—Con.</b>           |                        |                                       |                                |                           |                       |                  |                  |                    |
| San Mateo County . . . . .       | 12 14                  | 706,984                               | 4,232,805                      | 1,582,617                 | 867,749               | 916,655          | 533,814          | 331,970            |
| Santa Barbara County . . . . .   | 23 24                  | 404,197                               | 3,425,475                      | 958,706                   | 520,858               | 688,381          | 894,631          | 362,899            |
| Santa Clara County . . . . .     | 11 14 15 16            | 1,748,976                             | 14,143,467                     | 2,974,692                 | 1,736,718             | 2,554,068        | 6,012,286        | 865,703            |
| Santa Cruz County . . . . .      | 14 17                  | 251,747                               | 1,365,048                      | 477,528                   | 330,938               | 476,437          | 35,496           | 44,650             |
| Shasta County . . . . .          | 02                     | 179,427                               | 1,416,600                      | 666,081                   | 294,061               | 317,335          | 52,697           | 86,426             |
| Sierra County . . . . .          | 04                     | 3,328                                 | 30,046                         | 11,212                    | 7,675                 | 6,732            | 1,347            | 3,080              |
| Siskiyou County . . . . .        | 02                     | 44,296                                | 424,088                        | 183,037                   | 86,103                | 102,690          | 14,409           | 37,849             |
| Solano County . . . . .          | 03 07 10               | 408,599                               | 3,062,664                      | 1,145,867                 | 345,506               | 478,960          | 513,951          | 578,380            |
| Sonoma County . . . . .          | 01 06                  | 464,435                               | 2,633,795                      | 1,139,060                 | 644,200               | 557,024          | 114,269          | 179,242            |
| Stanislaus County . . . . .      | 18 19                  | 511,263                               | 2,311,576                      | 1,021,777                 | 607,017               | 534,186          | 74,761           | 73,836             |
| Sutter County . . . . .          | 02                     | 92,040                                | 513,287                        | 224,403                   | 126,831               | 143,037          | 3,886            | 15,131             |
| Tehama County . . . . .          | 02                     | 61,114                                | 374,645                        | 176,604                   | 87,620                | 91,208           | 3,891            | 15,323             |
| Trinity County . . . . .         | 02                     | 14,177                                | 131,417                        | 54,842                    | 24,234                | 31,434           | 5,947            | 14,960             |
| Tulare County . . . . .          | 21                     | 421,553                               | 1,834,165                      | 722,332                   | 526,194               | 480,943          | 32,135           | 72,562             |
| Tuolumne County . . . . .        | 19                     | 55,806                                | 387,266                        | 205,599                   | 91,455                | 56,758           | 9,026            | 24,427             |
| Ventura County . . . . .         | 23 24                  | 798,364                               | 4,724,164                      | 1,698,933                 | 898,874               | 876,667          | 681,145          | 568,545            |
| Yolo County . . . . .            | 01 02                  | 195,844                               | 1,449,191                      | 337,106                   | 210,870               | 509,074          | 194,400          | 197,741            |
| Yuba County . . . . .            | 02                     | 72,098                                | 623,982                        | 176,862                   | 114,328               | 84,169           | 6,927            | 241,695            |
| State undistributed . . . . .    |                        |                                       | 12,827,731                     | 16,489                    | 11,234,595            | 1,576,646        | —                | —                  |
| <b>Colorado . . . . .</b>        |                        | <b>4,861,515</b>                      | <b>34,827,908</b>              | <b>10,717,329</b>         | <b>6,123,304</b>      | <b>6,148,874</b> | <b>6,740,114</b> | <b>5,098,287</b>   |
| Adams County . . . . .           | 01 02 07               | 422,495                               | 1,661,114                      | 631,197                   | 353,033               | 228,948          | 189,427          | 258,509            |
| Alamosa County . . . . .         | 03                     | 15,313                                | 102,248                        | 33,134                    | 23,589                | 31,509           | 3,627            | 10,390             |
| Arapahoe County . . . . .        | 01 06 07               | 545,089                               | 3,722,519                      | 1,301,417                 | 346,660               | 380,344          | 1,418,454        | 275,643            |
| Archuleta County . . . . .       | 03                     | 12,572                                | 57,382                         | 36,050                    | 5,115                 | 11,400           | 1,645            | 3,171              |
| Baca County . . . . .            | 04                     | 3,871                                 | 86,214                         | 13,775                    | 41,590                | 27,911           | 653              | 2,287              |
| Bent County . . . . .            | 04                     | 5,844                                 | 44,558                         | 21,324                    | 10,926                | 8,724            | 1,139            | 2,445              |
| Boulder County . . . . .         | 02 04                  | 290,262                               | 2,101,194                      | 607,145                   | 225,893               | 576,306          | 462,668          | 229,182            |
| Broomfield County . . . . .      | 02                     | 53,691                                | 35,242                         | 3,894                     | 774                   | 1,138            | 28,522           | 914                |
| Chaffee County . . . . .         | 05                     | 16,781                                | 99,469                         | 58,643                    | 17,302                | 14,429           | 2,097            | 6,997              |
| Cheyenne County . . . . .        | 04                     | 1,763                                 | 52,035                         | 4,737                     | 22,316                | 6,108            | 849              | 18,025             |
| Clear Creek County . . . . .     | 02                     | 8,956                                 | 51,226                         | 19,386                    | 5,394                 | 21,776           | 1,820            | 2,851              |
| Conejos County . . . . .         | 03                     | 8,074                                 | 59,960                         | 20,335                    | 11,961                | 24,186           | 599              | 2,879              |
| Costilla County . . . . .        | 03                     | 3,309                                 | 38,512                         | 14,881                    | 7,376                 | 14,763           | 509              | 983                |
| Crowley County . . . . .         | 04                     | 6,643                                 | 29,522                         | 12,184                    | 7,360                 | 8,687            | 255              | 1,036              |
| Custer County . . . . .          | 03                     | 4,025                                 | 27,515                         | 17,547                    | 3,179                 | 5,019            | 578              | 1,192              |
| Delta County . . . . .           | 03                     | 30,334                                | 196,089                        | 103,281                   | 44,111                | 33,355           | 2,303            | 13,039             |
| Denver City and County . . . . . | 01                     | 588,349                               | 6,825,433                      | 1,406,055                 | 1,207,794             | 2,138,476        | 923,760          | 1,149,348          |
| Dolores County . . . . .         | 03                     | 1,914                                 | 13,456                         | 6,003                     | 3,521                 | 2,120            | 1,111            | 700                |
| Douglas County . . . . .         | 06                     | 272,117                               | 560,160                        | 262,372                   | 27,559                | 240,488          | 11,841           | 17,901             |
| Eagle County . . . . .           | 02                     | 51,359                                | 86,766                         | 38,714                    | 7,432                 | 27,379           | 3,919            | 9,324              |
| Elbert County . . . . .          | 06                     | 22,720                                | 64,164                         | 42,215                    | 12,156                | 6,392            | 639              | 2,763              |
| El Paso County . . . . .         | 05                     | 587,272                               | 6,903,287                      | 1,796,062                 | 454,080               | 362,947          | 2,519,182        | 1,771,016          |
| Fremont County . . . . .         | 05                     | 47,389                                | 315,168                        | 155,171                   | 51,751                | 37,983           | 6,341            | 63,923             |
| Garfield County . . . . .        | 03                     | 53,631                                | 166,684                        | 84,698                    | 31,202                | 24,648           | 5,375            | 20,762             |
| Gilpin County . . . . .          | 02                     | 5,091                                 | 14,398                         | 8,276                     | 1,365                 | 4,114            | 166              | 478                |
| Grand County . . . . .           | 02                     | 13,612                                | 58,358                         | 24,785                    | 8,815                 | 14,975           | 2,672            | 7,111              |
| Gunnison County . . . . .        | 03                     | 14,973                                | 88,686                         | 19,793                    | 7,887                 | 5,945            | 47,095           | 7,966              |
| Hinsdale County . . . . .        | 03                     | 838                                   | 6,919                          | 2,331                     | 505                   | 3,362            | 455              | 266                |
| Huerfano County . . . . .        | 03                     | 7,837                                 | 72,081                         | 30,238                    | 18,051                | 22,092           | 356              | 1,345              |
| Jackson County . . . . .         | 03                     | 1,381                                 | 11,223                         | 3,932                     | 1,262                 | 3,765            | 366              | 1,897              |
| Jefferson County . . . . .       | 01 02 06 07            | 529,354                               | 3,092,812                      | 1,075,008                 | 393,835               | 276,152          | 670,598          | 677,220            |
| Kiowa County . . . . .           | 04                     | 1,332                                 | 28,477                         | 4,785                     | 20,797                | 1,337            | 345              | 1,212              |
| Kit Carson County . . . . .      | 04                     | 7,928                                 | 79,268                         | 18,834                    | 47,715                | 9,290            | 591              | 2,838              |
| Lake County . . . . .            | 05                     | 7,913                                 | 35,300                         | 12,097                    | 5,613                 | 9,734            | 4,335            | 3,521              |
| La Plata County . . . . .        | 03                     | 49,555                                | 237,158                        | 101,365                   | 41,857                | 55,318           | 11,867           | 26,750             |
| Larimer County . . . . .         | 04                     | 287,574                               | 1,388,383                      | 590,042                   | 216,122               | 260,050          | 138,391          | 183,778            |
| Las Animas County . . . . .      | 03                     | 16,010                                | 143,600                        | 54,077                    | 27,943                | 56,305           | 1,095            | 4,180              |
| Lincoln County . . . . .         | 04                     | 5,326                                 | 46,636                         | 12,550                    | 22,457                | 9,133            | 488              | 2,008              |
| Logan County . . . . .           | 04                     | 21,055                                | 120,814                        | 50,124                    | 46,754                | 17,592           | 1,023            | 5,320              |
| Mesa County . . . . .            | 03                     | 139,082                               | 799,429                        | 406,443                   | 143,828               | 98,668           | 69,449           | 81,041             |
| Mineral County . . . . .         | 03                     | 962                                   | 5,650                          | 2,660                     | 393                   | 1,963            | 379              | 255                |
| Moffat County . . . . .          | 03                     | 13,648                                | 65,640                         | 26,199                    | 16,810                | 10,273           | 3,319            | 9,039              |
| Montezuma County . . . . .       | 03                     | 25,221                                | 245,214                        | 73,615                    | 91,668                | 39,323           | 22,532           | 18,076             |
| Montrose County . . . . .        | 03                     | 39,527                                | 227,414                        | 119,180                   | 40,201                | 33,137           | 15,291           | 19,605             |
| Morgan County . . . . .          | 04                     | 27,961                                | 144,136                        | 58,135                    | 50,549                | 24,347           | 1,579            | 9,526              |
| Otero County . . . . .           | 03 04                  | 18,854                                | 186,783                        | 72,982                    | 44,091                | 58,067           | 1,618            | 10,025             |
| Ouray County . . . . .           | 03                     | 4,378                                 | 17,992                         | 10,526                    | 2,487                 | 2,664            | 1,159            | 1,155              |
| Park County . . . . .            | 05 06                  | 17,004                                | 109,721                        | 37,048                    | 5,619                 | 12,932           | 50,244           | 3,878              |
| Phillips County . . . . .        | 04                     | 4,499                                 | 50,853                         | 12,990                    | 24,675                | 11,142           | 393              | 1,654              |
| Pitkin County . . . . .          | 03                     | 15,106                                | 44,000                         | 19,363                    | 4,637                 | 12,353           | 1,923            | 5,724              |
| Prowers County . . . . .         | 04                     | 13,181                                | 91,048                         | 30,975                    | 38,259                | 18,133           | 792              | 2,888              |
| Pueblo County . . . . .          | 03                     | 154,538                               | 1,083,027                      | 512,008                   | 238,099               | 237,248          | 42,083           | 53,588             |
| Rio Blanco County . . . . .      | 03                     | 6,227                                 | 35,660                         | 13,612                    | 7,486                 | 9,739            | 637              | 4,186              |
| Rio Grande County . . . . .      | 03                     | 11,627                                | 84,622                         | 36,103                    | 18,596                | 21,847           | 1,191            | 6,885              |
| Routt County . . . . .           | 03                     | 22,382                                | 78,104                         | 30,851                    | 9,558                 | 22,663           | 8,110            | 6,921              |

See footnotes at end of table.

**Table 15. Federal Government Expenditure by State and County Area: Fiscal Year 2007—Con.**

[In thousand dollars]

| State and county area                 | Congressional district | U.S. resident population <sup>1</sup> | Federal government expenditure |                           |                       |                   |                   |                    |  |
|---------------------------------------|------------------------|---------------------------------------|--------------------------------|---------------------------|-----------------------|-------------------|-------------------|--------------------|--|
|                                       |                        |                                       | Total                          | Retirement and disability | Other direct payments | Grants            | Procurement       | Salaries and wages |  |
| <b>Colorado—Con.</b>                  |                        |                                       |                                |                           |                       |                   |                   |                    |  |
| Saguache County . . . . .             | 03                     | 6,920                                 | 43,369                         | 14,114                    | 10,732                | 11,023            | 2,239             | 5,261              |  |
| San Juan County . . . . .             | 03                     | 559                                   | 2,213                          | 1,262                     | 361                   | 296               | 55                | 239                |  |
| San Miguel County . . . . .           | 03                     | 7,533                                 | 48,311                         | 7,159                     | 1,776                 | 35,897            | 782               | 2,697              |  |
| Sedgwick County . . . . .             | 04                     | 2,340                                 | 38,854                         | 9,448                     | 14,683                | 13,131            | 275               | 1,317              |  |
| Summit County . . . . .               | 02                     | 26,547                                | 65,949                         | 33,450                    | 3,255                 | 22,172            | 3,155             | 3,916              |  |
| Teller County . . . . .               | 05                     | 21,824                                | 94,011                         | 71,982                    | 9,721                 | 5,019             | 4,034             | 3,255              |  |
| Washington County . . . . .           | 04                     | 4,627                                 | 55,114                         | 13,489                    | 33,056                | 4,786             | 457               | 3,325              |  |
| Weld County . . . . .                 | 02 04                  | 243,750                               | 821,201                        | 366,673                   | 200,483               | 165,241           | 40,082            | 48,721             |  |
| Yuma County . . . . .                 | 04                     | 9,666                                 | 104,493                        | 35,695                    | 40,026                | 23,804            | 1,179             | 3,789              |  |
| State undistributed . . . . .         |                        |                                       | 1,561,069                      | 2,910                     | 1,289,202             | 268,807           | —                 | 150                |  |
| <b>Connecticut . . . . .</b>          |                        | <b>3,502,309</b>                      | <b>32,378,063</b>              | <b>8,873,126</b>          | <b>6,628,541</b>      | <b>5,714,753</b>  | <b>9,306,426</b>  | <b>1,855,218</b>   |  |
| Fairfield County . . . . .            | 03 04 05               | 895,015                               | 6,774,448                      | 2,022,165                 | 1,380,351             | 1,053,072         | 2,039,397         | 279,463            |  |
| Hartford County . . . . .             | 01 02 05               | 876,824                               | 10,866,352                     | 2,347,768                 | 1,520,308             | 2,037,143         | 4,455,386         | 505,746            |  |
| Litchfield County . . . . .           | 01 05                  | 188,273                               | 1,047,478                      | 504,274                   | 264,232               | 205,851           | 35,417            | 37,704             |  |
| Middlesex County . . . . .            | 01 02 03               | 164,150                               | 914,551                        | 423,311                   | 201,586               | 174,580           | 83,804            | 31,269             |  |
| New Haven County . . . . .            | 02 03 04 05            | 845,494                               | 6,027,748                      | 2,198,877                 | 1,563,287             | 1,521,640         | 303,528           | 440,417            |  |
| New London County . . . . .           | 02                     | 267,376                               | 4,276,398                      | 785,100                   | 376,405               | 263,438           | 2,344,820         | 506,635            |  |
| Tolland County . . . . .              | 02                     | 148,139                               | 687,320                        | 299,384                   | 145,692               | 197,874           | 14,965            | 29,406             |  |
| Windham County . . . . .              | 02                     | 117,038                               | 649,319                        | 291,427                   | 174,695               | 130,361           | 29,108            | 23,728             |  |
| State undistributed . . . . .         |                        |                                       | 1,134,451                      | 821                       | 1,001,984             | 130,795           | —                 | 850                |  |
| <b>Delaware . . . . .</b>             |                        | <b>864,764</b>                        | <b>6,233,618</b>               | <b>2,555,527</b>          | <b>1,297,306</b>      | <b>1,387,119</b>  | <b>410,018</b>    | <b>583,649</b>     |  |
| Kent County . . . . .                 | 00                     | 152,255                               | 1,432,399                      | 516,452                   | 146,337               | 314,873           | 183,599           | 271,138            |  |
| New Castle County . . . . .           | 00                     | 528,218                               | 3,212,631                      | 1,302,684                 | 643,281               | 811,307           | 190,511           | 264,847            |  |
| Sussex County . . . . .               | 00                     | 184,291                               | 1,282,040                      | 736,191                   | 257,899               | 204,578           | 35,908            | 47,463             |  |
| State undistributed . . . . .         |                        |                                       | 306,548                        | 199                       | 249,788               | 56,361            | —                 | 200                |  |
| <b>District of Columbia . . . . .</b> | <b>98</b>              | <b>588,292</b>                        | <b>43,475,002</b>              | <b>2,306,520</b>          | <b>2,823,583</b>      | <b>5,881,030</b>  | <b>14,721,632</b> | <b>17,742,237</b>  |  |
| <b>Florida . . . . .</b>              |                        | <b>18,251,243</b>                     | <b>147,090,699</b>             | <b>55,563,726</b>         | <b>42,559,403</b>     | <b>21,410,663</b> | <b>15,757,395</b> | <b>11,799,512</b>  |  |
| Alachua County . . . . .              | 98 03 06               | 240,082                               | 1,881,514                      | 589,394                   | 376,703               | 474,432           | 182,602           | 258,382            |  |
| Baker County . . . . .                | 04                     | 25,745                                | 149,492                        | 63,150                    | 45,896                | 34,260            | 1,590             | 4,597              |  |
| Bay County . . . . .                  | 02                     | 163,984                               | 2,116,206                      | 659,634                   | 333,213               | 181,641           | 559,661           | 382,058            |  |
| Bradford County . . . . .             | 06                     | 28,769                                | 209,377                        | 73,156                    | 70,817                | 29,501            | 1,889             | 34,015             |  |
| Brevard County . . . . .              | 15 24                  | 536,161                               | 7,233,202                      | 2,268,938                 | 890,590               | 428,872           | 3,127,917         | 516,885            |  |
| Broward County . . . . .              | ( <sup>2</sup> )       | 1,759,591                             | 10,618,558                     | 3,882,835                 | 3,945,217             | 1,613,315         | 574,381           | 602,811            |  |
| Calhoun County . . . . .              | 02                     | 13,594                                | 140,151                        | 38,170                    | 85,638                | 13,544            | 697               | 2,102              |  |
| Charlotte County . . . . .            | 13 14 16               | 152,814                               | 1,261,496                      | 715,780                   | 393,896               | 119,592           | 7,157             | 25,070             |  |
| Citrus County . . . . .               | 05                     | 140,169                               | 1,162,058                      | 699,487                   | 355,207               | 84,039            | 4,524             | 18,802             |  |
| Clay County . . . . .                 | 03 06                  | 182,023                               | 943,690                        | 646,923                   | 140,264               | 105,684           | 24,657            | 26,162             |  |
| Collier County . . . . .              | 14 25                  | 315,839                               | 1,724,036                      | 999,420                   | 414,262               | 223,813           | 31,456            | 55,084             |  |
| Columbia County . . . . .             | 04                     | 67,985                                | 560,404                        | 235,068                   | 123,792               | 77,234            | 53,985            | 70,325             |  |
| De Soto County . . . . .              | 13                     | 34,675                                | 224,159                        | 84,773                    | 89,442                | 45,705            | 823               | 3,418              |  |
| Dixie County . . . . .                | 02                     | 14,942                                | 118,488                        | 57,339                    | 48,209                | 11,251            | 296               | 1,393              |  |
| Duval County . . . . .                | 03 04 06               | 849,159                               | 8,188,058                      | 2,374,170                 | 2,055,868             | 973,083           | 1,142,280         | 1,642,656          |  |
| Escambia County . . . . .             | 01                     | 306,407                               | 3,287,839                      | 1,262,979                 | 566,530               | 313,648           | 359,320           | 785,362            |  |
| Flagler County . . . . .              | 07                     | 88,397                                | 559,337                        | 385,531                   | 87,000                | 69,854            | 3,245             | 13,707             |  |
| Franklin County . . . . .             | 02                     | 10,030                                | 197,080                        | 35,108                    | 33,523                | 125,973           | 696               | 1,779              |  |
| Gadsden County . . . . .              | 02                     | 47,197                                | 312,000                        | 127,160                   | 124,912               | 47,121            | 3,001             | 9,808              |  |
| Gilchrist County . . . . .            | 06                     | 17,017                                | 119,513                        | 49,653                    | 22,294                | 44,621            | 569               | 2,376              |  |
| Glades County . . . . .               | 16                     | 11,109                                | 48,809                         | 22,920                    | 10,919                | 14,235            | 186               | 549                |  |
| Gulf County . . . . .                 | 02                     | 14,059                                | 112,615                        | 52,287                    | 40,654                | 17,918            | 443               | 1,312              |  |
| Hamilton County . . . . .             | 04                     | 14,301                                | 171,499                        | 40,775                    | 106,097               | 21,877            | 535               | 2,214              |  |
| Hardee County . . . . .               | 13                     | 28,830                                | 139,097                        | 56,423                    | 48,357                | 28,822            | 938               | 4,556              |  |
| Hendry County . . . . .               | 16 23                  | 39,611                                | 197,848                        | 75,761                    | 60,441                | 41,373            | 16,299            | 3,974              |  |
| Hernando County . . . . .             | 05                     | 169,070                               | 1,386,955                      | 820,193                   | 409,326               | 120,136           | 8,115             | 29,185             |  |
| Highlands County . . . . .            | 16                     | 99,349                                | 831,972                        | 448,099                   | 266,610               | 77,600            | 22,301            | 17,363             |  |
| Hillsborough County . . . . .         | 09 11 12               | 1,174,727                             | 10,350,627                     | 2,959,793                 | 3,615,419             | 1,231,865         | 1,379,797         | 1,163,753          |  |
| Holmes County . . . . .               | 01                     | 19,245                                | 161,031                        | 70,686                    | 64,939                | 19,593            | 1,041             | 4,773              |  |
| Indian River County . . . . .         | 15                     | 131,837                               | 1,137,522                      | 577,935                   | 381,703               | 128,729           | 17,254            | 31,902             |  |
| Jackson County . . . . .              | 02                     | 49,287                                | 419,825                        | 166,752                   | 140,302               | 71,761            | 7,867             | 33,144             |  |
| Jefferson County . . . . .            | 02 04                  | 14,451                                | 100,932                        | 43,083                    | 37,821                | 15,777            | 661               | 3,590              |  |
| Lafayette County . . . . .            | 02                     | 7,998                                 | 37,115                         | 14,791                    | 14,690                | 6,281             | 245               | 1,108              |  |
| Lake County . . . . .                 | 03 05 06 08            | 301,059                               | 2,370,628                      | 1,565,652                 | 504,384               | 229,579           | 18,270            | 52,743             |  |
| Lee County . . . . .                  | 14                     | 590,564                               | 3,571,902                      | 1,968,019                 | 958,355               | 403,972           | 55,588            | 185,967            |  |
| Leon County . . . . .                 | 02 04                  | 260,945                               | 5,212,147                      | 815,681                   | 406,172               | 3,775,969         | 80,513            | 133,813            |  |
| Levy County . . . . .                 | 05 06                  | 39,065                                | 273,868                        | 138,959                   | 72,284                | 49,138            | 6,496             | 6,991              |  |
| Liberty County . . . . .              | 02                     | 7,851                                 | 42,295                         | 19,153                    | 13,362                | 6,379             | 1,065             | 2,336              |  |
| Madison County . . . . .              | 04                     | 18,957                                | 148,446                        | 59,863                    | 54,753                | 30,010            | 695               | 3,125              |  |
| Manatee County . . . . .              | 11 13                  | 315,108                               | 1,986,530                      | 1,016,949                 | 598,543               | 240,017           | 52,833            | 78,188             |  |
| Marion County . . . . .               | 03 05 06 08            | 324,857                               | 2,289,977                      | 1,412,823                 | 560,359               | 243,036           | 18,950            | 54,809             |  |
| Martin County . . . . .               | 16 23                  | 139,182                               | 1,089,771                      | 579,658                   | 316,770               | 121,758           | 48,154            | 23,431             |  |
| Miami-Dade County . . . . .           | ( <sup>3</sup> )       | 2,387,170                             | 15,244,455                     | 4,562,240                 | 5,324,620             | 2,881,620         | 885,319           | 1,590,657          |  |
| Monroe County . . . . .               | 18 25                  | 73,223                                | 707,504                        | 219,088                   | 155,276               | 121,325           | 77,124            | 134,692            |  |
| Nassau County . . . . .               | 04                     | 68,450                                | 465,285                        | 242,579                   | 77,915                | 44,947            | 18,842            | 81,002             |  |
| Okaloosa County . . . . .             | 01 02                  | 181,499                               | 3,267,973                      | 915,129                   | 198,276               | 180,992           | 1,220,901         | 752,675            |  |
| Okeechobee County . . . . .           | 16                     | 40,311                                | 270,449                        | 120,463                   | 101,449               | 35,418            | 7,519             | 5,599              |  |
| Orange County . . . . .               | 03 07 08 24            | 1,066,113                             | 8,528,272                      | 2,247,572                 | 1,333,303             | 957,612           | 3,335,083         | 654,701            |  |
| Osceola County . . . . .              | 08 12 15               | 255,815                               | 1,019,754                      | 577,742                   | 234,728               | 143,167           | 31,150            | 32,967             |  |
| Palm Beach County . . . . .           | 16 19 22 23            | 1,266,451                             | 9,052,029                      | 3,996,319                 | 2,937,717             | 1,106,085         | 528,808           | 483,101            |  |

See footnotes at end of table.

**Table 15. Federal Government Expenditure by State and County Area: Fiscal Year 2007—Con.**

[In thousand dollars]

| State and county area          | Congressional district | U.S. resident population <sup>1</sup> | Federal government expenditure |                           |                       |                   |                   |                    |
|--------------------------------|------------------------|---------------------------------------|--------------------------------|---------------------------|-----------------------|-------------------|-------------------|--------------------|
|                                |                        |                                       | Total                          | Retirement and disability | Other direct payments | Grants            | Procurement       | Salaries and wages |
| <b>Florida—Con.</b>            |                        |                                       |                                |                           |                       |                   |                   |                    |
| Pasco County . . . . .         | 05 09                  | 462,715                               | 2,913,515                      | 1,448,086                 | 1,016,534             | 281,890           | 91,407            | 75,597             |
| Pinellas County . . . . .      | 09 10 11               | 917,437                               | 8,841,687                      | 3,594,058                 | 2,640,190             | 882,389           | 1,155,016         | 570,034            |
| Polk County . . . . .          | 05 12 15               | 574,746                               | 3,281,111                      | 1,775,378                 | 868,818               | 444,280           | 83,055            | 109,580            |
| Putnam County . . . . .        | 03 07                  | 73,821                                | 533,761                        | 272,538                   | 145,159               | 103,200           | 2,396             | 10,468             |
| St. John County . . . . .      | 07                     | 175,446                               | 977,011                        | 540,856                   | 197,541               | 123,548           | 65,823            | 49,243             |
| St. Lucie County . . . . .     | 16 23                  | 260,939                               | 1,638,308                      | 918,729                   | 468,398               | 176,984           | 19,451            | 54,746             |
| Santa Rosa County . . . . .    | 01                     | 147,044                               | 948,073                        | 554,727                   | 151,150               | 100,804           | 51,769            | 89,623             |
| Sarasota County . . . . .      | 13                     | 372,073                               | 3,288,584                      | 1,818,589                 | 961,161               | 272,886           | 152,602           | 83,346             |
| Seminole County . . . . .      | 03 07 24               | 409,509                               | 1,831,330                      | 920,021                   | 426,710               | 312,759           | 55,050            | 116,791            |
| Sumter County . . . . .        | 05                     | 72,246                                | 478,712                        | 218,856                   | 92,729                | 55,973            | 27,115            | 84,039             |
| Suwannee County . . . . .      | 02                     | 39,525                                | 274,467                        | 149,969                   | 66,615                | 46,877            | 1,755             | 9,250              |
| Taylor County . . . . .        | 02                     | 19,771                                | 152,304                        | 63,365                    | 47,179                | 17,873            | 21,110            | 2,778              |
| Union County . . . . .         | 04                     | 14,991                                | 71,061                         | 28,510                    | 17,224                | 20,720            | 2,766             | 1,840              |
| Volusia County . . . . .       | 03 07 24               | 500,413                               | 3,524,301                      | 1,884,698                 | 1,023,599             | 403,887           | 97,713            | 114,404            |
| Wakulla County . . . . .       | 02                     | 29,726                                | 121,289                        | 63,306                    | 22,420                | 26,224            | 3,544             | 5,797              |
| Walton County . . . . .        | 01 02                  | 52,881                                | 649,630                        | 157,020                   | 64,542                | 38,928            | 2,310             | 386,829            |
| Washington County . . . . .    | 01                     | 22,886                                | 175,772                        | 81,271                    | 63,343                | 26,247            | 775               | 4,136              |
| State undistributed . . . . .  |                        |                                       | 5,745,996                      | 17,698                    | 5,037,274             | 691,024           | —                 | —                  |
| <b>Georgia . . . . .</b>       |                        | <b>9,544,750</b>                      | <b>71,078,990</b>              | <b>21,617,453</b>         | <b>13,465,451</b>     | <b>12,391,367</b> | <b>14,197,285</b> | <b>9,407,435</b>   |
| Appling County . . . . .       | 01                     | 17,946                                | 102,370                        | 44,310                    | 37,493                | 16,098            | 825               | 3,643              |
| Atkinson County . . . . .      | 01                     | 8,223                                 | 50,243                         | 19,301                    | 20,382                | 7,958             | 373               | 2,229              |
| Bacon County . . . . .         | 01                     | 10,507                                | 67,400                         | 27,259                    | 27,853                | 10,269            | 494               | 1,525              |
| Baker County . . . . .         | 02                     | 3,781                                 | 26,192                         | 5,207                     | 16,378                | 3,906             | 118               | 582                |
| Baldwin County . . . . .       | 03                     | 46,057                                | 241,766                        | 114,566                   | 65,366                | 53,598            | 1,303             | 6,934              |
| Banks County . . . . .         | 09                     | 16,556                                | 58,717                         | 31,732                    | 12,251                | 13,320            | 275               | 1,139              |
| Barrow County . . . . .        | 09                     | 67,139                                | 247,017                        | 128,192                   | 50,693                | 48,271            | 1,936             | 17,925             |
| Bartow County . . . . .        | 07 11                  | 92,834                                | 438,488                        | 208,237                   | 68,093                | 128,771           | 19,526            | 13,860             |
| Ben Hill County . . . . .      | 01                     | 17,650                                | 110,664                        | 54,136                    | 37,183                | 16,305            | 558               | 2,482              |
| Berrien County . . . . .       | 01                     | 16,722                                | 114,282                        | 54,234                    | 41,884                | 14,875            | 709               | 2,579              |
| Bibb County . . . . .          | 03 08                  | 154,709                               | 1,257,982                      | 549,406                   | 350,729               | 175,372           | 69,020            | 113,454            |
| Bleckley County . . . . .      | 03                     | 12,306                                | 85,444                         | 39,001                    | 29,380                | 15,103            | 424               | 1,537              |
| Brantley County . . . . .      | 01                     | 15,440                                | 86,750                         | 43,542                    | 20,547                | 19,620            | 927               | 2,114              |
| Brooks County . . . . .        | 02                     | 16,340                                | 107,971                        | 42,129                    | 41,078                | 21,883            | 569               | 2,311              |
| Bryan County . . . . .         | 01 12                  | 30,132                                | 476,629                        | 80,874                    | 24,482                | 27,353            | 334,610           | 9,310              |
| Bulloch County . . . . .       | 12                     | 66,176                                | 272,283                        | 118,508                   | 81,217                | 58,040            | 3,442             | 11,076             |
| Burke County . . . . .         | 12                     | 22,754                                | 142,295                        | 65,243                    | 46,710                | 21,597            | 1,944             | 6,801              |
| Butts County . . . . .         | 08 13                  | 23,759                                | 150,092                        | 67,903                    | 26,280                | 49,395            | 960               | 5,555              |
| Calhoun County . . . . .       | 02                     | 6,098                                 | 48,779                         | 18,269                    | 22,407                | 6,369             | 334               | 1,400              |
| Camden County . . . . .        | 01                     | 48,689                                | 736,877                        | 133,363                   | 28,227                | 49,065            | 245,995           | 280,227            |
| Candler County . . . . .       | 03                     | 10,550                                | 60,979                         | 25,381                    | 23,633                | 9,718             | 439               | 1,808              |
| Carroll County . . . . .       | 08 11                  | 111,954                               | 511,964                        | 268,866                   | 126,678               | 81,886            | 15,395            | 19,139             |
| Catoosa County . . . . .       | 10                     | 62,241                                | 234,423                        | 122,395                   | 45,758                | 56,730            | 3,367             | 6,173              |
| Charlton County . . . . .      | 01                     | 10,609                                | 88,310                         | 29,439                    | 16,502                | 36,152            | 3,340             | 2,877              |
| Chatham County . . . . .       | 01 12                  | 248,469                               | 1,897,928                      | 695,971                   | 452,114               | 307,344           | 267,843           | 174,656            |
| Chattahoochee County . . . . . | 02                     | 9,430                                 | 747,911                        | 13,940                    | 3,562                 | 12,310            | 702,102           | 15,998             |
| Chattooga County . . . . .     | 11                     | 26,797                                | 141,939                        | 75,282                    | 39,395                | 23,503            | 752               | 3,007              |
| Cherokee County . . . . .      | 06 07                  | 204,363                               | 643,246                        | 304,502                   | 80,926                | 222,022           | 9,971             | 25,825             |
| Clarke County . . . . .        | 12                     | 114,063                               | 718,622                        | 218,106                   | 116,123               | 236,987           | 38,052            | 109,354            |
| Clay County . . . . .          | 02                     | 3,207                                 | 36,724                         | 9,090                     | 9,273                 | 4,554             | 11,924            | 1,882              |
| Clayton County . . . . .       | 05 13                  | 272,217                               | 1,107,404                      | 501,957                   | 211,289               | 260,195           | 36,594            | 97,370             |
| Clinch County . . . . .        | 01                     | 6,992                                 | 44,725                         | 18,087                    | 15,905                | 8,070             | 1,229             | 1,435              |
| Cobb County . . . . .          | 05 06 11               | 691,905                               | 6,997,887                      | 1,272,283                 | 433,679               | 567,735           | 4,504,647         | 219,543            |
| Coffee County . . . . .        | 01                     | 40,085                                | 205,353                        | 90,164                    | 69,767                | 35,292            | 1,364             | 8,766              |
| Colquitt County . . . . .      | 01 02                  | 44,814                                | 289,096                        | 120,306                   | 92,193                | 60,519            | 6,882             | 9,197              |
| Columbia County . . . . .      | 09                     | 109,100                               | 893,542                        | 282,125                   | 53,270                | 80,479            | 432,736           | 44,931             |
| Cook County . . . . .          | 01                     | 16,432                                | 98,787                         | 43,980                    | 31,695                | 20,330            | 550               | 2,232              |
| Coweta County . . . . .        | 08 11                  | 118,936                               | 487,206                        | 260,504                   | 89,870                | 95,873            | 15,345            | 25,614             |
| Crawford County . . . . .      | 03                     | 12,483                                | 52,784                         | 25,684                    | 14,134                | 12,068            | 181               | 717                |
| Crisp County . . . . .         | 02                     | 22,125                                | 144,025                        | 60,610                    | 52,642                | 24,867            | 875               | 5,030              |
| Dade County . . . . .          | 10                     | 16,098                                | 91,347                         | 46,783                    | 19,935                | 22,046            | 464               | 2,118              |
| Dawson County . . . . .        | 10                     | 21,484                                | 84,778                         | 49,691                    | 14,379                | 15,733            | 1,312             | 3,664              |
| Decatur County . . . . .       | 02                     | 28,544                                | 174,186                        | 72,272                    | 62,123                | 27,202            | 4,143             | 8,445              |
| De Kalb County . . . . .       | 04 05 13               | 737,093                               | 3,697,117                      | 966,629                   | 701,742               | 699,915           | 268,128           | 1,060,703          |
| Dodge County . . . . .         | 03                     | 20,042                                | 130,468                        | 63,341                    | 40,261                | 21,324            | 2,118             | 3,424              |
| Dooley County . . . . .        | 03                     | 11,592                                | 97,731                         | 30,822                    | 43,191                | 19,852            | 645               | 3,222              |
| Dougherty County . . . . .     | 02                     | 95,693                                | 904,344                        | 307,550                   | 173,421               | 117,440           | 163,504           | 142,428            |
| Douglas County . . . . .       | 08 11                  | 124,495                               | 437,910                        | 230,589                   | 84,937                | 101,316           | 4,392             | 16,675             |
| Early County . . . . .         | 02                     | 11,836                                | 96,705                         | 32,375                    | 38,295                | 20,244            | 1,349             | 4,443              |
| Echols County . . . . .        | 01                     | 4,093                                 | 17,234                         | 4,868                     | 2,992                 | 9,175             | 39                | 159                |
| Effingham County . . . . .     | 12                     | 50,728                                | 175,796                        | 102,485                   | 30,526                | 34,167            | 1,998             | 6,619              |
| Elbert County . . . . .        | 09                     | 20,525                                | 151,139                        | 67,955                    | 37,785                | 21,422            | 8,137             | 15,840             |
| Emanuel County . . . . .       | 03                     | 22,469                                | 167,903                        | 66,767                    | 48,629                | 25,343            | 18,707            | 8,457              |
| Evans County . . . . .         | 03                     | 11,505                                | 61,238                         | 29,139                    | 18,767                | 9,764             | 932               | 2,637              |
| Fannin County . . . . .        | 10                     | 22,580                                | 154,364                        | 87,677                    | 37,569                | 21,617            | 3,300             | 4,201              |
| Fayette County . . . . .       | 08 13                  | 106,144                               | 527,041                        | 301,691                   | 58,158                | 76,090            | 29,666            | 61,436             |
| Floyd County . . . . .         | 11                     | 95,618                                | 537,821                        | 273,791                   | 142,406               | 96,697            | 5,091             | 19,835             |
| Forsyth County . . . . .       | 07 10                  | 158,914                               | 373,870                        | 201,474                   | 47,239                | 98,824            | 10,149            | 16,183             |
| Franklin County . . . . .      | 09                     | 21,793                                | 152,951                        | 73,743                    | 35,377                | 38,750            | 1,123             | 3,957              |
| Fulton County . . . . .        | 05 06 13               | 992,137                               | 13,872,344                     | 2,214,293                 | 1,311,525             | 3,578,837         | 5,050,058         | 1,717,631          |

See footnotes at end of table.

**Table 15. Federal Government Expenditure by State and County Area: Fiscal Year 2007—Con.**

[In thousand dollars]

| State and county area       | Congressional district | U.S. resident population <sup>1</sup> | Federal government expenditure |                           |                       |         |             |                    |
|-----------------------------|------------------------|---------------------------------------|--------------------------------|---------------------------|-----------------------|---------|-------------|--------------------|
|                             |                        |                                       | Total                          | Retirement and disability | Other direct payments | Grants  | Procurement | Salaries and wages |
| <b>Georgia—Con.</b>         |                        |                                       |                                |                           |                       |         |             |                    |
| Gilmer County . . . . .     | 10                     | 28,389                                | 138,860                        | 80,448                    | 31,778                | 19,922  | 1,030       | 5,682              |
| Glascocock County . . . . . | 12                     | 2,771                                 | 23,108                         | 9,775                     | 5,703                 | 6,737   | 177         | 717                |
| Glynn County . . . . .      | 01                     | 74,932                                | 829,315                        | 249,665                   | 126,237               | 84,485  | 207,427     | 161,502            |
| Gordon County . . . . .     | 10                     | 52,044                                | 234,008                        | 114,381                   | 49,715                | 53,658  | 6,099       | 10,155             |
| Grady County . . . . .      | 02                     | 25,042                                | 121,835                        | 55,853                    | 38,961                | 23,095  | 855         | 3,071              |
| Greene County . . . . .     | 09                     | 15,662                                | 101,059                        | 55,471                    | 23,286                | 17,061  | 884         | 4,357              |
| Gwinnett County . . . . .   | 04 07 10 13            | 776,380                               | 2,237,545                      | 886,029                   | 234,058               | 512,875 | 372,727     | 231,856            |
| Habersham County . . . . .  | 09                     | 42,272                                | 226,384                        | 113,882                   | 46,367                | 52,207  | 5,371       | 8,556              |
| Hall County . . . . .       | 10                     | 180,175                               | 906,637                        | 351,487                   | 139,289               | 174,949 | 202,173     | 38,739             |
| Hancock County . . . . .    | 03                     | 9,568                                 | 63,821                         | 27,160                    | 21,944                | 13,106  | 327         | 1,283              |
| Haralson County . . . . .   | 11                     | 28,718                                | 149,997                        | 79,469                    | 38,254                | 25,613  | 1,976       | 4,685              |
| Harris County . . . . .     | 08 11                  | 29,073                                | 204,608                        | 81,821                    | 18,871                | 97,763  | 1,630       | 4,522              |
| Hart County . . . . .       | 09                     | 24,240                                | 124,549                        | 62,511                    | 31,141                | 21,137  | 2,837       | 6,924              |
| Heard County . . . . .      | 11                     | 11,387                                | 54,169                         | 24,733                    | 13,204                | 14,622  | 313         | 1,297              |
| Henry County . . . . .      | 08 13                  | 186,037                               | 709,663                        | 369,425                   | 83,563                | 133,596 | 10,268      | 112,812            |
| Houston County . . . . .    | 01 03                  | 131,016                               | 2,169,171                      | 515,371                   | 112,851               | 107,001 | 515,577     | 918,371            |
| Irwin County . . . . .      | 01                     | 9,934                                 | 70,856                         | 23,057                    | 28,372                | 10,148  | 6,915       | 2,364              |
| Jackson County . . . . .    | 09                     | 59,254                                | 248,819                        | 145,177                   | 48,295                | 40,478  | 4,610       | 10,259             |
| Jasper County . . . . .     | 08                     | 13,660                                | 57,718                         | 31,233                    | 12,558                | 11,560  | 493         | 1,873              |
| Jeff Davis County . . . . . | 01                     | 13,291                                | 79,477                         | 37,495                    | 26,702                | 12,582  | 518         | 2,180              |
| Jefferson County . . . . .  | 12                     | 16,454                                | 118,176                        | 53,572                    | 38,756                | 22,442  | 635         | 2,771              |
| Jenkins County . . . . .    | 12                     | 8,595                                 | 60,348                         | 22,436                    | 21,752                | 14,205  | 448         | 1,508              |
| Johnson County . . . . .    | 03                     | 9,533                                 | 56,666                         | 24,098                    | 20,026                | 10,953  | 341         | 1,249              |
| Jones County . . . . .      | 03 08                  | 27,229                                | 97,396                         | 49,576                    | 20,848                | 22,821  | 1,227       | 2,924              |
| Lamar County . . . . .      | 08                     | 16,961                                | 97,188                         | 48,367                    | 25,384                | 20,003  | 609         | 2,826              |
| Lanier County . . . . .     | 01                     | 7,947                                 | 44,324                         | 19,822                    | 15,124                | 8,222   | 216         | 940                |
| Laurens County . . . . .    | 03                     | 47,520                                | 394,346                        | 158,391                   | 72,104                | 49,670  | 57,169      | 57,011             |
| Lee County . . . . .        | 02                     | 33,050                                | 102,701                        | 53,271                    | 23,765                | 20,287  | 2,309       | 3,069              |
| Liberty County . . . . .    | 01                     | 60,503                                | 1,194,988                      | 161,875                   | 43,911                | 68,483  | 7,787       | 912,933            |
| Lincoln County . . . . .    | 09                     | 8,098                                 | 53,965                         | 27,371                    | 15,022                | 9,876   | 399         | 1,298              |
| Long County . . . . .       | 01                     | 11,300                                | 40,497                         | 21,329                    | 7,918                 | 9,981   | 451         | 818                |
| Lowndes County . . . . .    | 01 02                  | 101,790                               | 859,191                        | 264,858                   | 130,051               | 121,794 | 103,527     | 238,961            |
| Lumpkin County . . . . .    | 09                     | 26,554                                | 115,072                        | 56,752                    | 18,799                | 19,443  | 1,141       | 18,936             |
| McDuffie County . . . . .   | 09                     | 21,551                                | 131,112                        | 63,726                    | 34,734                | 26,828  | 775         | 5,048              |
| McIntosh County . . . . .   | 01                     | 11,420                                | 76,652                         | 38,032                    | 18,936                | 16,181  | 1,716       | 1,788              |
| Macon County . . . . .      | 03                     | 13,524                                | 94,063                         | 35,000                    | 35,454                | 19,578  | 1,886       | 2,146              |
| Madison County . . . . .    | 09                     | 28,012                                | 146,834                        | 74,430                    | 31,419                | 35,311  | 1,066       | 4,608              |
| Marion County . . . . .     | 03                     | 7,024                                 | 42,289                         | 16,209                    | 8,956                 | 14,875  | 293         | 1,956              |
| Meriwether County . . . . . | 11                     | 22,748                                | 140,143                        | 62,831                    | 34,584                | 33,630  | 5,003       | 4,096              |
| Miller County . . . . .     | 02                     | 6,163                                 | 52,423                         | 15,755                    | 25,214                | 9,820   | 255         | 1,379              |
| Mitchell County . . . . .   | 02                     | 24,139                                | 154,021                        | 58,926                    | 58,198                | 28,187  | 4,059       | 4,651              |
| Monroe County . . . . .     | 03                     | 25,145                                | 105,866                        | 56,466                    | 21,806                | 21,424  | 755         | 5,416              |
| Montgomery County . . . . . | 03                     | 9,060                                 | 49,649                         | 21,295                    | 15,707                | 10,684  | 373         | 1,590              |
| Morgan County . . . . .     | 09                     | 18,165                                | 92,768                         | 47,096                    | 22,010                | 19,276  | 873         | 3,512              |
| Murray County . . . . .     | 10                     | 40,664                                | 150,673                        | 77,520                    | 30,362                | 32,092  | 4,857       | 5,843              |
| Muscogee County . . . . .   | 02 08 11               | 187,046                               | 2,376,619                      | 708,988                   | 271,250               | 213,978 | 23,276      | 1,159,127          |
| Newton County . . . . .     | 08 09 13               | 96,019                                | 355,994                        | 205,196                   | 78,761                | 55,267  | 4,188       | 12,582             |
| Oconee County . . . . .     | 09                     | 31,367                                | 116,663                        | 64,501                    | 19,443                | 23,022  | 2,692       | 7,006              |
| Oglethorpe County . . . . . | 09 12                  | 13,963                                | 51,145                         | 23,740                    | 12,202                | 12,989  | 500         | 1,714              |
| Paulding County . . . . .   | 07 11                  | 127,906                               | 300,907                        | 160,643                   | 41,447                | 80,592  | 6,471       | 11,756             |
| Peach County . . . . .      | 03                     | 25,672                                | 199,455                        | 96,412                    | 44,780                | 40,042  | 10,832      | 7,389              |
| Pickens County . . . . .    | 10                     | 30,488                                | 139,824                        | 86,400                    | 25,438                | 21,007  | 1,873       | 5,106              |
| Pierce County . . . . .     | 01                     | 17,881                                | 112,192                        | 60,749                    | 29,646                | 17,310  | 1,475       | 3,011              |
| Pike County . . . . .       | 08                     | 17,204                                | 115,306                        | 45,107                    | 15,329                | 11,547  | 628         | 42,694             |
| Polk County . . . . .       | 11                     | 41,460                                | 282,300                        | 120,304                   | 63,976                | 36,076  | 53,785      | 8,160              |
| Pulaski County . . . . .    | 01 03                  | 9,843                                 | 72,342                         | 34,804                    | 25,145                | 10,305  | 399         | 1,689              |
| Putnam County . . . . .     | 09                     | 20,251                                | 124,575                        | 65,485                    | 24,538                | 28,530  | 1,506       | 4,516              |
| Quitman County . . . . .    | 02                     | 2,666                                 | 14,993                         | 4,785                     | 6,167                 | 3,246   | 157         | 638                |
| Rabun County . . . . .      | 09                     | 16,519                                | 136,433                        | 55,403                    | 27,168                | 46,899  | 2,715       | 4,248              |
| Randolph County . . . . .   | 02                     | 7,294                                 | 58,419                         | 22,254                    | 22,142                | 12,038  | 471         | 1,515              |
| Richmond County . . . . .   | 09 12                  | 197,372                               | 2,168,810                      | 741,599                   | 306,934               | 295,540 | 94,295      | 730,442            |
| Rockdale County . . . . .   | 08 10 13               | 82,052                                | 324,556                        | 181,236                   | 59,447                | 66,319  | 3,892       | 13,662             |
| Schley County . . . . .     | 03                     | 4,123                                 | 19,470                         | 9,070                     | 6,498                 | 3,305   | 118         | 478                |
| Screven County . . . . .    | 12                     | 15,037                                | 104,655                        | 38,674                    | 33,886                | 28,570  | 670         | 2,855              |
| Seminole County . . . . .   | 02                     | 9,081                                 | 67,576                         | 30,030                    | 26,530                | 9,073   | 365         | 1,578              |
| Spalding County . . . . .   | 08 13                  | 62,826                                | 347,755                        | 172,363                   | 88,038                | 68,660  | 6,925       | 11,769             |
| Stephens County . . . . .   | 09                     | 25,268                                | 169,726                        | 91,258                    | 47,700                | 23,291  | 1,673       | 5,804              |
| Stewart County . . . . .    | 02                     | 4,647                                 | 41,918                         | 16,037                    | 14,651                | 8,719   | 415         | 2,095              |
| Sumter County . . . . .     | 02                     | 32,532                                | 220,089                        | 80,790                    | 66,709                | 59,722  | 1,739       | 11,130             |
| Talbot County . . . . .     | 11                     | 6,607                                 | 48,395                         | 28,356                    | 9,479                 | 8,810   | 314         | 1,436              |
| Taliaferro County . . . . . | 12                     | 1,884                                 | 14,328                         | 6,220                     | 5,295                 | 2,018   | 157         | 638                |
| Tattnall County . . . . .   | 03                     | 23,179                                | 135,175                        | 64,833                    | 39,411                | 26,590  | 597         | 3,743              |
| Taylor County . . . . .     | 03                     | 8,738                                 | 65,613                         | 29,713                    | 18,048                | 15,925  | 373         | 1,554              |
| Telfair County . . . . .    | 03                     | 13,366                                | 121,996                        | 37,667                    | 30,596                | 14,088  | 37,027      | 2,618              |
| Terrell County . . . . .    | 02                     | 10,260                                | 76,477                         | 26,112                    | 32,832                | 11,890  | 730         | 4,912              |
| Thomas County . . . . .     | 02                     | 45,237                                | 292,095                        | 147,900                   | 81,557                | 43,211  | 4,788       | 14,639             |
| Tift County . . . . .       | 02                     | 41,610                                | 226,315                        | 104,106                   | 67,303                | 37,774  | 3,248       | 13,884             |
| Toombs County . . . . .     | 03                     | 27,820                                | 158,830                        | 76,317                    | 49,191                | 27,591  | 1,015       | 4,717              |
| Towns County . . . . .      | 09                     | 10,894                                | 78,698                         | 51,466                    | 14,728                | 8,379   | 1,340       | 2,785              |
| Treutlen County . . . . .   | 03                     | 6,938                                 | 39,882                         | 17,914                    | 11,284                | 9,605   | 196         | 883                |

See footnotes at end of table.

**Table 15. Federal Government Expenditure by State and County Area: Fiscal Year 2007—Con.**

[In thousand dollars]

| State and county area              | Congressional district | U.S. resident population <sup>1</sup> | Federal government expenditure |                           |                       |                   |                  |                    |
|------------------------------------|------------------------|---------------------------------------|--------------------------------|---------------------------|-----------------------|-------------------|------------------|--------------------|
|                                    |                        |                                       | Total                          | Retirement and disability | Other direct payments | Grants            | Procurement      | Salaries and wages |
| <b>Georgia—Con.</b>                |                        |                                       |                                |                           |                       |                   |                  |                    |
| Troup County . . . . .             | 08 11                  | 63,535                                | 365,272                        | 174,520                   | 88,332                | 79,984            | 11,283           | 11,153             |
| Turner County . . . . .            | 02                     | 9,270                                 | 71,551                         | 27,224                    | 26,717                | 15,110            | 445              | 2,054              |
| Twiggs County . . . . .            | 03                     | 10,280                                | 63,408                         | 29,361                    | 16,180                | 15,935            | 1,045            | 887                |
| Union County . . . . .             | 09                     | 20,968                                | 136,626                        | 86,958                    | 26,518                | 16,626            | 1,300            | 5,225              |
| Upson County . . . . .             | 08 11                  | 27,562                                | 154,938                        | 78,641                    | 43,807                | 25,921            | 1,050            | 5,519              |
| Walker County . . . . .            | 10                     | 64,554                                | 400,965                        | 211,530                   | 110,887               | 66,207            | 2,107            | 10,234             |
| Walton County . . . . .            | 09 10 13               | 83,144                                | 352,507                        | 201,440                   | 68,337                | 58,504            | 8,067            | 16,158             |
| Ware County . . . . .              | 01                     | 35,831                                | 288,578                        | 141,695                   | 80,608                | 51,121            | 3,486            | 11,668             |
| Warren County . . . . .            | 12                     | 5,908                                 | 46,585                         | 18,107                    | 14,865                | 11,857            | 366              | 1,390              |
| Washington County . . . . .        | 03                     | 20,937                                | 130,067                        | 57,401                    | 40,333                | 27,729            | 825              | 3,778              |
| Wayne County . . . . .             | 01                     | 29,046                                | 188,289                        | 82,021                    | 49,619                | 24,879            | 7,219            | 24,550             |
| Webster County . . . . .           | 02                     | 2,245                                 | 15,748                         | 5,882                     | 7,028                 | 2,112             | 118              | 608                |
| Wheeler County . . . . .           | 03                     | 6,830                                 | 37,522                         | 14,715                    | 11,982                | 9,722             | 196              | 907                |
| White County . . . . .             | 09                     | 25,020                                | 122,377                        | 73,967                    | 21,326                | 21,784            | 1,041            | 4,259              |
| Whitfield County . . . . .         | 10                     | 93,379                                | 403,537                        | 203,736                   | 96,581                | 80,842            | 7,697            | 14,680             |
| Wilcox County . . . . .            | 01 03                  | 8,613                                 | 61,356                         | 26,612                    | 23,234                | 9,369             | 415              | 1,725              |
| Wilkes County . . . . .            | 09                     | 10,262                                | 78,901                         | 37,774                    | 24,343                | 13,709            | 712              | 2,364              |
| Wilkinson County . . . . .         | 03                     | 10,064                                | 67,622                         | 35,445                    | 18,143                | 10,335            | 1,865            | 1,833              |
| Worth County . . . . .             | 02                     | 21,285                                | 147,493                        | 50,428                    | 46,891                | 23,658            | 23,643           | 2,872              |
| State undistributed . . . . .      |                        |                                       | 3,411,791                      | 2,094                     | 3,033,877             | 375,821           | —                | —                  |
| <b>Hawaii . . . . .</b>            |                        | <b>1,283,388</b>                      | <b>14,061,883</b>              | <b>3,752,387</b>          | <b>1,912,156</b>      | <b>2,452,372</b>  | <b>2,327,651</b> | <b>3,617,317</b>   |
| Hawaii County . . . . .            | 02                     | 173,057                               | 1,021,154                      | 470,491                   | 178,734               | 228,358           | 71,304           | 72,266             |
| Honolulu City and County . . . . . | 01 02                  | 905,601                               | 11,125,952                     | 2,821,356                 | 992,971               | 1,764,525         | 2,084,579        | 3,462,521          |
| Kalawao County . . . . .           | 02                     | 119                                   | 15,040                         | —                         | 14,442                | 180               | 418              | —                  |
| Kauai County . . . . .             | 02                     | 62,828                                | 511,302                        | 160,549                   | 67,811                | 105,613           | 145,546          | 31,783             |
| Mauai County . . . . .             | 02                     | 141,783                               | 715,674                        | 299,917                   | 128,848               | 210,360           | 25,804           | 50,746             |
| State undistributed . . . . .      |                        |                                       | 672,761                        | 74                        | 529,350               | 143,337           | —                | —                  |
| <b>Idaho . . . . .</b>             |                        | <b>1,499,402</b>                      | <b>10,946,374</b>              | <b>3,778,327</b>          | <b>1,722,288</b>      | <b>2,226,088</b>  | <b>2,154,111</b> | <b>1,065,560</b>   |
| Ada County . . . . .               | 01 02                  | 373,406                               | 2,220,341                      | 859,397                   | 226,289               | 640,003           | 132,150          | 362,501            |
| Adams County . . . . .             | 01                     | 3,546                                 | 35,841                         | 15,415                    | 3,780                 | 11,543            | 1,203            | 3,900              |
| Bannock County . . . . .           | 02                     | 79,925                                | 462,296                        | 206,461                   | 79,800                | 115,294           | 13,503           | 47,238             |
| Bear Lake County . . . . .         | 02                     | 5,863                                 | 40,193                         | 20,192                    | 7,994                 | 8,720             | 458              | 2,828              |
| Benewah County . . . . .           | 01                     | 9,243                                 | 116,534                        | 35,959                    | 14,599                | 23,931            | 38,170           | 3,875              |
| Bingham County . . . . .           | 02                     | 43,466                                | 220,258                        | 95,000                    | 45,004                | 55,325            | 8,956            | 15,973             |
| Blaine County . . . . .            | 02                     | 21,560                                | 86,585                         | 36,460                    | 10,463                | 30,465            | 2,314            | 6,884              |
| Boise County . . . . .             | 01                     | 7,571                                 | 95,367                         | 20,164                    | 11,616                | 51,112            | 6,824            | 5,652              |
| Bonner County . . . . .            | 01                     | 41,050                                | 226,982                        | 128,627                   | 35,492                | 45,211            | 5,717            | 11,934             |
| Bonneville County . . . . .        | 02                     | 96,545                                | 1,984,407                      | 223,687                   | 80,393                | 100,840           | 1,522,758        | 56,729             |
| Boundary County . . . . .          | 01                     | 10,872                                | 70,928                         | 34,524                    | 8,592                 | 13,756            | 5,104            | 8,951              |
| Butte County . . . . .             | 02                     | 2,771                                 | 26,746                         | 9,461                     | 4,877                 | 4,240             | 347              | 7,821              |
| Camas County . . . . .             | 02                     | 1,102                                 | 6,131                          | 2,629                     | 1,053                 | 1,412             | 53               | 984                |
| Canyon County . . . . .            | 01                     | 179,381                               | 774,216                        | 378,571                   | 122,744               | 202,276           | 40,967           | 29,658             |
| Caribou County . . . . .           | 02                     | 6,862                                 | 42,842                         | 19,951                    | 11,919                | 7,857             | 554              | 2,562              |
| Cassia County . . . . .            | 02                     | 20,960                                | 117,870                        | 49,898                    | 29,327                | 25,417            | 3,202            | 10,025             |
| Clark County . . . . .             | 02                     | 906                                   | 17,413                         | 1,972                     | 1,527                 | 9,603             | 2,194            | 2,118              |
| Clearwater County . . . . .        | 01                     | 8,231                                 | 78,408                         | 36,799                    | 12,136                | 9,398             | 8,837            | 11,239             |
| Custer County . . . . .            | 02                     | 4,166                                 | 35,093                         | 13,870                    | 5,504                 | 5,653             | 3,402            | 6,664              |
| Elmore County . . . . .            | 02                     | 28,856                                | 459,132                        | 87,406                    | 17,931                | 33,992            | 60,403           | 259,400            |
| Franklin County . . . . .          | 02                     | 12,203                                | 58,290                         | 26,679                    | 11,750                | 16,282            | 553              | 3,025              |
| Fremont County . . . . .           | 02                     | 12,517                                | 72,433                         | 29,479                    | 17,380                | 18,941            | 1,385            | 5,248              |
| Gem County . . . . .               | 01                     | 16,496                                | 95,630                         | 56,244                    | 17,306                | 15,325            | 1,095            | 5,660              |
| Gooding County . . . . .           | 02                     | 14,250                                | 78,128                         | 36,772                    | 17,888                | 17,072            | 1,184            | 5,212              |
| Idaho County . . . . .             | 01                     | 15,345                                | 126,438                        | 56,105                    | 22,488                | 20,115            | 8,480            | 19,249             |
| Jefferson County . . . . .         | 02                     | 22,851                                | 96,827                         | 44,480                    | 19,652                | 25,716            | 3,046            | 3,932              |
| Jerome County . . . . .            | 02                     | 20,066                                | 98,140                         | 41,465                    | 20,397                | 28,720            | 3,539            | 4,020              |
| Kootenai County . . . . .          | 01                     | 134,442                               | 927,657                        | 411,333                   | 107,249               | 164,628           | 199,740          | 44,707             |
| Latah County . . . . .             | 01                     | 36,299                                | 225,395                        | 75,421                    | 38,890                | 84,015            | 12,204           | 14,866             |
| Lemhi County . . . . .             | 02                     | 7,717                                 | 70,091                         | 33,004                    | 13,096                | 8,770             | 3,783            | 11,437             |
| Lewis County . . . . .             | 01                     | 3,581                                 | 43,953                         | 24,544                    | 10,786                | 5,741             | 295              | 2,588              |
| Lincoln County . . . . .           | 02                     | 4,497                                 | 26,814                         | 9,765                     | 5,255                 | 5,344             | 1,389            | 5,061              |
| Madison County . . . . .           | 02                     | 36,647                                | 104,710                        | 36,424                    | 35,396                | 26,940            | 1,171            | 4,779              |
| Minidoka County . . . . .          | 02                     | 18,564                                | 97,870                         | 46,872                    | 26,794                | 17,937            | 1,411            | 4,855              |
| Nez Perce County . . . . .         | 01                     | 38,932                                | 287,184                        | 136,230                   | 61,903                | 60,160            | 14,744           | 14,146             |
| Oneida County . . . . .            | 02                     | 4,106                                 | 29,876                         | 12,315                    | 8,929                 | 7,281             | 277              | 1,074              |
| Owyhee County . . . . .            | 01                     | 10,835                                | 65,471                         | 23,835                    | 9,719                 | 17,470            | 11,715           | 2,731              |
| Payette County . . . . .           | 01                     | 22,751                                | 114,332                        | 58,308                    | 22,364                | 29,296            | 872              | 3,492              |
| Payette County . . . . .           | 02                     | 7,684                                 | 47,286                         | 15,386                    | 17,561                | 11,265            | 1,529            | 1,544              |
| Shoshone County . . . . .          | 01                     | 12,838                                | 119,885                        | 55,475                    | 26,621                | 28,847            | 4,501            | 4,441              |
| Teton County . . . . .             | 02                     | 8,349                                 | 25,447                         | 10,401                    | 6,173                 | 5,801             | 550              | 2,522              |
| Twin Falls County . . . . .        | 02                     | 73,058                                | 381,980                        | 191,333                   | 76,329                | 73,434            | 11,143           | 29,741             |
| Valley County . . . . .            | 01                     | 8,945                                 | 75,315                         | 32,171                    | 9,822                 | 9,892             | 11,666           | 11,764             |
| Washington County . . . . .        | 01                     | 10,147                                | 71,220                         | 34,540                    | 13,538                | 19,893            | 719              | 2,530              |
| State undistributed . . . . .      |                        |                                       | 488,419                        | 3,297                     | 373,965               | 111,157           | —                | —                  |
| <b>Illinois . . . . .</b>          |                        | <b>12,852,548</b>                     | <b>88,669,473</b>              | <b>29,528,679</b>         | <b>24,714,830</b>     | <b>17,925,457</b> | <b>8,969,430</b> | <b>7,531,077</b>   |
| Adams County . . . . .             | 17 18                  | 67,046                                | 451,325                        | 195,966                   | 150,333               | 73,407            | 7,777            | 23,843             |
| Alexander County . . . . .         | 12                     | 8,458                                 | 123,518                        | 30,801                    | 64,955                | 24,513            | 1,125            | 2,124              |
| Bond County . . . . .              | 19                     | 18,103                                | 146,783                        | 49,313                    | 55,751                | 16,656            | 3,496            | 21,567             |
| Boone County . . . . .             | 16                     | 53,531                                | 238,944                        | 103,705                   | 89,181                | 37,268            | 2,072            | 6,718              |
| Brown County . . . . .             | 18                     | 6,566                                 | 42,158                         | 13,239                    | 18,296                | 6,561             | 1,901            | 2,162              |

See footnotes at end of table.



**Table 15. Federal Government Expenditure by State and County Area: Fiscal Year 2007—Con.**

[In thousand dollars]

| State and county area | Congressional district | U.S. resident population <sup>1</sup> | Federal government expenditure |                           |                       |           |             |                    |
|-----------------------|------------------------|---------------------------------------|--------------------------------|---------------------------|-----------------------|-----------|-------------|--------------------|
|                       |                        |                                       | Total                          | Retirement and disability | Other direct payments | Grants    | Procurement | Salaries and wages |
| <b>Illinois—Con.</b>  |                        |                                       |                                |                           |                       |           |             |                    |
| Bureau County         | 11 14 18               | 35,036                                | 257,310                        | 104,705                   | 101,384               | 37,748    | 2,580       | 10,893             |
| Calhoun County        | 17                     | 5,167                                 | 173,506                        | 18,331                    | 148,214               | 4,335     | 447         | 2,179              |
| Carroll County        | 16                     | 15,928                                | 153,270                        | 61,538                    | 50,559                | 30,646    | 5,513       | 5,014              |
| Cass County           | 18                     | 13,727                                | 196,187                        | 40,421                    | 137,860               | 12,395    | 844         | 4,667              |
| Champaign County      | 15                     | 190,260                               | 1,188,319                      | 337,432                   | 188,738               | 513,418   | 56,860      | 91,870             |
| Christian County      | 17 19                  | 34,543                                | 274,426                        | 107,661                   | 119,682               | 37,339    | 2,958       | 6,786              |
| Clark County          | 15                     | 16,884                                | 142,299                        | 51,470                    | 69,864                | 15,389    | 1,025       | 4,551              |
| Clay County           | 19                     | 13,893                                | 141,318                        | 43,331                    | 79,558                | 13,314    | 827         | 3,754              |
| Clinton County        | 19                     | 36,450                                | 213,248                        | 101,415                   | 70,570                | 30,249    | 3,787       | 7,227              |
| Coles County          | 15                     | 51,011                                | 309,315                        | 122,278                   | 112,465               | 52,559    | 2,622       | 19,391             |
| Cook County           | ( <sup>2</sup> )       | 5,285,107                             | 35,660,603                     | 11,012,927                | 9,917,878             | 7,965,299 | 3,332,299   | 3,432,200          |
| Crawford County       | 15                     | 19,611                                | 129,369                        | 60,320                    | 45,590                | 17,846    | 1,129       | 4,483              |
| Cumberland County     | 15                     | 10,842                                | 75,985                         | 28,143                    | 30,795                | 13,314    | 1,510       | 2,223              |
| De Kalb County        | 14 16                  | 103,729                               | 427,936                        | 180,908                   | 124,451               | 96,488    | 10,218      | 15,871             |
| De Witt County        | 15                     | 16,437                                | 151,441                        | 50,878                    | 79,861                | 15,713    | 959         | 4,030              |
| Douglas County        | 15                     | 19,598                                | 113,406                        | 45,551                    | 38,660                | 22,991    | 1,204       | 5,001              |
| Du Page County        | 06 13 14               | 929,192                               | 6,025,975                      | 1,853,566                 | 841,356               | 742,492   | 2,188,352   | 400,209            |
| Edgar County          | 15                     | 18,919                                | 130,080                        | 58,985                    | 46,302                | 17,643    | 1,501       | 5,649              |
| Edwards County        | 15 19                  | 6,572                                 | 42,655                         | 18,709                    | 15,284                | 5,988     | 611         | 2,063              |
| Effingham County      | 19                     | 34,225                                | 213,756                        | 92,801                    | 52,005                | 50,724    | 2,920       | 15,306             |
| Fayette County        | 17 19                  | 21,466                                | 129,904                        | 57,831                    | 43,935                | 21,952    | 1,135       | 5,051              |
| Ford County           | 15                     | 14,170                                | 94,799                         | 43,931                    | 34,845                | 10,993    | 947         | 4,084              |
| Franklin County       | 12                     | 39,491                                | 301,113                        | 154,733                   | 89,555                | 37,543    | 7,107       | 12,175             |
| Fulton County         | 17                     | 36,843                                | 256,755                        | 114,957                   | 90,680                | 34,870    | 6,379       | 9,869              |
| Gallatin County       | 15 19                  | 6,025                                 | 64,696                         | 22,265                    | 23,576                | 8,812     | 8,029       | 2,013              |
| Greene County         | 17 19                  | 13,890                                | 107,938                        | 45,290                    | 40,803                | 16,607    | 1,007       | 4,231              |
| Grundy County         | 11                     | 47,144                                | 204,603                        | 104,602                   | 55,587                | 32,795    | 2,008       | 9,611              |
| Hamilton County       | 19                     | 8,245                                 | 64,442                         | 26,796                    | 26,815                | 7,538     | 609         | 2,684              |
| Hancock County        | 17                     | 18,839                                | 146,801                        | 64,435                    | 49,487                | 25,111    | 1,526       | 6,243              |
| Hardin County         | 19                     | 4,468                                 | 38,143                         | 16,709                    | 12,540                | 7,584     | 255         | 1,055              |
| Henderson County      | 17                     | 7,587                                 | 54,513                         | 22,872                    | 19,296                | 9,094     | 656         | 2,597              |
| Henry County          | 14 17                  | 49,654                                | 308,468                        | 152,266                   | 92,732                | 47,819    | 3,587       | 12,063             |
| Iroquois County       | 15                     | 30,294                                | 224,455                        | 98,757                    | 77,933                | 35,319    | 4,156       | 8,290              |
| Jackson County        | 12                     | 58,841                                | 334,586                        | 131,131                   | 96,863                | 74,232    | 10,310      | 22,050             |
| Jasper County         | 19                     | 9,707                                 | 60,778                         | 25,142                    | 23,051                | 8,861     | 707         | 3,018              |
| Jefferson County      | 19                     | 40,168                                | 267,399                        | 114,840                   | 84,328                | 49,883    | 5,338       | 13,011             |
| Jersey County         | 17 19                  | 22,455                                | 115,907                        | 58,142                    | 34,439                | 17,841    | 1,476       | 4,010              |
| Jo Daviess County     | 16                     | 22,304                                | 152,022                        | 75,579                    | 40,095                | 28,976    | 1,639       | 5,732              |
| Johnson County        | 19                     | 13,065                                | 79,124                         | 42,651                    | 19,997                | 10,960    | 953         | 4,564              |
| Kane County           | 14                     | 501,021                               | 2,245,153                      | 871,635                   | 388,434               | 381,492   | 407,835     | 195,757            |
| Kankakee County       | 11                     | 110,705                               | 644,232                        | 296,210                   | 200,732               | 115,475   | 5,466       | 26,349             |
| Kendall County        | 14                     | 96,818                                | 224,833                        | 109,119                   | 35,298                | 45,445    | 3,687       | 31,284             |
| Knox County           | 17 18                  | 51,855                                | 374,840                        | 182,860                   | 121,132               | 51,501    | 3,947       | 15,401             |
| Lake County           | 08 10                  | 710,241                               | 4,322,176                      | 1,342,765                 | 634,407               | 601,381   | 673,313     | 1,070,309          |
| La Salle County       | 11                     | 112,616                               | 743,029                        | 328,024                   | 195,221               | 169,041   | 7,677       | 43,066             |
| Lawrence County       | 15 19                  | 15,588                                | 106,785                        | 48,362                    | 39,452                | 13,686    | 873         | 4,412              |
| Lee County            | 14                     | 35,450                                | 212,861                        | 103,986                   | 69,962                | 29,735    | 1,664       | 7,514              |
| Livingston County     | 11 15                  | 38,258                                | 229,908                        | 98,632                    | 80,706                | 38,605    | 2,122       | 9,844              |
| Logan County          | 18                     | 29,962                                | 192,524                        | 77,850                    | 71,040                | 32,784    | 1,844       | 9,005              |
| McDonough County      | 17                     | 31,992                                | 208,589                        | 70,194                    | 62,429                | 41,748    | 25,463      | 8,756              |
| McHenry County        | 08 16                  | 315,943                               | 1,137,579                      | 612,121                   | 200,798               | 223,839   | 48,354      | 52,467             |
| McLean County         | 11 15                  | 164,209                               | 761,828                        | 307,164                   | 169,638               | 201,500   | 24,444      | 59,083             |
| Macon County          | 15 17 18               | 108,732                               | 781,748                        | 348,835                   | 190,163               | 113,057   | 97,311      | 32,382             |
| Macoupin County       | 17                     | 48,235                                | 332,980                        | 159,535                   | 113,582               | 45,772    | 3,357       | 10,734             |
| Madison County        | 12 17 19               | 267,347                               | 1,917,753                      | 840,386                   | 452,946               | 305,049   | 264,780     | 54,592             |
| Marion County         | 19                     | 39,587                                | 326,623                        | 150,899                   | 113,385               | 43,731    | 5,154       | 13,454             |
| Marshall County       | 18                     | 12,851                                | 81,828                         | 38,938                    | 27,605                | 11,645    | 668         | 2,972              |
| Mason County          | 18                     | 15,151                                | 118,706                        | 52,734                    | 43,871                | 15,907    | 1,726       | 4,468              |
| Massac County         | 19                     | 15,109                                | 107,509                        | 49,928                    | 35,820                | 13,706    | 5,184       | 2,871              |
| Menard County         | 18                     | 12,466                                | 73,245                         | 35,326                    | 23,714                | 10,593    | 648         | 2,963              |
| Mercer County         | 17                     | 16,490                                | 118,537                        | 48,803                    | 35,179                | 17,745    | 12,196      | 4,614              |
| Monroe County         | 12                     | 32,372                                | 150,524                        | 83,197                    | 33,579                | 20,882    | 7,158       | 5,708              |
| Montgomery County     | 17 19                  | 29,810                                | 215,280                        | 96,374                    | 69,524                | 37,815    | 1,931       | 9,637              |
| Morgan County         | 18                     | 35,272                                | 222,354                        | 103,089                   | 70,208                | 39,753    | 1,809       | 7,496              |
| Moultrie County       | 15                     | 14,324                                | 96,641                         | 47,288                    | 30,138                | 13,460    | 713         | 5,042              |
| Ogle County           | 16                     | 55,011                                | 264,310                        | 129,556                   | 69,399                | 45,433    | 9,148       | 10,775             |
| Peoria County         | 18                     | 182,993                               | 1,444,017                      | 508,763                   | 310,655               | 213,397   | 286,985     | 124,216            |
| Perry County          | 12                     | 22,596                                | 133,566                        | 67,110                    | 41,397                | 20,243    | 911         | 3,905              |
| Platt County          | 15                     | 16,493                                | 101,582                        | 48,641                    | 34,476                | 13,068    | 1,026       | 4,371              |
| Pike County           | 17 18                  | 16,707                                | 120,495                        | 51,548                    | 45,863                | 16,233    | 1,671       | 5,180              |
| Pope County           | 19                     | 4,182                                 | 36,125                         | 14,800                    | 9,603                 | 6,348     | 1,035       | 4,338              |
| Pulaski County        | 12                     | 6,490                                 | 168,667                        | 23,325                    | 22,317                | 19,830    | 99,412      | 3,783              |
| Putnam County         | 18                     | 6,014                                 | 38,510                         | 19,111                    | 11,519                | 5,723     | 413         | 1,744              |
| Randolph County       | 12                     | 32,760                                | 207,251                        | 97,560                    | 64,095                | 31,436    | 5,964       | 8,195              |
| Richland County       | 19                     | 15,546                                | 108,412                        | 48,628                    | 35,688                | 18,657    | 1,024       | 4,415              |
| Rock Island County    | 17                     | 147,329                               | 1,387,561                      | 477,679                   | 242,618               | 205,872   | 202,485     | 258,907            |
| St. Clair County      | 12                     | 261,316                               | 2,719,724                      | 882,356                   | 490,378               | 312,761   | 472,140     | 562,089            |
| Saline County         | 15 19                  | 26,102                                | 231,141                        | 96,862                    | 60,936                | 34,910    | 29,539      | 8,895              |
| Sangamon County       | 17 18 19               | 194,122                               | 2,962,039                      | 847,365                   | 308,068               | 1,597,571 | 43,750      | 165,285            |
| Schuyler County       | 18                     | 6,990                                 | 53,590                         | 21,312                    | 18,978                | 11,006    | 433         | 1,860              |

See footnotes at end of table.

**Table 15. Federal Government Expenditure by State and County Area: Fiscal Year 2007—Con.**

[In thousand dollars]

| State and county area         | Congressional district | U.S. resident population <sup>1</sup> | Federal government expenditure |                           |                       |                  |                  |                    |
|-------------------------------|------------------------|---------------------------------------|--------------------------------|---------------------------|-----------------------|------------------|------------------|--------------------|
|                               |                        |                                       | Total                          | Retirement and disability | Other direct payments | Grants           | Procurement      | Salaries and wages |
| <b>Illinois—Con.</b>          |                        |                                       |                                |                           |                       |                  |                  |                    |
| Scott County . . . . .        | 18                     | 5,215                                 | 51,396                         | 14,799                    | 12,973                | 21,740           | 334              | 1,551              |
| Shelby County . . . . .       | 17 19                  | 21,759                                | 152,598                        | 68,970                    | 53,222                | 20,605           | 2,420            | 7,380              |
| Stark County . . . . .        | 18                     | 6,191                                 | 50,489                         | 19,209                    | 22,092                | 6,310            | 624              | 2,254              |
| Stephenson County . . . . .   | 16                     | 46,573                                | 295,135                        | 152,570                   | 81,929                | 44,558           | 4,982            | 11,095             |
| Tazewell County . . . . .     | 18                     | 131,154                               | 713,817                        | 361,215                   | 183,816               | 116,135          | 13,297           | 39,354             |
| Union County . . . . .        | 12                     | 18,257                                | 123,835                        | 58,050                    | 36,564                | 23,938           | 1,029            | 4,254              |
| Vermilion County . . . . .    | 15                     | 81,191                                | 686,165                        | 283,741                   | 163,213               | 91,898           | 68,812           | 78,501             |
| Wabash County . . . . .       | 15 19                  | 12,165                                | 88,429                         | 37,269                    | 23,408                | 24,672           | 609              | 2,471              |
| Warren County . . . . .       | 17                     | 17,402                                | 115,440                        | 49,360                    | 41,409                | 17,923           | 1,059            | 5,689              |
| Washington County . . . . .   | 19                     | 14,769                                | 115,889                        | 43,719                    | 39,058                | 28,244           | 1,042            | 3,826              |
| Wayne County . . . . .        | 19                     | 16,568                                | 120,957                        | 51,417                    | 47,925                | 16,312           | 952              | 4,352              |
| White County . . . . .        | 15 19                  | 14,657                                | 149,568                        | 55,076                    | 43,440                | 34,444           | 11,980           | 4,627              |
| Whiteside County . . . . .    | 14 16 17               | 59,198                                | 393,060                        | 214,493                   | 106,209               | 55,627           | 3,721            | 13,011             |
| Will County . . . . .         | 02 11 13               | 673,586                               | 2,168,436                      | 1,079,829                 | 405,925               | 512,422          | 81,739           | 88,521             |
| Williamson County . . . . .   | 12 19                  | 64,541                                | 614,627                        | 207,217                   | 106,826               | 81,809           | 133,963          | 84,812             |
| Winnebago County . . . . .    | 16                     | 298,759                               | 1,663,523                      | 745,592                   | 354,591               | 296,648          | 183,129          | 83,563             |
| Woodford County . . . . .     | 11 18                  | 38,017                                | 176,136                        | 79,581                    | 52,208                | 36,689           | 2,116            | 5,543              |
| State undistributed . . . . . |                        |                                       | 5,035,339                      | 10,388                    | 4,058,923             | 966,028          | —                | —                  |
| <b>Indiana . . . . .</b>      |                        | <b>6,345,289</b>                      | <b>47,254,173</b>              | <b>16,586,670</b>         | <b>12,368,723</b>     | <b>8,832,731</b> | <b>6,687,200</b> | <b>2,778,849</b>   |
| Adams County . . . . .        | 06                     | 33,644                                | 151,249                        | 73,990                    | 44,450                | 26,801           | 1,175            | 4,833              |
| Allen County . . . . .        | 03 06                  | 349,488                               | 2,435,563                      | 809,405                   | 362,429               | 327,980          | 754,915          | 180,834            |
| Bartholomew County . . . . .  | 06 09                  | 74,750                                | 470,907                        | 204,450                   | 87,623                | 93,219           | 38,007           | 47,607             |
| Benton County . . . . .       | 01                     | 8,810                                 | 60,915                         | 26,355                    | 24,039                | 7,418            | 625              | 2,477              |
| Blackford County . . . . .    | 06                     | 13,189                                | 82,596                         | 44,414                    | 22,769                | 11,788           | 530              | 3,095              |
| Boone County . . . . .        | 04                     | 54,137                                | 233,670                        | 110,906                   | 56,954                | 53,992           | 2,608            | 9,209              |
| Brown County . . . . .        | 09                     | 14,670                                | 57,045                         | 29,740                    | 9,786                 | 12,397           | 3,614            | 1,507              |
| Carroll County . . . . .      | 02                     | 19,987                                | 103,963                        | 44,888                    | 27,472                | 24,586           | 825              | 6,192              |
| Cass County . . . . .         | 02                     | 39,193                                | 255,091                        | 111,772                   | 65,829                | 49,728           | 18,813           | 8,949              |
| Clark County . . . . .        | 09                     | 105,035                               | 662,151                        | 309,115                   | 144,739               | 114,927          | 15,537           | 77,832             |
| Clay County . . . . .         | 08                     | 26,648                                | 171,811                        | 88,771                    | 47,418                | 24,548           | 1,521            | 9,553              |
| Clinton County . . . . .      | 04                     | 33,795                                | 184,973                        | 87,563                    | 52,444                | 37,404           | 1,316            | 6,246              |
| Crawford County . . . . .     | 09                     | 10,782                                | 66,517                         | 34,580                    | 16,753                | 10,215           | 2,346            | 2,623              |
| Daviess County . . . . .      | 08                     | 30,035                                | 177,963                        | 85,695                    | 50,555                | 33,488           | 1,661            | 6,564              |
| Dearborn County . . . . .     | 06 09                  | 49,759                                | 252,802                        | 125,523                   | 50,301                | 66,981           | 1,909            | 8,088              |
| Decatur County . . . . .      | 06                     | 24,959                                | 131,104                        | 65,428                    | 37,864                | 21,880           | 1,101            | 4,830              |
| De Kalb County . . . . .      | 03                     | 41,796                                | 193,281                        | 107,359                   | 42,385                | 35,654           | 1,380            | 6,503              |
| Delaware County . . . . .     | 09                     | 115,419                               | 688,409                        | 332,935                   | 177,591               | 138,271          | 8,087            | 31,525             |
| Dubois County . . . . .       | 06                     | 41,225                                | 232,652                        | 102,260                   | 48,863                | 42,050           | 30,080           | 9,399              |
| Elkhart County . . . . .      | 02 03                  | 197,942                               | 817,780                        | 411,155                   | 162,797               | 171,015          | 48,536           | 24,277             |
| Fayette County . . . . .      | 06                     | 24,273                                | 164,824                        | 82,526                    | 45,164                | 31,684           | 1,155            | 4,295              |
| Floyd County . . . . .        | 09                     | 73,064                                | 409,932                        | 208,147                   | 103,845               | 74,769           | 7,039            | 16,132             |
| Fountain County . . . . .     | 04 08                  | 17,143                                | 123,350                        | 61,335                    | 34,653                | 22,054           | 1,005            | 4,305              |
| Franklin County . . . . .     | 06                     | 23,234                                | 100,301                        | 48,897                    | 23,687                | 23,470           | 864              | 3,383              |
| Fulton County . . . . .       | 02                     | 20,308                                | 113,547                        | 57,304                    | 32,287                | 19,253           | 1,007            | 3,697              |
| Gibson County . . . . .       | 08                     | 32,754                                | 199,215                        | 94,625                    | 61,412                | 35,566           | 1,457            | 6,155              |
| Grant County . . . . .        | 05                     | 68,847                                | 527,506                        | 246,722                   | 123,161               | 78,140           | 14,308           | 65,174             |
| Greene County . . . . .       | 08                     | 32,692                                | 258,356                        | 114,052                   | 49,924                | 33,077           | 53,700           | 7,602              |
| Hamilton County . . . . .     | 05                     | 261,661                               | 707,146                        | 387,873                   | 105,078               | 165,389          | 13,604           | 35,203             |
| Hancock County . . . . .      | 05                     | 66,305                                | 295,806                        | 170,673                   | 56,546                | 56,362           | 2,594            | 9,630              |
| Harrison County . . . . .     | 09                     | 36,810                                | 190,885                        | 105,750                   | 41,571                | 33,162           | 1,835            | 8,566              |
| Hendricks County . . . . .    | 04                     | 134,558                               | 523,034                        | 266,987                   | 82,253                | 151,400          | 5,207            | 17,187             |
| Henry County . . . . .        | 06                     | 47,181                                | 304,719                        | 151,627                   | 81,448                | 61,275           | 1,885            | 8,484              |
| Howard County . . . . .       | 02 05                  | 83,776                                | 521,686                        | 275,274                   | 131,190               | 87,173           | 5,275            | 22,776             |
| Huntington County . . . . .   | 05                     | 37,743                                | 202,511                        | 112,939                   | 47,565                | 31,385           | 3,261            | 7,363              |
| Jackson County . . . . .      | 09                     | 42,184                                | 221,968                        | 117,772                   | 55,824                | 37,246           | 2,215            | 8,911              |
| Jasper County . . . . .       | 01                     | 32,275                                | 204,856                        | 88,972                    | 47,755                | 23,724           | 37,036           | 7,369              |
| Jay County . . . . .          | 06                     | 21,514                                | 137,750                        | 62,900                    | 40,865                | 29,330           | 864              | 3,791              |
| Jefferson County . . . . .    | 09                     | 32,704                                | 196,707                        | 100,192                   | 50,119                | 31,770           | 6,133            | 8,493              |
| Jennings County . . . . .     | 09                     | 28,106                                | 151,974                        | 72,596                    | 33,829                | 30,409           | 10,049           | 5,090              |
| Johnson County . . . . .      | 04 05 06               | 135,951                               | 628,039                        | 321,553                   | 109,761               | 107,553          | 66,784           | 22,387             |
| Knox County . . . . .         | 08                     | 37,949                                | 282,558                        | 122,707                   | 90,084                | 49,289           | 7,114            | 13,364             |
| Kosciusko County . . . . .    | 03                     | 76,115                                | 347,668                        | 176,374                   | 74,209                | 68,926           | 12,862           | 15,297             |
| Lagrange County . . . . .     | 03                     | 37,032                                | 127,310                        | 65,693                    | 27,742                | 27,726           | 1,159            | 4,989              |
| Lake County . . . . .         | 01                     | 492,104                               | 3,113,759                      | 1,401,205                 | 903,355               | 612,825          | 65,742           | 130,632            |
| La Porte County . . . . .     | 02                     | 109,787                               | 628,034                        | 320,198                   | 166,793               | 116,072          | 6,777            | 18,194             |
| Lawrence County . . . . .     | 04                     | 46,033                                | 279,961                        | 149,970                   | 66,358                | 42,570           | 9,458            | 11,605             |
| Madison County . . . . .      | 06                     | 131,312                               | 866,860                        | 466,545                   | 224,261               | 137,416          | 14,880           | 23,757             |
| Marion County . . . . .       | 04 05 07               | 876,804                               | 8,428,565                      | 2,312,638                 | 1,607,393             | 2,219,597        | 1,245,888        | 1,043,049          |
| Marshall County . . . . .     | 02                     | 46,698                                | 241,366                        | 111,893                   | 50,756                | 59,759           | 11,407           | 7,551              |
| Martin County . . . . .       | 08                     | 10,058                                | 420,663                        | 40,165                    | 16,595                | 8,978            | 186,146          | 168,779            |
| Miami County . . . . .        | 05                     | 36,641                                | 232,304                        | 111,599                   | 52,481                | 33,517           | 1,510            | 33,197             |
| Monroe County . . . . .       | 04 09                  | 128,643                               | 763,562                        | 257,469                   | 112,678               | 337,860          | 15,259           | 40,295             |
| Montgomery County . . . . .   | 04                     | 37,881                                | 221,309                        | 106,455                   | 58,842                | 43,160           | 3,269            | 9,583              |
| Morgan County . . . . .       | 04                     | 69,874                                | 333,233                        | 171,590                   | 73,241                | 71,024           | 6,817            | 10,561             |
| Newton County . . . . .       | 01                     | 14,014                                | 77,275                         | 34,142                    | 26,052                | 13,514           | 709              | 2,859              |
| Noble County . . . . .        | 03                     | 47,526                                | 208,170                        | 101,690                   | 48,734                | 48,805           | 1,599            | 7,342              |
| Ohio County . . . . .         | 09                     | 5,772                                 | 31,137                         | 14,876                    | 6,992                 | 7,779            | 295              | 1,196              |
| Orange County . . . . .       | 09                     | 19,607                                | 117,065                        | 57,785                    | 29,786                | 23,281           | 2,661            | 3,552              |
| Owen County . . . . .         | 08                     | 22,398                                | 105,211                        | 56,454                    | 22,357                | 19,765           | 2,088            | 4,548              |

See footnotes at end of table.

**Table 15. Federal Government Expenditure by State and County Area: Fiscal Year 2007—Con.**

[In thousand dollars]

| State and county area         | Congressional district | U.S. resident population <sup>1</sup> | Federal government expenditure |                           |                       |                  |                  |                    |
|-------------------------------|------------------------|---------------------------------------|--------------------------------|---------------------------|-----------------------|------------------|------------------|--------------------|
|                               |                        |                                       | Total                          | Retirement and disability | Other direct payments | Grants           | Procurement      | Salaries and wages |
| <b>Indiana—Con.</b>           |                        |                                       |                                |                           |                       |                  |                  |                    |
| Parke County . . . . .        | 08                     | 17,169                                | 102,836                        | 47,255                    | 27,210                | 23,281           | 829              | 4,261              |
| Perry County . . . . .        | 09                     | 18,916                                | 110,631                        | 51,151                    | 30,111                | 21,155           | 2,455            | 5,759              |
| Pike County . . . . .         | 08                     | 12,605                                | 78,789                         | 39,584                    | 24,948                | 10,272           | 1,384            | 2,601              |
| Porter County . . . . .       | 01 02                  | 160,578                               | 791,619                        | 420,322                   | 157,900               | 167,126          | 17,010           | 29,262             |
| Posey County . . . . .        | 08                     | 26,262                                | 134,867                        | 63,863                    | 41,315                | 23,861           | 1,173            | 4,656              |
| Pulaski County . . . . .      | 02                     | 13,778                                | 84,886                         | 42,026                    | 26,320                | 12,470           | 810              | 3,260              |
| Putnam County . . . . .       | 08                     | 37,014                                | 174,518                        | 88,404                    | 43,295                | 35,235           | 1,243            | 6,342              |
| Randolph County . . . . .     | 06                     | 25,859                                | 165,398                        | 83,948                    | 47,739                | 26,119           | 1,382            | 6,210              |
| Ripley County . . . . .       | 09                     | 27,350                                | 163,014                        | 82,354                    | 42,511                | 25,068           | 6,734            | 6,347              |
| Rush County . . . . .         | 06                     | 17,494                                | 109,689                        | 46,897                    | 34,868                | 23,231           | 939              | 3,754              |
| St. Joseph County . . . . .   | 02                     | 266,088                               | 4,933,970                      | 674,393                   | 377,087               | 356,724          | 3,434,035        | 91,731             |
| Scott County . . . . .        | 09                     | 23,679                                | 149,122                        | 72,357                    | 38,318                | 23,186           | 7,939            | 7,323              |
| Shelby County . . . . .       | 05 06                  | 44,063                                | 260,472                        | 109,352                   | 61,278                | 42,545           | 28,964           | 18,333             |
| Spencer County . . . . .      | 09                     | 20,334                                | 156,671                        | 55,716                    | 30,471                | 62,433           | 2,711            | 5,340              |
| Starke County . . . . .       | 02                     | 23,542                                | 133,774                        | 71,170                    | 32,841                | 24,981           | 861              | 3,921              |
| Steuben County . . . . .      | 03                     | 33,450                                | 172,022                        | 90,062                    | 42,976                | 30,119           | 2,820            | 6,045              |
| Sullivan County . . . . .     | 08                     | 21,366                                | 143,839                        | 61,245                    | 45,160                | 23,217           | 9,804            | 4,413              |
| Switzerland County . . . . .  | 09                     | 9,684                                 | 47,548                         | 23,494                    | 14,218                | 7,507            | 442              | 1,886              |
| Tippecanoe County . . . . .   | 04                     | 163,364                               | 852,242                        | 302,288                   | 142,610               | 330,635          | 26,292           | 50,417             |
| Tipton County . . . . .       | 05                     | 16,069                                | 93,860                         | 44,794                    | 29,404                | 15,941           | 741              | 2,980              |
| Union County . . . . .        | 06                     | 7,203                                 | 56,277                         | 20,795                    | 11,354                | 22,467           | 386              | 1,275              |
| Vanderburgh County . . . . .  | 08                     | 174,425                               | 1,286,474                      | 515,033                   | 287,244               | 217,971          | 191,922          | 74,304             |
| Vermillion County . . . . .   | 08                     | 16,417                                | 179,526                        | 51,377                    | 26,683                | 22,453           | 74,389           | 4,624              |
| Vigo County . . . . .         | 08                     | 104,915                               | 806,679                        | 301,545                   | 191,341               | 175,132          | 37,339           | 101,322            |
| Wabash County . . . . .       | 05                     | 32,918                                | 189,542                        | 104,038                   | 47,327                | 30,302           | 1,901            | 5,975              |
| Warren County . . . . .       | 08                     | 8,482                                 | 46,404                         | 18,976                    | 18,388                | 7,168            | 353              | 1,518              |
| Warrick County . . . . .      | 08                     | 57,090                                | 266,251                        | 139,543                   | 51,781                | 63,070           | 2,512            | 9,345              |
| Washington County . . . . .   | 09                     | 27,920                                | 139,585                        | 72,484                    | 36,445                | 23,998           | 1,062            | 5,596              |
| Wayne County . . . . .        | 06                     | 68,260                                | 434,576                        | 219,602                   | 115,507               | 76,287           | 10,289           | 12,890             |
| Wells County . . . . .        | 06                     | 27,927                                | 131,311                        | 66,663                    | 35,912                | 22,356           | 1,304            | 5,076              |
| White County . . . . .        | 02 04                  | 23,819                                | 174,141                        | 82,242                    | 48,606                | 34,791           | 1,358            | 7,145              |
| Whitley County . . . . .      | 03                     | 32,655                                | 201,754                        | 84,981                    | 37,619                | 24,790           | 48,311           | 6,053              |
| State undistributed . . . . . |                        |                                       | 4,041,327                      | 4,249                     | 3,620,231             | 416,447          | —                | 400                |
| <b>Iowa . . . . .</b>         |                        | <b>2,988,046</b>                      | <b>21,649,106</b>              | <b>8,086,787</b>          | <b>5,993,273</b>      | <b>4,239,347</b> | <b>1,928,518</b> | <b>1,401,181</b>   |
| Adair County . . . . .        | 05                     | 7,624                                 | 54,383                         | 21,754                    | 22,181                | 7,763            | 480              | 2,205              |
| Adams County . . . . .        | 05                     | 4,096                                 | 35,526                         | 13,133                    | 15,638                | 4,181            | 373              | 2,200              |
| Allamakee County . . . . .    | 04                     | 14,610                                | 84,961                         | 40,310                    | 25,016                | 12,146           | 3,520            | 3,968              |
| Appanoose County . . . . .    | 02                     | 13,019                                | 94,049                         | 45,995                    | 29,198                | 12,930           | 1,389            | 4,538              |
| Audubon County . . . . .      | 05                     | 6,072                                 | 52,637                         | 21,362                    | 22,073                | 6,030            | 584              | 2,588              |
| Benton County . . . . .       | 03                     | 26,546                                | 137,469                        | 65,491                    | 45,047                | 20,266           | 1,211            | 5,455              |
| Black Hawk County . . . . .   | 01                     | 127,446                               | 766,256                        | 341,153                   | 193,561               | 143,583          | 25,487           | 62,472             |
| Boone County . . . . .        | 04                     | 26,391                                | 159,905                        | 75,947                    | 43,202                | 24,204           | 1,596            | 14,956             |
| Bremer County . . . . .       | 01                     | 23,734                                | 141,012                        | 67,461                    | 41,581                | 23,184           | 3,834            | 4,952              |
| Buchanan County . . . . .     | 01                     | 20,927                                | 127,160                        | 55,727                    | 40,974                | 24,893           | 1,039            | 4,526              |
| Buena Vista County . . . . .  | 05                     | 19,776                                | 121,925                        | 49,453                    | 46,353                | 16,326           | 1,168            | 8,625              |
| Butler County . . . . .       | 01                     | 14,660                                | 103,754                        | 47,640                    | 38,856                | 13,199           | 773              | 3,285              |
| Calhoun County . . . . .      | 04                     | 9,987                                 | 89,904                         | 35,429                    | 35,697                | 14,934           | 758              | 3,087              |
| Carroll County . . . . .      | 05                     | 20,923                                | 140,920                        | 65,154                    | 43,121                | 23,383           | 1,670            | 7,592              |
| Cass County . . . . .         | 05                     | 13,884                                | 107,559                        | 48,469                    | 37,828                | 15,253           | 879              | 5,130              |
| Cedar County . . . . .        | 02                     | 17,990                                | 110,558                        | 45,650                    | 36,781                | 19,920           | 1,917            | 6,291              |
| Cerro Gordo County . . . . .  | 04                     | 44,016                                | 288,645                        | 144,535                   | 82,401                | 45,553           | 3,164            | 12,992             |
| Cherokee County . . . . .     | 05                     | 11,686                                | 88,663                         | 40,469                    | 32,868                | 10,455           | 1,372            | 3,499              |
| Chickasaw County . . . . .    | 04                     | 12,215                                | 81,991                         | 35,687                    | 28,610                | 12,791           | 1,521            | 3,382              |
| Clarke County . . . . .       | 05                     | 8,995                                 | 53,409                         | 23,774                    | 17,863                | 9,129            | 454              | 2,189              |
| Clay County . . . . .         | 05                     | 16,689                                | 111,866                        | 51,757                    | 35,181                | 17,923           | 1,217            | 5,787              |
| Clayton County . . . . .      | 01                     | 17,685                                | 120,328                        | 52,645                    | 40,357                | 16,029           | 5,024            | 6,273              |
| Clinton County . . . . .      | 01                     | 49,051                                | 312,760                        | 152,448                   | 103,642               | 43,772           | 2,287            | 10,611             |
| Crawford County . . . . .     | 05                     | 16,579                                | 117,366                        | 44,320                    | 40,969                | 16,610           | 7,387            | 8,080              |
| Dallas County . . . . .       | 04                     | 57,288                                | 187,620                        | 94,149                    | 49,426                | 32,947           | 2,285            | 8,813              |
| Davis County . . . . .        | 02                     | 8,572                                 | 51,657                         | 22,942                    | 18,309                | 7,564            | 511              | 2,331              |
| Decatur County . . . . .      | 05                     | 8,409                                 | 56,850                         | 22,902                    | 19,059                | 11,254           | 650              | 2,984              |
| Delaware County . . . . .     | 01                     | 17,459                                | 95,965                         | 40,874                    | 33,585                | 16,344           | 875              | 4,286              |
| Des Moines County . . . . .   | 02                     | 40,701                                | 314,517                        | 133,417                   | 73,518                | 49,168           | 45,564           | 12,849             |
| Dickinson County . . . . .    | 05                     | 16,696                                | 107,411                        | 58,566                    | 29,909                | 13,931           | 1,282            | 3,723              |
| Dubuque County . . . . .      | 01                     | 92,359                                | 509,842                        | 247,997                   | 130,062               | 84,266           | 24,613           | 22,905             |
| Emmet County . . . . .        | 04                     | 10,414                                | 89,674                         | 31,899                    | 31,522                | 11,696           | 9,838            | 4,720              |
| Fayette County . . . . .      | 01                     | 20,433                                | 149,132                        | 62,262                    | 52,025                | 19,102           | 1,308            | 14,436             |
| Floyd County . . . . .        | 04                     | 16,306                                | 115,031                        | 55,137                    | 40,693                | 14,693           | 766              | 3,741              |
| Franklin County . . . . .     | 04                     | 10,568                                | 73,731                         | 29,057                    | 29,021                | 12,208           | 665              | 2,781              |
| Fremont County . . . . .      | 05                     | 7,571                                 | 73,209                         | 25,953                    | 26,669                | 17,514           | 538              | 2,535              |
| Greene County . . . . .       | 04                     | 9,505                                 | 72,438                         | 32,313                    | 27,790                | 8,737            | 668              | 2,931              |
| Grundy County . . . . .       | 03                     | 12,149                                | 77,858                         | 35,469                    | 28,041                | 10,624           | 749              | 2,974              |
| Guthrie County . . . . .      | 05                     | 11,053                                | 82,291                         | 35,786                    | 28,627                | 13,062           | 825              | 3,990              |
| Hamilton County . . . . .     | 04                     | 15,596                                | 106,821                        | 44,704                    | 41,353                | 15,350           | 1,079            | 4,336              |
| Hancock County . . . . .      | 04                     | 11,379                                | 80,042                         | 33,168                    | 31,399                | 11,439           | 801              | 3,234              |
| Hardin County . . . . .       | 04                     | 17,551                                | 140,594                        | 60,578                    | 44,623                | 20,171           | 1,312            | 13,910             |
| Harrison County . . . . .     | 05                     | 15,409                                | 116,377                        | 48,979                    | 45,181                | 15,056           | 1,962            | 5,199              |
| Henry County . . . . .        | 02                     | 20,123                                | 116,267                        | 55,076                    | 34,420                | 18,970           | 1,210            | 6,590              |
| Howard County . . . . .       | 04                     | 9,545                                 | 63,808                         | 26,662                    | 24,975                | 9,330            | 588              | 2,253              |

See footnotes at end of table.

**Table 15. Federal Government Expenditure by State and County Area: Fiscal Year 2007—Con.**

[In thousand dollars]

| State and county area          | Congressional district | U.S. resident population <sup>1</sup> | Federal government expenditure |                           |                       |                  |                  |                    |
|--------------------------------|------------------------|---------------------------------------|--------------------------------|---------------------------|-----------------------|------------------|------------------|--------------------|
|                                |                        |                                       | Total                          | Retirement and disability | Other direct payments | Grants           | Procurement      | Salaries and wages |
| <b>Iowa—Con.</b>               |                        |                                       |                                |                           |                       |                  |                  |                    |
| Humboldt County . . . . .      | 04                     | 9,615                                 | 73,681                         | 32,021                    | 27,866                | 8,749            | 876              | 4,169              |
| Ida County . . . . .           | 05                     | 6,940                                 | 58,961                         | 22,224                    | 25,516                | 8,509            | 452              | 2,260              |
| Iowa County . . . . .          | 03                     | 15,912                                | 96,341                         | 43,884                    | 32,080                | 14,487           | 1,006            | 4,884              |
| Jackson County . . . . .       | 01                     | 20,035                                | 122,545                        | 61,073                    | 41,326                | 17,105           | -2,336           | 5,377              |
| Jasper County . . . . .        | 03                     | 36,748                                | 207,681                        | 100,861                   | 60,807                | 35,008           | 1,660            | 9,345              |
| Jefferson County . . . . .     | 02                     | 15,618                                | 92,149                         | 38,587                    | 29,429                | 19,018           | -1,156           | 6,272              |
| Johnson County . . . . .       | 02                     | 125,692                               | 843,189                        | 202,826                   | 86,705                | 321,267          | 130,370          | 102,022            |
| Jones County . . . . .         | 01                     | 20,402                                | 110,058                        | 52,676                    | 33,678                | 18,405           | 1,073            | 4,227              |
| Keokuk County . . . . .        | 03                     | 10,770                                | 85,385                         | 35,120                    | 34,878                | 9,856            | 1,008            | 4,523              |
| Kossuth County . . . . .       | 04                     | 15,605                                | 123,063                        | 49,732                    | 48,396                | 16,279           | 1,247            | 7,408              |
| Lee County . . . . .           | 02                     | 35,619                                | 247,416                        | 112,283                   | 69,494                | 44,224           | 12,708           | 8,707              |
| Linn County . . . . .          | 02                     | 205,836                               | 2,057,592                      | 500,957                   | 220,447               | 184,457          | 1,069,569        | 82,162             |
| Louisia County . . . . .       | 02                     | 11,795                                | 73,121                         | 30,249                    | 21,650                | 11,388           | 6,042            | 3,791              |
| Lucas County . . . . .         | 03                     | 9,421                                 | 63,342                         | 29,979                    | 20,512                | 9,071            | 546              | 3,233              |
| Lyon County . . . . .          | 05                     | 11,266                                | 67,550                         | 27,951                    | 25,963                | 10,006           | 778              | 2,852              |
| Madison County . . . . .       | 04                     | 15,416                                | 78,741                         | 37,333                    | 26,490                | 11,049           | 712              | 3,157              |
| Mahaska County . . . . .       | 03                     | 22,280                                | 137,113                        | 59,133                    | 45,348                | 26,524           | 1,181            | 4,927              |
| Marion County . . . . .        | 03                     | 32,775                                | 216,831                        | 105,583                   | 46,551                | 28,613           | 2,039            | 34,045             |
| Marshall County . . . . .      | 04                     | 39,316                                | 266,457                        | 125,938                   | 60,483                | 58,981           | 9,697            | 11,359             |
| Mills County . . . . .         | 05                     | 15,180                                | 93,470                         | 46,408                    | 29,138                | 13,446           | 773              | 3,704              |
| Mitchell County . . . . .      | 04                     | 10,738                                | 76,829                         | 35,044                    | 28,724                | 9,497            | 758              | 2,806              |
| Monona County . . . . .        | 05                     | 9,131                                 | 92,300                         | 33,954                    | 42,627                | 11,876           | 700              | 3,143              |
| Monroe County . . . . .        | 03                     | 7,586                                 | 57,077                         | 24,614                    | 21,670                | 7,266            | 481              | 3,046              |
| Montgomery County . . . . .    | 05                     | 11,002                                | 84,714                         | 36,568                    | 31,035                | 11,848           | 825              | 4,439              |
| Muscatine County . . . . .     | 02                     | 42,423                                | 246,293                        | 107,709                   | 54,145                | 35,132           | 41,438           | 7,868              |
| O'Brien County . . . . .       | 05                     | 14,062                                | 105,400                        | 47,901                    | 35,378                | 16,388           | 987              | 4,746              |
| Osceola County . . . . .       | 05                     | 6,468                                 | 55,453                         | 18,683                    | 19,538                | 14,726           | 432              | 2,074              |
| Page County . . . . .          | 05                     | 15,874                                | 110,241                        | 51,783                    | 37,362                | 14,354           | 1,699            | 5,043              |
| Palo Alto County . . . . .     | 04                     | 9,442                                 | 82,447                         | 32,579                    | 29,232                | 16,874           | 668              | 3,094              |
| Plymouth County . . . . .      | 05                     | 24,373                                | 151,272                        | 60,782                    | 47,061                | 32,314           | 1,389            | 9,726              |
| Pocahontas County . . . . .    | 04                     | 7,686                                 | 70,114                         | 28,317                    | 31,058                | 7,455            | 673              | 2,610              |
| Polk County . . . . .          | 03                     | 418,339                               | 3,213,268                      | 1,009,928                 | 511,372               | 1,083,757        | 189,292          | 418,919            |
| Pottawattamie County . . . . . | 05                     | 89,409                                | 532,903                        | 270,466                   | 137,660               | 94,313           | 12,962           | 17,502             |
| Poweshiek County . . . . .     | 03                     | 18,672                                | 114,508                        | 52,912                    | 38,944                | 17,086           | 1,393            | 4,172              |
| Ringgold County . . . . .      | 05                     | 5,152                                 | 42,565                         | 16,404                    | 17,420                | 5,608            | 550              | 2,583              |
| Sac County . . . . .           | 05                     | 10,385                                | 85,441                         | 34,102                    | 37,518                | 9,580            | 851              | 3,390              |
| Scott County . . . . .         | 01                     | 162,687                               | 1,000,841                      | 477,375                   | 238,974               | 154,049          | 90,188           | 40,255             |
| Shelby County . . . . .        | 05                     | 12,313                                | 97,590                         | 39,277                    | 37,000                | 16,372           | 844              | 4,097              |
| Sioux County . . . . .         | 05                     | 32,351                                | 162,917                        | 69,062                    | 54,995                | 27,641           | 3,765            | 7,454              |
| Story County . . . . .         | 04                     | 84,752                                | 653,116                        | 163,541                   | 90,032                | 205,836          | 120,639          | 73,067             |
| Tama County . . . . .          | 03                     | 17,855                                | 117,178                        | 52,063                    | 41,089                | 17,855           | 1,139            | 5,032              |
| Taylor County . . . . .        | 05                     | 6,397                                 | 54,933                         | 22,101                    | 7,223                 | 9,925            | 609              | 2,852              |
| Union County . . . . .         | 05                     | 12,146                                | 94,398                         | 42,549                    | 28,532                | 17,100           | 1,005            | 5,212              |
| Van Buren County . . . . .     | 02                     | 7,690                                 | 63,252                         | 26,516                    | 19,216                | 13,030           | 1,503            | 2,987              |
| Wapello County . . . . .       | 02                     | 35,551                                | 273,367                        | 119,539                   | 72,362                | 67,714           | 1,791            | 11,961             |
| Warren County . . . . .        | 04                     | 44,503                                | 193,237                        | 99,177                    | 46,036                | 38,634           | 1,742            | 7,648              |
| Washington County . . . . .    | 02                     | 21,346                                | 131,206                        | 61,035                    | 43,322                | 19,438           | 1,801            | 5,610              |
| Wayne County . . . . .         | 02                     | 6,292                                 | 55,033                         | 21,965                    | 23,583                | 6,450            | 550              | 2,486              |
| Webster County . . . . .       | 04                     | 38,587                                | 301,427                        | 120,159                   | 87,771                | 48,857           | 21,072           | 23,569             |
| Winnebago County . . . . .     | 04                     | 10,961                                | 77,278                         | 34,982                    | 28,184                | 10,156           | 727              | 3,229              |
| Winneshiek County . . . . .    | 04                     | 20,909                                | 119,766                        | 49,385                    | 38,739                | 24,311           | 1,207            | 6,124              |
| Woodbury County . . . . .      | 05                     | 102,287                               | 617,675                        | 257,869                   | 163,039               | 117,814          | 17,686           | 61,267             |
| Worth County . . . . .         | 04                     | 7,685                                 | 52,467                         | 21,639                    | 21,278                | 6,561            | 550              | 2,440              |
| Wright County . . . . .        | 04                     | 13,064                                | 109,084                        | 46,548                    | 40,448                | 14,872           | 1,164            | 6,052              |
| State undistributed . . . . .  |                        |                                       | 1,054,690                      | 1,791                     | 849,815               | 203,034          | -                | 50                 |
| <b>Kansas . . . . .</b>        |                        | <b>2,775,997</b>                      | <b>22,736,690</b>              | <b>7,375,778</b>          | <b>5,404,191</b>      | <b>3,753,815</b> | <b>3,375,440</b> | <b>2,827,466</b>   |
| Allen County . . . . .         | 02                     | 13,414                                | 95,657                         | 42,961                    | 32,471                | 12,570           | 826              | 6,830              |
| Anderson County . . . . .      | 02                     | 7,908                                 | 55,014                         | 24,838                    | 20,372                | 6,125            | 707              | 2,973              |
| Atchison County . . . . .      | 02                     | 16,571                                | 110,699                        | 47,675                    | 33,645                | 23,808           | 1,915            | 3,656              |
| Barber County . . . . .        | 01                     | 4,786                                 | 46,885                         | 17,148                    | 22,716                | 4,704            | 435              | 1,883              |
| Barton County . . . . .        | 01                     | 27,768                                | 186,465                        | 81,781                    | 65,331                | 29,597           | 1,538            | 8,218              |
| Bourbon County . . . . .       | 02                     | 14,803                                | 121,115                        | 45,448                    | 35,306                | 32,928           | 1,566            | 5,866              |
| Brown County . . . . .         | 02                     | 10,068                                | 105,706                        | 32,309                    | 29,365                | 37,797           | 1,474            | 4,762              |
| Butler County . . . . .        | 04                     | 63,045                                | 294,484                        | 156,671                   | 70,645                | 52,046           | 4,418            | 10,705             |
| Chase County . . . . .         | 01                     | 2,882                                 | 20,881                         | 9,013                     | 7,351                 | 2,567            | 382              | 1,568              |
| Chautauqua County . . . . .    | 04                     | 3,806                                 | 30,697                         | 13,854                    | 10,197                | 4,858            | 354              | 1,435              |
| Cherokee County . . . . .      | 02                     | 21,337                                | 136,564                        | 65,044                    | 46,359                | 19,789           | 1,387            | 3,985              |
| Cheyenne County . . . . .      | 01                     | 2,801                                 | 33,492                         | 11,292                    | 18,507                | 2,532            | 222              | 940                |
| Clark County . . . . .         | 01                     | 2,094                                 | 19,031                         | 7,007                     | 9,768                 | 1,753            | 105              | 399                |
| Clay County . . . . .          | 01                     | 8,685                                 | 70,451                         | 32,138                    | 26,105                | 8,279            | 858              | 3,071              |
| Cloud County . . . . .         | 01                     | 9,382                                 | 81,508                         | 33,231                    | 35,806                | 8,259            | 753              | 3,460              |
| Coffey County . . . . .        | 02                     | 8,454                                 | 60,046                         | 24,514                    | 22,190                | 6,996            | 3,329            | 3,018              |
| Comanche County . . . . .      | 01                     | 1,888                                 | 17,082                         | 7,160                     | 7,602                 | 1,698            | 144              | 478                |
| Cowley County . . . . .        | 04                     | 34,251                                | 241,323                        | 99,719                    | 67,625                | 42,862           | 23,818           | 7,299              |
| Crawford County . . . . .      | 02                     | 38,860                                | 253,060                        | 109,664                   | 77,394                | 53,762           | 2,062            | 10,179             |
| Decatur County . . . . .       | 01                     | 2,955                                 | 36,655                         | 12,181                    | 20,334                | 2,542            | 296              | 1,303              |
| Dickinson County . . . . .     | 01                     | 18,957                                | 177,053                        | 68,291                    | 46,334                | 17,703           | 37,737           | 6,988              |
| Doniphan County . . . . .      | 02                     | 7,756                                 | 77,624                         | 21,885                    | 21,278                | 31,106           | 822              | 2,535              |
| Douglas County . . . . .       | 02 03                  | 113,488                               | 519,069                        | 203,973                   | 80,821                | 168,247          | 27,890           | 38,137             |
| Edwards County . . . . .       | 01                     | 3,106                                 | 34,562                         | 9,628                     | 20,371                | 2,581            | 413              | 1,569              |
| Elk County . . . . .           | 04                     | 3,040                                 | 25,112                         | 11,485                    | 8,841                 | 2,884            | 334              | 1,569              |

See footnotes at end of table.

**Table 15. Federal Government Expenditure by State and County Area: Fiscal Year 2007—Con.**

[In thousand dollars]

| State and county area         | Congressional district | U.S. resident population <sup>1</sup> | Federal government expenditure |                           |                       |         |             |                    |
|-------------------------------|------------------------|---------------------------------------|--------------------------------|---------------------------|-----------------------|---------|-------------|--------------------|
|                               |                        |                                       | Total                          | Retirement and disability | Other direct payments | Grants  | Procurement | Salaries and wages |
| <b>Kansas—Con.</b>            |                        |                                       |                                |                           |                       |         |             |                    |
| Ellis County . . . . .        | 01                     | 27,464                                | 156,050                        | 66,109                    | 50,610                | 26,479  | 1,711       | 11,142             |
| Ellsworth County . . . . .    | 01                     | 6,310                                 | 51,359                         | 18,733                    | 24,724                | 5,751   | 441         | 1,710              |
| Finney County . . . . .       | 01                     | 38,295                                | 169,441                        | 60,733                    | 49,438                | 47,042  | 3,980       | 8,248              |
| Ford County . . . . .         | 01                     | 33,340                                | 173,994                        | 60,458                    | 49,721                | 39,683  | 1,809       | 22,324             |
| Franklin County . . . . .     | 02                     | 26,479                                | 156,593                        | 65,477                    | 42,315                | 40,348  | 1,461       | 6,992              |
| Geary County . . . . .        | 01 02                  | 25,150                                | 1,205,544                      | 99,993                    | 22,405                | 44,508  | 178,120     | 860,518            |
| Gove County . . . . .         | 01                     | 2,637                                 | 38,499                         | 9,740                     | 24,833                | 2,476   | 275         | 1,176              |
| Graham County . . . . .       | 01                     | 2,607                                 | 35,009                         | 10,860                    | 19,416                | 2,962   | 300         | 1,471              |
| Grant County . . . . .        | 01                     | 7,497                                 | 40,794                         | 13,074                    | 19,263                | 6,699   | 314         | 1,443              |
| Gray County . . . . .         | 01                     | 5,641                                 | 45,372                         | 12,596                    | 25,575                | 5,283   | 334         | 1,584              |
| Greeley County . . . . .      | 01                     | 1,297                                 | 22,697                         | 4,496                     | 16,478                | 1,097   | 100         | 526                |
| Greenwood County . . . . .    | 01 04                  | 6,993                                 | 58,493                         | 26,811                    | 19,622                | 8,157   | 1,080       | 2,823              |
| Hamilton County . . . . .     | 01                     | 2,632                                 | 28,412                         | 6,464                     | 18,865                | 2,367   | 118         | 599                |
| Harper County . . . . .       | 04                     | 5,819                                 | 70,940                         | 19,660                    | 43,070                | 4,834   | 842         | 2,533              |
| Harvey County . . . . .       | 04                     | 33,493                                | 201,848                        | 103,787                   | 64,602                | 25,604  | 1,863       | 5,991              |
| Haskell County . . . . .      | 01                     | 4,032                                 | 31,927                         | 7,690                     | 19,885                | 3,361   | 118         | 872                |
| Hodgeman County . . . . .     | 01                     | 1,971                                 | 21,837                         | 5,841                     | 13,199                | 1,538   | 196         | 1,063              |
| Jackson County . . . . .      | 02                     | 13,420                                | 74,120                         | 38,947                    | 18,331                | 12,327  | 928         | 3,587              |
| Jefferson County . . . . .    | 02                     | 18,467                                | 101,557                        | 58,303                    | 22,804                | 14,196  | 1,530       | 4,724              |
| Jewell County . . . . .       | 01                     | 3,198                                 | 37,595                         | 12,639                    | 18,956                | 3,210   | 500         | 2,290              |
| Johnson County . . . . .      | 03                     | 526,319                               | 2,273,681                      | 1,087,245                 | 417,225               | 352,340 | 174,768     | 242,104            |
| Kearny County . . . . .       | 01                     | 4,148                                 | 30,620                         | 8,638                     | 17,948                | 3,345   | 98          | 591                |
| Kingman County . . . . .      | 04                     | 7,826                                 | 70,099                         | 24,285                    | 35,464                | 6,713   | 609         | 3,029              |
| Kiowa County . . . . .        | 02                     | 2,953                                 | 93,089                         | 9,758                     | 15,028                | 2,651   | 64,380      | 1,272              |
| Labette County . . . . .      | 01                     | 21,973                                | 167,313                        | 69,584                    | 52,317                | 22,389  | 16,809      | 6,214              |
| Lane County . . . . .         | 01                     | 1,746                                 | 24,182                         | 6,262                     | 15,327                | 1,589   | 277         | 728                |
| Leavenworth County . . . . .  | 02                     | 73,603                                | 1,760,332                      | 256,633                   | 72,085                | 63,179  | 1,066,605   | 301,829            |
| Lincoln County . . . . .      | 01                     | 3,285                                 | 31,023                         | 10,570                    | 14,690                | 3,488   | 395         | 1,879              |
| Linn County . . . . .         | 02                     | 9,767                                 | 71,340                         | 31,109                    | 22,905                | 13,741  | 699         | 2,886              |
| Logan County . . . . .        | 01                     | 2,628                                 | 33,834                         | 9,361                     | 19,074                | 4,123   | 196         | 1,080              |
| Lyon County . . . . .         | 01                     | 35,981                                | 251,966                        | 87,578                    | 47,195                | 36,117  | 69,906      | 11,169             |
| McPherson County . . . . .    | 01                     | 29,196                                | 181,682                        | 82,809                    | 67,943                | 22,645  | 1,832       | 6,453              |
| Marion County . . . . .       | 01                     | 12,238                                | 113,343                        | 40,930                    | 39,490                | 27,507  | 1,279       | 4,137              |
| Marshall County . . . . .     | 01                     | 10,186                                | 90,068                         | 36,975                    | 34,216                | 8,805   | 5,536       | 4,535              |
| Meade County . . . . .        | 01                     | 4,403                                 | 37,175                         | 11,887                    | 18,184                | 6,145   | 137         | 821                |
| Miami County . . . . .        | 02                     | 31,078                                | 151,362                        | 66,004                    | 38,900                | 40,383  | 1,097       | 4,979              |
| Mitchell County . . . . .     | 01                     | 6,307                                 | 57,356                         | 20,541                    | 26,698                | 6,851   | 570         | 2,696              |
| Montgomery County . . . . .   | 04                     | 34,511                                | 253,810                        | 124,168                   | 80,158                | 32,559  | 3,846       | 13,079             |
| Morris County . . . . .       | 01                     | 5,967                                 | 49,848                         | 25,881                    | 15,579                | 4,936   | 853         | 2,600              |
| Morton County . . . . .       | 01                     | 3,038                                 | 33,134                         | 8,753                     | 18,778                | 4,233   | 243         | 1,126              |
| Nemaha County . . . . .       | 01 02                  | 10,201                                | 77,364                         | 30,449                    | 30,456                | 9,223   | 2,856       | 4,380              |
| Neosho County . . . . .       | 02                     | 16,228                                | 114,747                        | 51,338                    | 37,924                | 19,109  | 2,001       | 4,374              |
| Ness County . . . . .         | 01                     | 2,991                                 | 36,528                         | 11,707                    | 19,936                | 2,724   | 354         | 1,807              |
| Norton County . . . . .       | 01                     | 5,422                                 | 50,524                         | 17,368                    | 23,863                | 5,805   | 1,454       | 2,034              |
| Osage County . . . . .        | 02                     | 16,459                                | 100,207                        | 53,184                    | 26,534                | 12,742  | 2,749       | 4,998              |
| Osborne County . . . . .      | 01                     | 3,871                                 | 40,236                         | 14,485                    | 19,550                | 3,612   | 525         | 2,064              |
| Ottawa County . . . . .       | 01                     | 6,006                                 | 44,339                         | 17,490                    | 20,382                | 4,608   | 354         | 1,505              |
| Pawnee County . . . . .       | 01                     | 6,415                                 | 61,501                         | 17,012                    | 23,536                | 9,490   | 612         | 10,850             |
| Phillips County . . . . .     | 01                     | 5,356                                 | 50,944                         | 19,155                    | 23,130                | 5,109   | 659         | 2,891              |
| Pottawatomie County . . . . . | 02                     | 19,396                                | 96,117                         | 47,992                    | 28,857                | 14,119  | 997         | 4,152              |
| Pratt County . . . . .        | 01                     | 9,426                                 | 80,994                         | 29,668                    | 39,521                | 8,642   | 588         | 2,575              |
| Rawlins County . . . . .      | 01                     | 2,558                                 | 33,977                         | 10,469                    | 19,754                | 2,229   | 275         | 1,251              |
| Reno County . . . . .         | 01                     | 63,145                                | 402,852                        | 189,510                   | 131,343               | 56,839  | 3,398       | 21,762             |
| Republic County . . . . .     | 01                     | 4,901                                 | 50,865                         | 19,159                    | 22,835                | 5,730   | 550         | 2,591              |
| Rice County . . . . .         | 01                     | 10,080                                | 86,422                         | 32,670                    | 40,211                | 9,566   | 746         | 3,229              |
| Riley County . . . . .        | 02                     | 69,083                                | 669,991                        | 122,123                   | 51,666                | 124,268 | 338,934     | 33,000             |
| Rooks County . . . . .        | 01                     | 5,160                                 | 48,114                         | 17,925                    | 20,948                | 5,645   | 1,447       | 2,148              |
| Rush County . . . . .         | 01                     | 3,211                                 | 38,155                         | 12,794                    | 18,685                | 2,933   | 1,864       | 1,879              |
| Russell County . . . . .      | 01                     | 6,737                                 | 60,580                         | 25,627                    | 25,414                | 5,982   | 592         | 2,964              |
| Saline County . . . . .       | 01                     | 54,583                                | 342,577                        | 153,529                   | 89,493                | 45,242  | 30,718      | 23,596             |
| Scott County . . . . .        | 01                     | 4,568                                 | 33,725                         | 6,624                     | 21,103                | 4,316   | 321         | 1,360              |
| Sedgewick County . . . . .    | 04                     | 476,026                               | 3,859,336                      | 1,175,686                 | 581,046               | 438,694 | 1,126,220   | 537,692            |
| Seward County . . . . .       | 01                     | 23,109                                | 87,914                         | 34,554                    | 28,340                | 17,669  | 882         | 6,469              |
| Shawnee County . . . . .      | 02                     | 173,476                               | 1,968,146                      | 651,993                   | 233,203               | 798,382 | 38,377      | 246,191            |
| Sheridan County . . . . .     | 01                     | 2,493                                 | 43,494                         | 7,393                     | 31,960                | 3,224   | 157         | 760                |
| Sherman County . . . . .      | 01                     | 5,959                                 | 66,462                         | 19,485                    | 35,632                | 6,421   | 928         | 3,997              |
| Smith County . . . . .        | 01                     | 3,951                                 | 46,282                         | 16,417                    | 23,231                | 3,444   | 499         | 2,692              |
| Stafford County . . . . .     | 01                     | 4,387                                 | 51,242                         | 17,219                    | 27,081                | 3,580   | 817         | 2,544              |
| Stanton County . . . . .      | 01                     | 2,162                                 | 35,203                         | 5,102                     | 18,123                | 11,356  | 98          | 525                |
| Stevens County . . . . .      | 01                     | 5,061                                 | 46,086                         | 12,293                    | 23,857                | 8,388   | 236         | 1,312              |
| Sumner County . . . . .       | 04                     | 23,888                                | 192,152                        | 76,946                    | 84,641                | 21,165  | 2,444       | 6,957              |
| Thomas County . . . . .       | 01                     | 7,314                                 | 73,888                         | 19,379                    | 43,427                | 6,733   | 653         | 3,696              |
| Trego County . . . . .        | 01                     | 2,927                                 | 33,840                         | 9,669                     | 19,656                | 3,160   | 329         | 1,026              |
| Wabaunsee County . . . . .    | 01                     | 6,870                                 | 76,001                         | 55,187                    | 11,850                | 6,233   | 471         | 2,260              |
| Wallace County . . . . .      | 01                     | 1,456                                 | 24,704                         | 4,768                     | 16,073                | 1,316   | 1,855       | 692                |
| Washington County . . . . .   | 01                     | 5,840                                 | 57,838                         | 20,960                    | 27,134                | 4,841   | 865         | 4,037              |
| Wichita County . . . . .      | 01                     | 2,200                                 | 48,641                         | 5,868                     | 14,898                | 3,848   | 22,965      | 1,062              |
| Wilson County . . . . .       | 02                     | 9,807                                 | 70,775                         | 32,372                    | 26,128                | 8,251   | 850         | 3,174              |
| Woodson County . . . . .      | 02                     | 3,318                                 | 28,371                         | 13,182                    | 10,598                | 2,683   | 345         | 1,564              |
| Wyandotte County . . . . .    | 03                     | 153,956                               | 1,201,410                      | 385,999                   | 288,280               | 284,850 | 64,516      | 177,765            |
| State undistributed . . . . . |                        |                                       | 856,572                        | 740                       | 633,844               | 221,988 | -           | -                  |

See footnotes at end of table.

**Table 15. Federal Government Expenditure by State and County Area: Fiscal Year 2007—Con.**

[In thousand dollars]

| State and county area                 | Congressional district | U.S. resident population <sup>1</sup> | Federal government expenditure |                           |                       |                  |                  |                    |
|---------------------------------------|------------------------|---------------------------------------|--------------------------------|---------------------------|-----------------------|------------------|------------------|--------------------|
|                                       |                        |                                       | Total                          | Retirement and disability | Other direct payments | Grants           | Procurement      | Salaries and wages |
| <b>Kentucky . . . . .</b>             |                        | <b>4,241,474</b>                      | <b>35,926,626</b>              | <b>12,580,733</b>         | <b>7,647,561</b>      | <b>6,889,935</b> | <b>4,751,512</b> | <b>4,056,884</b>   |
| Adair County . . . . .                | 01                     | 17,830                                | 131,478                        | 47,551                    | 36,511                | 43,051           | 840              | 3,525              |
| Allen County . . . . .                | 01                     | 18,899                                | 105,319                        | 51,993                    | 26,751                | 22,277           | 1,088            | 3,210              |
| Anderson County . . . . .             | 06                     | 21,245                                | 99,695                         | 51,482                    | 17,426                | 26,120           | 696              | 3,972              |
| Ballard County . . . . .              | 01                     | 8,307                                 | 69,969                         | 34,229                    | 23,789                | 8,685            | 682              | 2,583              |
| Barren County . . . . .               | 02                     | 41,184                                | 234,938                        | 113,786                   | 53,451                | 43,561           | 15,202           | 8,938              |
| Bath County . . . . .                 | 04 05                  | 11,592                                | 69,089                         | 34,387                    | 15,800                | 16,178           | 667              | 2,056              |
| Bell County . . . . .                 | 05                     | 28,987                                | 69,900                         | 113,279                   | 63,441                | 39,383           | -157,942         | 11,739             |
| Boone County . . . . .                | 04                     | 112,459                               | 546,170                        | 240,508                   | 64,515                | 122,821          | 29,525           | 88,801             |
| Bourbon County . . . . .              | 06                     | 19,756                                | 155,822                        | 56,398                    | 32,299                | 26,291           | 37,843           | 2,991              |
| Boyd County . . . . .                 | 04                     | 48,481                                | 438,984                        | 205,160                   | 104,676               | 78,308           | 14,769           | 36,076             |
| Boyle County . . . . .                | 06                     | 28,664                                | 179,829                        | 90,852                    | 39,295                | 34,832           | 2,700            | 12,150             |
| Bracken County . . . . .              | 04                     | 8,574                                 | 52,563                         | 26,110                    | 15,304                | 8,909            | 432              | 1,807              |
| Breathitt County . . . . .            | 05                     | 15,651                                | 170,891                        | 59,234                    | 27,915                | 77,566           | 549              | 5,628              |
| Breckinridge County . . . . .         | 02                     | 19,086                                | 127,979                        | 63,508                    | 33,079                | 21,911           | 5,206            | 4,274              |
| Bullitt County . . . . .              | 02                     | 73,931                                | 843,254                        | 143,495                   | 45,550                | 74,978           | 573,937          | 5,295              |
| Butler County . . . . .               | 01                     | 13,256                                | 76,050                         | 35,917                    | 22,289                | 14,130           | 1,600            | 2,115              |
| Caldwell County . . . . .             | 01                     | 12,769                                | 111,664                        | 46,058                    | 26,194                | 13,923           | 22,360           | 3,129              |
| Calloway County . . . . .             | 01                     | 36,189                                | 218,858                        | 103,160                   | 63,786                | 42,005           | 2,721            | 7,187              |
| Campbell County . . . . .             | 04                     | 86,858                                | 503,954                        | 230,021                   | 128,323               | 106,053          | 8,516            | 31,041             |
| Carlisle County . . . . .             | 01                     | 5,166                                 | 40,407                         | 18,869                    | 13,897                | 6,043            | 295              | 1,304              |
| Carroll County . . . . .              | 04                     | 10,527                                | 68,156                         | 29,884                    | 16,802                | 11,609           | 254              | 9,606              |
| Carter County . . . . .               | 04                     | 27,424                                | 225,115                        | 84,473                    | 42,367                | 37,673           | 54,864           | 5,737              |
| Casey County . . . . .                | 01                     | 16,169                                | 88,558                         | 43,626                    | 24,667                | 17,302           | 550              | 2,414              |
| Christian County . . . . .            | 01                     | 80,868                                | 2,546,417                      | 180,815                   | 94,432                | 107,117          | 623,402          | 1,540,650          |
| Clark County . . . . .                | 06                     | 35,550                                | 199,837                        | 111,581                   | 40,123                | 36,849           | 2,667            | 8,619              |
| Clay County . . . . .                 | 05                     | 23,730                                | 173,885                        | 75,836                    | 38,495                | 29,672           | 7,469            | 22,412             |
| Clinton County . . . . .              | 01                     | 9,536                                 | 72,909                         | 27,960                    | 27,450                | 13,641           | 760              | 3,097              |
| Crittenden County . . . . .           | 01                     | 9,130                                 | 67,148                         | 31,676                    | 20,621                | 10,013           | 497              | 4,342              |
| Cumberland County . . . . .           | 01                     | 6,876                                 | 53,199                         | 21,513                    | 17,820                | 12,166           | 345              | 1,355              |
| Daviess County . . . . .              | 02                     | 93,756                                | 608,739                        | 283,898                   | 145,537               | 147,173          | 7,238            | 24,892             |
| Edmonson County . . . . .             | 02                     | 11,978                                | 68,498                         | 28,608                    | 15,560                | 14,037           | 1,030            | 9,263              |
| Elliott County . . . . .              | 04                     | 7,139                                 | 37,047                         | 20,710                    | 7,929                 | 7,802            | 118              | 488                |
| Estill County . . . . .               | 06                     | 14,975                                | 113,464                        | 54,676                    | 31,946                | 17,885           | 454              | 8,504              |
| Lexington-Fayette County . . . . .    | 06                     | 279,044                               | 2,389,999                      | 630,686                   | 325,808               | 554,908          | 627,850          | 250,747            |
| Fleming County . . . . .              | 04                     | 14,695                                | 94,080                         | 40,559                    | 21,648                | 27,445           | 806              | 3,623              |
| Floyd County . . . . .                | 05                     | 42,021                                | 340,773                        | 172,199                   | 88,754                | 55,194           | 12,127           | 12,499             |
| Franklin County . . . . .             | 06                     | 48,425                                | 1,118,522                      | 304,412                   | 129,387               | 632,624          | 5,552            | 46,547             |
| Fulton County . . . . .               | 01                     | 6,795                                 | 69,657                         | 31,176                    | 23,662                | 11,077           | 805              | 2,936              |
| Gallatin County . . . . .             | 04                     | 8,035                                 | 63,052                         | 18,519                    | 9,579                 | 32,309           | 580              | 2,065              |
| Garrard County . . . . .              | 06                     | 17,041                                | 88,651                         | 48,704                    | 19,061                | 17,841           | 668              | 2,377              |
| Grant County . . . . .                | 04                     | 25,161                                | 123,962                        | 65,962                    | 26,054                | 27,205           | 875              | 3,865              |
| Graves County . . . . .               | 01                     | 37,557                                | 263,956                        | 125,360                   | 83,022                | 42,242           | 2,228            | 11,104             |
| Grayson County . . . . .              | 02                     | 25,356                                | 159,315                        | 80,768                    | 42,176                | 30,243           | 1,164            | 4,964              |
| Green County . . . . .                | 02                     | 11,572                                | 92,639                         | 33,557                    | 23,398                | 28,249           | 5,765            | 1,670              |
| Greenup County . . . . .              | 04                     | 37,270                                | 254,130                        | 144,934                   | 59,076                | 42,612           | 2,787            | 4,721              |
| Hancock County . . . . .              | 02                     | 8,617                                 | 43,991                         | 23,424                    | 10,180                | 8,623            | 334              | 1,431              |
| Hardin County . . . . .               | 02                     | 97,949                                | 1,183,925                      | 401,441                   | 96,834                | 103,070          | 8,953            | 573,627            |
| Harlan County . . . . .               | 05                     | 31,065                                | 413,929                        | 241,232                   | 63,276                | 42,908           | 52,514           | 13,999             |
| Harrison County . . . . .             | 04                     | 18,552                                | 114,361                        | 55,325                    | 25,529                | 26,350           | 2,102            | 5,056              |
| Hart County . . . . .                 | 02                     | 18,409                                | 99,635                         | 48,259                    | 29,026                | 19,171           | 628              | 2,550              |
| Henderson County . . . . .            | 01                     | 45,296                                | 274,089                        | 133,732                   | 78,660                | 51,515           | 1,766            | 8,415              |
| Henry County . . . . .                | 04                     | 15,711                                | 87,931                         | 39,148                    | 27,144                | 17,106           | 825              | 3,708              |
| Hickman County . . . . .              | 01                     | 4,938                                 | 35,877                         | 13,504                    | 13,358                | 7,301            | 313              | 1,401              |
| Hopkins County . . . . .              | 01                     | 46,286                                | 394,774                        | 162,396                   | 72,792                | 54,390           | 90,942           | 14,254             |
| Jackson County . . . . .              | 05                     | 13,586                                | 99,156                         | 40,024                    | 23,475                | 21,183           | 12,084           | 2,389              |
| Louisville-Jefferson County . . . . . | 02 03                  | 709,264                               | 5,575,146                      | 1,977,216                 | 1,221,109             | 1,114,292        | 785,134          | 477,395            |
| Jessamine County . . . . .            | 06                     | 45,555                                | 212,900                        | 103,854                   | 33,835                | 45,860           | 22,683           | 6,668              |
| Johnson County . . . . .              | 05                     | 24,012                                | 172,982                        | 91,860                    | 42,224                | 34,665           | 879              | 3,354              |
| Kenton County . . . . .               | 04                     | 156,675                               | 1,049,668                      | 374,612                   | 196,818               | 219,673          | 30,528           | 228,036            |
| Knott County . . . . .                | 05                     | 17,280                                | 113,665                        | 52,425                    | 29,300                | 26,450           | 2,054            | 3,435              |
| Knox County . . . . .                 | 05                     | 32,528                                | 218,733                        | 87,087                    | 50,862                | 50,382           | 7,011            | 23,392             |
| Larue County . . . . .                | 02                     | 13,661                                | 83,359                         | 41,240                    | 24,108                | 14,129           | 1,053            | 2,829              |
| Laurel County . . . . .               | 05                     | 57,351                                | 397,508                        | 163,558                   | 59,293                | 115,033          | 30,837           | 28,787             |
| Lawrence County . . . . .             | 05                     | 16,322                                | 107,581                        | 60,195                    | 25,522                | 18,747           | 626              | 2,491              |
| Lee County . . . . .                  | 05                     | 7,441                                 | 64,587                         | 24,519                    | 15,533                | 22,723           | 334              | 1,479              |
| Leslie County . . . . .               | 05                     | 11,777                                | 87,514                         | 44,667                    | 25,465                | 14,787           | 512              | 2,082              |
| Letcher County . . . . .              | 05                     | 24,014                                | 185,042                        | 94,975                    | 48,223                | 35,237           | 1,462            | 5,144              |
| Lewis County . . . . .                | 04                     | 13,885                                | 80,071                         | 39,767                    | 22,050                | 16,259           | 405              | 1,590              |
| Lincoln County . . . . .              | 01 06                  | 25,245                                | 147,572                        | 74,425                    | 34,887                | 27,638           | 923              | 9,699              |
| Livingston County . . . . .           | 01                     | 9,610                                 | 99,806                         | 37,663                    | 20,475                | 10,751           | 27,386           | 3,531              |
| Logan County . . . . .                | 01                     | 27,129                                | 171,694                        | 78,370                    | 57,476                | 29,308           | 1,196            | 5,343              |
| Lyon County . . . . .                 | 01                     | 8,253                                 | 58,133                         | 32,720                    | 13,451                | 9,604            | 392              | 1,967              |
| McCracken County . . . . .            | 01                     | 64,765                                | 1,467,701                      | 222,045                   | 118,400               | 84,364           | 1,011,701        | 31,192             |
| McCreary County . . . . .             | 05                     | 17,326                                | 173,752                        | 62,137                    | 32,326                | 21,486           | 34,067           | 23,737             |
| McLean County . . . . .               | 01                     | 9,731                                 | 67,030                         | 32,346                    | 21,792                | 10,550           | 454              | 1,888              |
| Madison County . . . . .              | 06                     | 81,103                                | 611,971                        | 199,550                   | 93,483                | 100,368          | 171,450          | 47,120             |
| Magoffin County . . . . .             | 05                     | 13,186                                | 99,986                         | 45,072                    | 24,443                | 28,834           | 393              | 1,244              |
| Marion County . . . . .               | 02                     | 18,933                                | 109,345                        | 48,099                    | 27,970                | 28,251           | 903              | 4,121              |
| Marshall County . . . . .             | 01                     | 31,258                                | 209,732                        | 115,108                   | 50,134                | 33,363           | 2,964            | 8,163              |
| Martin County . . . . .               | 05                     | 11,644                                | 110,094                        | 48,914                    | 19,418                | 15,406           | 5,270            | 21,086             |

See footnotes at end of table.

**Table 15. Federal Government Expenditure by State and County Area: Fiscal Year 2007—Con.**

[In thousand dollars]

| State and county area             | Congressional district | U.S. resident population <sup>1</sup> | Federal government expenditure |                           |                       |                   |                  |                    |
|-----------------------------------|------------------------|---------------------------------------|--------------------------------|---------------------------|-----------------------|-------------------|------------------|--------------------|
|                                   |                        |                                       | Total                          | Retirement and disability | Other direct payments | Grants            | Procurement      | Salaries and wages |
| <b>Kentucky—Con.</b>              |                        |                                       |                                |                           |                       |                   |                  |                    |
| Mason County . . . . .            | 04                     | 17,190                                | 104,241                        | 49,232                    | 29,380                | 19,524            | 1,023            | 5,082              |
| Meade County . . . . .            | 02                     | 27,270                                | 142,852                        | 89,131                    | 22,697                | 26,369            | 1,298            | 3,357              |
| Menifee County . . . . .          | 05                     | 6,764                                 | 68,322                         | 24,149                    | 7,564                 | 7,970             | 10,636           | 18,003             |
| Mercer County . . . . .           | 06                     | 21,814                                | 120,482                        | 63,443                    | 26,009                | 22,661            | 3,339            | 5,030              |
| Metcalfe County . . . . .         | 01                     | 10,268                                | 64,044                         | 30,649                    | 17,803                | 12,988            | 543              | 2,061              |
| Monroe County . . . . .           | 01                     | 11,663                                | 83,443                         | 36,782                    | 28,610                | 14,158            | 550              | 3,343              |
| Montgomery County . . . . .       | 06                     | 25,228                                | 136,930                        | 70,135                    | 31,880                | 28,312            | 1,144            | 5,458              |
| Morgan County . . . . .           | 05                     | 14,236                                | 76,182                         | 33,759                    | 19,855                | 19,752            | 471              | 2,344              |
| Muhlenberg County . . . . .       | 01                     | 31,341                                | 307,608                        | 114,621                   | 56,670                | 36,910            | 88,572           | 10,834             |
| Nelson County . . . . .           | 02                     | 42,517                                | 218,640                        | 97,877                    | 44,395                | 42,149            | 17,613           | 16,606             |
| Nicholas County . . . . .         | 04                     | 6,889                                 | 47,807                         | 20,989                    | 14,342                | 7,925             | 296              | 4,256              |
| Ohio County . . . . .             | 01 02                  | 23,560                                | 155,136                        | 76,237                    | 38,319                | 32,888            | 1,269            | 6,424              |
| Oldham County . . . . .           | 04                     | 55,935                                | 162,489                        | 71,660                    | 26,008                | 56,187            | 2,048            | 6,587              |
| Owen County . . . . .             | 04                     | 11,390                                | 54,247                         | 21,176                    | 16,518                | 14,288            | 432              | 1,833              |
| Owsley County . . . . .           | 05                     | 4,613                                 | 40,110                         | 19,380                    | 13,053                | 6,385             | 255              | 1,036              |
| Pendleton County . . . . .        | 04                     | 15,058                                | 73,983                         | 36,514                    | 18,165                | 16,674            | 514              | 2,116              |
| Perry County . . . . .            | 05                     | 29,213                                | 250,166                        | 126,432                   | 55,528                | 45,519            | 11,321           | 11,367             |
| Pike County . . . . .             | 05                     | 65,544                                | 627,774                        | 273,757                   | 114,106               | 210,634           | 7,919            | 21,358             |
| Powell County . . . . .           | 06                     | 13,811                                | 72,817                         | 38,576                    | 12,179                | 18,197            | 481              | 3,382              |
| Pulaski County . . . . .          | 05                     | 60,148                                | 454,509                        | 228,037                   | 75,679                | 128,221           | 7,981            | 14,591             |
| Robertson County . . . . .        | 04                     | 2,202                                 | 16,368                         | 6,279                     | 4,641                 | 5,017             | 112              | 319                |
| Rockcastle County . . . . .       | 05                     | 16,687                                | 105,771                        | 45,739                    | 23,998                | 28,360            | 5,459            | 2,215              |
| Rowan County . . . . .            | 05                     | 22,559                                | 130,137                        | 56,386                    | 33,354                | 29,182            | 2,692            | 8,522              |
| Russell County . . . . .          | 01                     | 17,140                                | 150,382                        | 57,028                    | 28,442                | 26,824            | 34,326           | 3,763              |
| Scott County . . . . .            | 04 06                  | 42,954                                | 187,620                        | 81,003                    | 35,729                | 63,926            | 1,513            | 5,449              |
| Shelby County . . . . .           | 02                     | 40,458                                | 208,965                        | 83,266                    | 35,783                | 69,638            | 12,627           | 7,651              |
| Simpson County . . . . .          | 01                     | 17,070                                | 110,655                        | 44,327                    | 29,665                | 33,350            | 650              | 2,661              |
| Spencer County . . . . .          | 02                     | 16,837                                | 60,263                         | 32,542                    | 12,156                | 12,884            | 633              | 2,048              |
| Taylor County . . . . .           | 02                     | 23,917                                | 178,246                        | 85,658                    | 43,474                | 31,724            | 10,446           | 6,944              |
| Todd County . . . . .             | 01                     | 12,044                                | 74,749                         | 30,847                    | 27,647                | 13,439            | 483              | 2,334              |
| Trigg County . . . . .            | 01                     | 13,401                                | 106,704                        | 56,326                    | 24,757                | 17,778            | 1,643            | 6,200              |
| Trimble County . . . . .          | 04                     | 8,983                                 | 45,014                         | 22,275                    | 12,029                | 8,914             | 361              | 1,435              |
| Union County . . . . .            | 01                     | 15,092                                | 322,731                        | 47,755                    | 29,841                | 16,532            | 224,975          | 3,627              |
| Warren County . . . . .           | 02                     | 104,023                               | 565,509                        | 254,086                   | 136,710               | 126,918           | 13,217           | 34,578             |
| Washington County . . . . .       | 02                     | 11,558                                | 66,096                         | 28,565                    | 19,697                | 14,871            | 452              | 2,512              |
| Wayne County . . . . .            | 05                     | 20,637                                | 119,672                        | 56,081                    | 33,741                | 23,237            | 3,325            | 3,288              |
| Webster County . . . . .          | 01                     | 13,890                                | 98,816                         | 45,905                    | 26,444                | 16,978            | 6,466            | 3,024              |
| Whitley County . . . . .          | 05                     | 38,342                                | 348,310                        | 166,331                   | 80,734                | 51,910            | 39,291           | 10,044             |
| Wolfe County . . . . .            | 05                     | 7,043                                 | 50,735                         | 27,325                    | 12,084                | 8,559             | 539              | 2,228              |
| Woodford County . . . . .         | 06                     | 24,314                                | 114,422                        | 60,297                    | 23,785                | 26,116            | 974              | 3,250              |
| State undistributed . . . . .     |                        |                                       | 1,551,916                      | 1,179                     | 1,325,555             | 224,383           | —                | 800                |
| <b>Louisiana</b> . . . . .        |                        | <b>4,293,204</b>                      | <b>43,036,073</b>              | <b>11,187,139</b>         | <b>9,709,573</b>      | <b>14,617,071</b> | <b>4,577,304</b> | <b>2,944,987</b>   |
| Acadia Parish . . . . .           | 07                     | 59,958                                | 351,731                        | 142,504                   | 104,531               | 81,411            | 14,031           | 9,254              |
| Allen Parish . . . . .            | 04 05                  | 25,524                                | 201,748                        | 60,741                    | 45,134                | 46,787            | 10,934           | 38,153             |
| Ascension Parish . . . . .        | 03 06                  | 99,056                                | 390,465                        | 182,755                   | 95,928                | 94,186            | 5,337            | 12,260             |
| Assumption Parish . . . . .       | 03                     | 22,991                                | 145,218                        | 57,509                    | 42,889                | 39,075            | 727              | 5,018              |
| Avoyelles Parish . . . . .        | 05                     | 42,169                                | 277,044                        | 119,619                   | 87,818                | 54,317            | 6,919            | 8,372              |
| Beauregard Parish . . . . .       | 04                     | 34,776                                | 201,709                        | 108,761                   | 46,946                | 38,119            | 2,097            | 5,786              |
| Bienville Parish . . . . .        | 04                     | 14,907                                | 116,140                        | 49,107                    | 38,066                | 23,087            | 1,933            | 3,948              |
| Bossier Parish . . . . .          | 04                     | 108,705                               | 1,061,498                      | 372,903                   | 110,059               | 122,157           | 81,348           | 375,031            |
| Caddo Parish . . . . .            | 04                     | 252,609                               | 1,871,972                      | 669,823                   | 459,848               | 381,576           | 191,905          | 168,820            |
| Calcasieu Parish . . . . .        | 07                     | 184,512                               | 1,258,047                      | 484,701                   | 306,156               | 286,485           | 123,452          | 57,252             |
| Caldwell Parish . . . . .         | 05                     | 10,307                                | 78,025                         | 29,800                    | 31,238                | 13,623            | 1,136            | 2,228              |
| Cameron Parish . . . . .          | 07                     | 7,414                                 | 52,963                         | 9,884                     | 18,047                | 15,352            | 8,241            | 1,438              |
| Catahoula Parish . . . . .        | 05                     | 10,452                                | 102,335                        | 30,892                    | 36,388                | 31,249            | 686              | 3,121              |
| Claiborne Parish . . . . .        | 04                     | 16,283                                | 107,771                        | 47,343                    | 32,017                | 21,704            | 3,364            | 3,344              |
| Concordia Parish . . . . .        | 05                     | 19,058                                | 178,062                        | 58,707                    | 52,448                | 40,024            | 22,920           | 3,963              |
| De Soto Parish . . . . .          | 04                     | 26,269                                | 167,730                        | 74,024                    | 47,419                | 40,838            | 1,249            | 4,201              |
| East Baton Rouge Parish . . . . . | 06                     | 430,317                               | 9,872,313                      | 1,144,455                 | 665,444               | 7,652,404         | 186,310          | 223,700            |
| East Carroll Parish . . . . .     | 05                     | 8,302                                 | 77,886                         | 19,777                    | 40,625                | 14,781            | 879              | 1,823              |
| East Feliciana Parish . . . . .   | 06                     | 20,833                                | 124,035                        | 49,355                    | 39,767                | 31,140            | 682              | 3,091              |
| Evangeline Parish . . . . .       | 05 07                  | 35,905                                | 289,510                        | 94,014                    | 77,109                | 48,618            | 64,606           | 5,163              |
| Franklin Parish . . . . .         | 05                     | 20,060                                | 181,967                        | 54,938                    | 71,672                | 49,009            | 993              | 5,354              |
| Grant Parish . . . . .            | 04                     | 19,758                                | 164,862                        | 59,946                    | 35,199                | 33,376            | 7,961            | 28,380             |
| Iberia Parish . . . . .           | 03                     | 74,965                                | 422,117                        | 183,536                   | 103,601               | 97,062            | 26,874           | 11,043             |
| Iberville Parish . . . . .        | 05 06                  | 32,501                                | 228,662                        | 84,371                    | 71,188                | 52,673            | 9,349            | 11,081             |
| Jackson Parish . . . . .          | 05                     | 15,139                                | 124,154                        | 52,279                    | 40,446                | 25,292            | 832              | 5,305              |
| Jefferson Parish . . . . .        | 01 02 03               | 423,520                               | 2,981,459                      | 1,077,224                 | 805,642               | 580,187           | 335,850          | 182,556            |
| Jefferson Davis Parish . . . . .  | 07                     | 31,177                                | 267,101                        | 81,604                    | 58,631                | 117,569           | 2,329            | 6,968              |
| Lafayette Parish . . . . .        | 07                     | 204,843                               | 1,098,173                      | 435,677                   | 243,198               | 300,145           | 34,883           | 84,270             |
| Lafourche Parish . . . . .        | 03                     | 92,713                                | 623,794                        | 219,309                   | 139,438               | 184,873           | 68,284           | 11,891             |
| La Salle Parish . . . . .         | 05                     | 14,041                                | 91,515                         | 41,156                    | 28,779                | 17,915            | 724              | 2,941              |
| Lincoln Parish . . . . .          | 05                     | 42,562                                | 252,393                        | 89,634                    | 75,100                | 77,012            | 1,832            | 8,815              |
| Livingston Parish . . . . .       | 06                     | 116,580                               | 476,933                        | 231,024                   | 107,908               | 119,531           | 5,999            | 12,471             |
| Madison Parish . . . . .          | 05                     | 11,858                                | 108,602                        | 26,603                    | 48,899                | 27,677            | 3,060            | 2,363              |
| Morehouse Parish . . . . .        | 05                     | 28,783                                | 239,360                        | 89,696                    | 101,614               | 41,476            | 1,196            | 5,378              |
| Natchitoches Parish . . . . .     | 04                     | 39,485                                | 249,301                        | 98,407                    | 74,518                | 57,814            | 4,950            | 13,613             |

See footnotes at end of table.

**Table 15. Federal Government Expenditure by State and County Area: Fiscal Year 2007—Con.**

[In thousand dollars]

| State and county area                 | Congressional district | U.S. resident population <sup>1</sup> | Federal government expenditure |                           |                       |                   |                   |                    |
|---------------------------------------|------------------------|---------------------------------------|--------------------------------|---------------------------|-----------------------|-------------------|-------------------|--------------------|
|                                       |                        |                                       | Total                          | Retirement and disability | Other direct payments | Grants            | Procurement       | Salaries and wages |
| <b>Louisiana—Con.</b>                 |                        |                                       |                                |                           |                       |                   |                   |                    |
| Orleans Parish . . . . .              | 01 02                  | 239,124                               | 6,023,024                      | 708,389                   | 1,279,801             | 1,321,280         | 2,033,133         | 680,421            |
| Ouachita Parish . . . . .             | 05                     | 149,502                               | 929,008                        | 369,213                   | 268,305               | 231,512           | 17,338            | 42,640             |
| Plaquemines Parish . . . . .          | 03                     | 21,540                                | 670,826                        | 50,476                    | 43,593                | 52,122            | 491,882           | 32,752             |
| Pointe Coupee Parish . . . . .        | 05 06                  | 22,392                                | 153,582                        | 58,713                    | 41,158                | 43,131            | 6,579             | 4,000              |
| Rapides Parish . . . . .              | 05                     | 130,079                               | 1,106,075                      | 418,133                   | 242,477               | 171,202           | 133,352           | 140,910            |
| Red River Parish . . . . .            | 04                     | 9,195                                 | 58,260                         | 21,566                    | 21,547                | 12,418            | 579               | 2,149              |
| Richland Parish . . . . .             | 05                     | 20,469                                | 168,946                        | 51,278                    | 70,739                | 36,735            | 3,045             | 7,149              |
| Sabine Parish . . . . .               | 04                     | 23,683                                | 160,517                        | 75,851                    | 42,600                | 29,671            | 8,511             | 3,883              |
| St. Bernard Parish . . . . .          | 03                     | 19,826                                | 332,319                        | 49,993                    | 150,948               | 76,389            | 51,309            | 3,680              |
| St. Charles Parish . . . . .          | 01 03                  | 52,044                                | 243,627                        | 107,951                   | 59,990                | 60,542            | 4,070             | 11,074             |
| St. Helena Parish . . . . .           | 06                     | 10,620                                | 53,545                         | 19,068                    | 17,804                | 15,085            | 414               | 1,175              |
| St. James Parish . . . . .            | 03                     | 21,578                                | 134,872                        | 57,969                    | 41,199                | 28,649            | 2,843             | 4,212              |
| St. John The Baptist Parish . . . . . | 03                     | 47,684                                | 222,099                        | 109,104                   | 58,899                | 45,899            | 1,724             | 6,473              |
| St. Landry Parish . . . . .           | 07                     | 91,362                                | 568,503                        | 243,390                   | 180,188               | 128,314           | 3,132             | 13,478             |
| St. Martin Parish . . . . .           | 03                     | 51,651                                | 240,754                        | 103,467                   | 64,330                | 61,544            | 4,780             | 6,633              |
| St. Mary Parish . . . . .             | 03                     | 51,311                                | 355,639                        | 145,381                   | 91,973                | 74,401            | 29,709            | 14,174             |
| St. Tammany Parish . . . . .          | 01                     | 226,625                               | 1,398,012                      | 600,887                   | 249,115               | 432,052           | 68,572            | 47,386             |
| Tangipahoa Parish . . . . .           | 01                     | 115,398                               | 679,173                        | 280,605                   | 209,904               | 132,706           | 28,894            | 27,064             |
| Tensas Parish . . . . .               | 05                     | 5,865                                 | 65,511                         | 14,944                    | 36,859                | 12,209            | 250               | 1,249              |
| Terrebonne Parish . . . . .           | 03                     | 108,242                               | 628,370                        | 281,812                   | 153,832               | 143,750           | 25,969            | 23,006             |
| Union Parish . . . . .                | 05                     | 22,773                                | 163,468                        | 70,284                    | 45,001                | 36,357            | 5,025             | 6,802              |
| Vermilion Parish . . . . .            | 07                     | 55,691                                | 316,766                        | 134,453                   | 99,196                | 66,241            | 6,046             | 10,829             |
| Vernon Parish . . . . .               | 04                     | 47,380                                | 1,042,392                      | 145,317                   | 60,383                | 92,685            | 279,714           | 464,292            |
| Washington Parish . . . . .           | 01                     | 44,920                                | 353,899                        | 147,075                   | 137,271               | 53,817            | 3,586             | 12,151             |
| Webster Parish . . . . .              | 04                     | 40,924                                | 323,224                        | 141,276                   | 90,785                | 76,688            | 5,807             | 8,668              |
| West Baton Rouge Parish . . . . .     | 06                     | 22,625                                | 257,737                        | 51,053                    | 36,012                | 15,625            | 124,827           | 30,220             |
| West Carroll Parish . . . . .         | 05                     | 11,553                                | 91,133                         | 32,432                    | 39,480                | 15,595            | 476               | 3,151              |
| West Feliciana Parish . . . . .       | 06                     | 15,113                                | 65,766                         | 21,501                    | 13,344                | 29,098            | 315               | 1,508              |
| Winn Parish . . . . .                 | 05                     | 15,521                                | 109,284                        | 42,610                    | 35,466                | 24,396            | 1,550             | 5,263              |
| State undistributed . . . . .         |                        |                                       | 1,683,147                      | 865                       | 1,443,665             | 238,416           | —                 | 200                |
| <b>Maine . . . . .</b>                |                        | <b>1,317,207</b>                      | <b>11,849,613</b>              | <b>4,254,463</b>          | <b>2,114,640</b>      | <b>2,806,729</b>  | <b>1,654,528</b>  | <b>1,019,254</b>   |
| Androscoggin County . . . . .         | 02                     | 106,815                               | 693,956                        | 326,889                   | 162,070               | 169,756           | 6,027             | 29,214             |
| Aroostook County . . . . .            | 02                     | 72,047                                | 648,270                        | 282,246                   | 130,936               | 145,222           | 26,377            | 63,489             |
| Cumberland County . . . . .           | 01                     | 275,374                               | 2,142,537                      | 772,344                   | 345,678               | 486,823           | 252,929           | 284,764            |
| Franklin County . . . . .             | 02                     | 29,927                                | 193,395                        | 85,817                    | 41,584                | 55,004            | 3,245             | 7,745              |
| Hancock County . . . . .              | 02                     | 53,278                                | 503,625                        | 175,518                   | 69,110                | 157,427           | 76,409            | 25,161             |
| Kennebec County . . . . .             | 01 02                  | 120,839                               | 1,386,225                      | 446,887                   | 163,458               | 615,121           | 36,477            | 124,281            |
| Knox County . . . . .                 | 01                     | 40,781                                | 282,230                        | 138,995                   | 56,412                | 68,543            | 4,805             | 13,475             |
| Lincoln County . . . . .              | 01                     | 34,800                                | 242,015                        | 126,686                   | 45,776                | 57,202            | 3,124             | 9,228              |
| Oxford County . . . . .               | 02                     | 56,734                                | 382,041                        | 181,805                   | 84,834                | 94,394            | 7,384             | 13,624             |
| Penobscot County . . . . .            | 02                     | 148,784                               | 1,175,699                      | 487,827                   | 206,542               | 292,350           | 80,586            | 108,394            |
| Piscataquis County . . . . .          | 02                     | 17,180                                | 134,161                        | 72,917                    | 28,266                | 26,839            | 1,161             | 4,978              |
| Sagadahoc County . . . . .            | 01                     | 36,387                                | 1,200,930                      | 123,233                   | 30,482                | 57,557            | 943,720           | 45,938             |
| Somerset County . . . . .             | 02                     | 51,658                                | 347,592                        | 169,461                   | 67,961                | 84,601            | 11,768            | 13,801             |
| Waldo County . . . . .                | 02                     | 38,511                                | 262,901                        | 119,182                   | 43,048                | 56,278            | 35,009            | 9,384              |
| Washington County . . . . .           | 02                     | 32,751                                | 342,961                        | 130,571                   | 60,936                | 78,666            | 48,741            | 24,047             |
| York County . . . . .                 | 01                     | 201,341                               | 1,464,037                      | 613,864                   | 216,501               | 275,176           | 116,766           | 241,730            |
| State undistributed . . . . .         |                        |                                       | 447,038                        | 221                       | 361,047               | 85,769            | —                 | —                  |
| <b>Maryland . . . . .</b>             |                        | <b>5,618,344</b>                      | <b>70,616,869</b>              | <b>16,500,954</b>         | <b>12,242,370</b>     | <b>9,301,627</b>  | <b>21,102,836</b> | <b>11,469,082</b>  |
| Allegany County . . . . .             | 06                     | 72,594                                | 639,119                        | 272,736                   | 189,371               | 105,675           | 29,927            | 41,411             |
| Anne Arundel County . . . . .         | 01 02 03 05            | 512,154                               | 6,442,539                      | 1,797,333                 | 564,377               | 663,886           | 2,312,177         | 1,104,766          |
| Baltimore County . . . . .            | ( <sup>2</sup> )       | 788,994                               | 6,758,705                      | 2,386,003                 | 1,308,628             | 936,248           | 951,117           | 1,176,709          |
| Calvert County . . . . .              | 05                     | 88,223                                | 429,222                        | 264,559                   | 67,895                | 65,170            | 21,613            | 9,985              |
| Caroline County . . . . .             | 01                     | 32,910                                | 182,185                        | 90,548                    | 48,923                | 33,459            | 3,158             | 6,097              |
| Carroll County . . . . .              | 06                     | 169,220                               | 881,688                        | 483,599                   | 180,520               | 142,488           | 48,857            | 26,224             |
| Cecil County . . . . .                | 01                     | 99,695                                | 560,685                        | 271,475                   | 101,440               | 75,013            | 21,677            | 91,082             |
| Charles County . . . . .              | 05                     | 140,444                               | 1,051,884                      | 462,138                   | 120,672               | 119,354           | 195,211           | 154,509            |
| Dorchester County . . . . .           | 01                     | 31,846                                | 253,531                        | 103,628                   | 67,505                | 49,378            | 22,190            | 10,830             |
| Frederick County . . . . .            | 06                     | 224,705                               | 2,188,702                      | 548,656                   | 160,680               | 237,011           | 989,959           | 252,396            |
| Garrett County . . . . .              | 06                     | 29,627                                | 220,151                        | 89,271                    | 48,369                | 50,590            | 26,154            | 5,767              |
| Harford County . . . . .              | 01 02 06               | 239,993                               | 2,701,877                      | 705,430                   | 225,596               | 187,677           | 1,096,498         | 486,675            |
| Howard County . . . . .               | 03 07                  | 273,669                               | 1,604,852                      | 573,684                   | 140,948               | 245,163           | 583,285           | 61,773             |
| Kent County . . . . .                 | 01                     | 19,987                                | 159,123                        | 86,602                    | 44,452                | 20,135            | 1,909             | 6,025              |
| Montgomery County . . . . .           | 04 06 08               | 930,813                               | 15,557,696                     | 2,554,459                 | 915,067               | 1,520,984         | 6,616,460         | 3,950,726          |
| Prince George's County . . . . .      | 04 05 08               | 828,770                               | 11,670,790                     | 2,580,361                 | 779,061               | 1,069,622         | 4,816,658         | 2,425,089          |
| Queen Anne's County . . . . .         | 01                     | 46,571                                | 245,783                        | 122,984                   | 45,774                | 35,094            | 34,208            | 7,723              |
| St. Mary's County . . . . .           | 05                     | 100,378                               | 2,963,937                      | 330,482                   | 89,214                | 93,302            | 1,869,990         | 580,949            |
| Somerset County . . . . .             | 01                     | 26,016                                | 164,260                        | 67,858                    | 42,966                | 40,469            | 5,829             | 7,139              |
| Talbot County . . . . .               | 01                     | 36,193                                | 297,557                        | 155,217                   | 64,506                | 31,928            | 20,482            | 25,425             |
| Washington County . . . . .           | 06                     | 145,113                               | 866,126                        | 409,279                   | 180,189               | 149,050           | 81,715            | 45,892             |
| Wicomico County . . . . .             | 01                     | 93,600                                | 517,706                        | 247,205                   | 112,752               | 97,994            | 33,696            | 26,059             |
| Worcester County . . . . .            | 01                     | 49,374                                | 401,293                        | 216,009                   | 73,987                | 65,842            | 29,591            | 15,864             |
| Baltimore City Area . . . . .         | 02 03 07               | 637,455                               | 9,617,479                      | 1,679,222                 | 2,806,119             | 2,891,692         | 1,290,477         | 949,968            |
| State undistributed . . . . .         |                        |                                       | 4,239,979                      | 2,216                     | 3,863,359             | 374,404           | —                 | —                  |
| <b>Massachusetts . . . . .</b>        |                        | <b>6,449,755</b>                      | <b>61,027,983</b>              | <b>16,187,372</b>         | <b>14,504,186</b>     | <b>14,391,415</b> | <b>11,949,209</b> | <b>3,995,802</b>   |
| Barnstable County . . . . .           | 10                     | 222,175                               | 2,180,424                      | 955,970                   | 514,711               | 424,276           | 98,371            | 187,096            |
| Berkshire County . . . . .            | 01                     | 129,798                               | 1,012,555                      | 425,611                   | 290,508               | 195,912           | 59,714            | 40,811             |
| Bristol County . . . . .              | 03 04 09 10            | 543,024                               | 4,178,888                      | 1,412,261                 | 945,819               | 816,857           | 892,589           | 111,363            |
| Dukes County . . . . .                | 10                     | 15,485                                | 103,383                        | 43,066                    | 23,374                | 31,101            | 1,077             | 4,765              |
| Essex County . . . . .                | 05 06                  | 733,101                               | 6,439,089                      | 1,860,993                 | 1,261,914             | 1,062,441         | 1,983,230         | 270,511            |

See footnotes at end of table.



**Table 15. Federal Government Expenditure by State and County Area: Fiscal Year 2007—Con.**

[In thousand dollars]

| State and county area           | Congressional district | U.S. resident population <sup>1</sup> | Federal government expenditure |                           |                       |                   |                  |                    |
|---------------------------------|------------------------|---------------------------------------|--------------------------------|---------------------------|-----------------------|-------------------|------------------|--------------------|
|                                 |                        |                                       | Total                          | Retirement and disability | Other direct payments | Grants            | Procurement      | Salaries and wages |
| <b>Massachusetts—Con.</b>       |                        |                                       |                                |                           |                       |                   |                  |                    |
| Franklin County . . . . .       | 01                     | 71,602                                | 473,189                        | 196,469                   | 110,898               | 125,496           | 22,723           | 17,603             |
| Hampden County . . . . .        | 01 02                  | 457,908                               | 3,425,401                      | 1,305,544                 | 840,136               | 766,528           | 160,116          | 353,077            |
| Hampshire County . . . . .      | 01 02                  | 153,147                               | 1,040,352                      | 356,607                   | 192,572               | 302,349           | 92,061           | 96,763             |
| Middlesex County . . . . .      | ( <sup>2</sup> )       | 1,473,416                             | 16,932,904                     | 3,304,196                 | 2,528,004             | 3,177,454         | 6,921,868        | 1,001,382          |
| Nantucket County . . . . .      | 10                     | 10,531                                | 50,346                         | 19,162                    | 12,098                | 12,116            | 1,212            | 5,757              |
| Norfolk County . . . . .        | ( <sup>2</sup> )       | 654,909                               | 4,288,303                      | 1,305,958                 | 1,222,425             | 866,230           | 732,820          | 160,869            |
| Plymouth County . . . . .       | 04 09 10               | 490,258                               | 2,894,007                      | 1,219,205                 | 692,804               | 598,577           | 164,142          | 219,280            |
| Suffolk County . . . . .        | 07 08 09               | 713,049                               | 10,143,681                     | 1,916,213                 | 1,920,543             | 4,517,249         | 563,562          | 1,226,114          |
| Worcester County . . . . .      | 01 02 03 05            | 781,352                               | 4,952,072                      | 1,862,929                 | 1,300,305             | 1,238,352         | 255,725          | 294,761            |
| State undistributed . . . . .   |                        |                                       | 2,913,390                      | 3,185                     | 2,648,076             | 256,479           | —                | 5,650              |
| <b>Michigan . . . . .</b>       |                        | <b>10,071,822</b>                     | <b>71,651,573</b>              | <b>27,232,439</b>         | <b>18,678,714</b>     | <b>13,847,610</b> | <b>7,765,499</b> | <b>4,127,310</b>   |
| Alcona County . . . . .         | 01                     | 11,538                                | 101,744                        | 60,753                    | 23,872                | 13,332            | 758              | 3,029              |
| Alger County . . . . .          | 01                     | 9,612                                 | 68,704                         | 35,291                    | 16,676                | 10,916            | 854              | 4,967              |
| Allegan County . . . . .        | 02 06                  | 112,761                               | 488,496                        | 232,486                   | 101,441               | 136,771           | 3,553            | 14,244             |
| Alpena County . . . . .         | 01                     | 29,707                                | 249,732                        | 121,223                   | 57,402                | 51,860            | 5,107            | 14,140             |
| Antrim County . . . . .         | 01                     | 24,299                                | 148,668                        | 84,706                    | 31,991                | 19,204            | 7,076            | 5,692              |
| Arenac County . . . . .         | 01                     | 16,608                                | 147,827                        | 68,296                    | 35,100                | 31,447            | 5,058            | 7,926              |
| Baraga County . . . . .         | 01                     | 8,544                                 | 63,827                         | 29,609                    | 13,462                | 15,784            | 1,998            | 2,975              |
| Barry County . . . . .          | 03                     | 59,188                                | 246,923                        | 138,061                   | 52,727                | 45,306            | 3,465            | 7,364              |
| Bay County . . . . .            | 01 05                  | 107,517                               | 671,316                        | 338,202                   | 194,611               | 112,160           | 5,044            | 21,300             |
| Benzie County . . . . .         | 02                     | 17,510                                | 99,061                         | 60,324                    | 18,986                | 14,490            | 1,327            | 3,934              |
| Berrien County . . . . .        | 06                     | 159,589                               | 1,018,934                      | 510,567                   | 267,000               | 188,614           | 22,779           | 29,975             |
| Branch County . . . . .         | 07                     | 46,194                                | 230,056                        | 117,087                   | 63,415                | 41,344            | 1,616            | 6,594              |
| Calhoun County . . . . .        | 06 07                  | 136,615                               | 1,156,269                      | 458,873                   | 225,908               | 155,430           | 130,287          | 185,772            |
| Cass County . . . . .           | 06                     | 50,551                                | 241,032                        | 120,712                   | 62,497                | 44,261            | 6,878            | 6,684              |
| Charlevoix County . . . . .     | 01                     | 26,181                                | 154,732                        | 83,511                    | 30,094                | 25,128            | 10,351           | 5,648              |
| Cheboygan County . . . . .      | 01                     | 26,768                                | 171,723                        | 89,248                    | 37,278                | 34,423            | 2,372            | 8,403              |
| Chippewa County . . . . .       | 01                     | 38,922                                | 271,275                        | 119,590                   | 47,594                | 65,714            | 9,283            | 29,094             |
| Clare County . . . . .          | 04                     | 30,697                                | 239,609                        | 123,413                   | 63,500                | 45,114            | 2,569            | 5,014              |
| Clinton County . . . . .        | 08                     | 69,755                                | 273,762                        | 135,805                   | 54,769                | 60,032            | 3,608            | 19,547             |
| Crawford County . . . . .       | 01                     | 14,550                                | 98,836                         | 46,432                    | 19,681                | 14,815            | 4,578            | 13,330             |
| Delta County . . . . .          | 01                     | 37,367                                | 279,372                        | 148,649                   | 64,057                | 41,166            | 10,497           | 15,002             |
| Dickinson County . . . . .      | 01                     | 26,937                                | 238,614                        | 107,034                   | 35,984                | 24,303            | 21,346           | 49,947             |
| Eaton County . . . . .          | 07                     | 107,390                               | 1,022,297                      | 212,507                   | 91,077                | 645,793           | 11,922           | 60,998             |
| Emmet County . . . . .          | 01                     | 33,393                                | 182,507                        | 102,894                   | 37,019                | 32,663            | 1,894            | 8,037              |
| Genesee County . . . . .        | 05                     | 434,715                               | 2,736,341                      | 1,281,591                 | 821,920               | 468,568           | 50,924           | 113,337            |
| Gladwin County . . . . .        | 01                     | 26,287                                | 191,537                        | 110,044                   | 49,438                | 26,757            | 997              | 4,300              |
| Gogebic County . . . . .        | 01                     | 16,287                                | 144,145                        | 68,099                    | 38,999                | 22,228            | 3,793            | 11,027             |
| Grand Traverse County . . . . . | 04                     | 85,479                                | 519,865                        | 265,616                   | 92,274                | 83,190            | 33,453           | 45,332             |
| Graziot County . . . . .        | 04                     | 42,141                                | 234,921                        | 116,011                   | 68,271                | 39,355            | 2,393            | 8,890              |
| Hillsdale County . . . . .      | 07                     | 46,781                                | 244,021                        | 130,908                   | 58,470                | 43,446            | 2,335            | 8,862              |
| Houghton County . . . . .       | 01                     | 35,201                                | 262,563                        | 97,498                    | 59,834                | 68,575            | 20,560           | 16,095             |
| Huron County . . . . .          | 10                     | 33,290                                | 247,344                        | 122,271                   | 74,406                | 40,223            | 2,172            | 8,272              |
| Ingham County . . . . .         | 08                     | 279,295                               | 4,534,728                      | 1,151,844                 | 458,366               | 1,886,709         | 894,340          | 143,469            |
| Ionia County . . . . .          | 03                     | 64,053                                | 270,420                        | 135,612                   | 67,313                | 56,016            | 2,112            | 9,366              |
| Iosco County . . . . .          | 01                     | 26,255                                | 228,133                        | 133,125                   | 54,512                | 27,799            | 4,353            | 8,343              |
| Iron County . . . . .           | 01                     | 12,151                                | 99,613                         | 51,958                    | 27,881                | 14,350            | 879              | 4,545              |
| Isabella County . . . . .       | 04                     | 66,693                                | 275,497                        | 129,189                   | 68,207                | 63,677            | 3,818            | 10,607             |
| Jackson County . . . . .        | 07                     | 163,006                               | 940,191                        | 451,052                   | 222,719               | 168,806           | 37,555           | 60,059             |
| Kalamazoo County . . . . .      | 06                     | 245,333                               | 1,283,275                      | 591,284                   | 287,610               | 277,338           | 32,382           | 94,661             |
| Kalkaska County . . . . .       | 04                     | 17,188                                | 79,539                         | 43,343                    | 19,314                | 14,070            | 580              | 2,232              |
| Kent County . . . . .           | 02 03                  | 604,330                               | 2,958,457                      | 1,301,810                 | 587,717               | 658,318           | 165,253          | 245,360            |
| Keweenaw County . . . . .       | 01                     | 2,151                                 | 20,320                         | 11,084                    | 4,329                 | 3,708             | 661              | 539                |
| Lake County . . . . .           | 02                     | 11,153                                | 89,896                         | 47,188                    | 21,961                | 14,028            | 1,026            | 5,693              |
| Lapeer County . . . . .         | 10                     | 92,012                                | 393,238                        | 206,109                   | 81,451                | 71,773            | 19,520           | 14,384             |
| Leelanau County . . . . .       | 04                     | 21,898                                | 116,409                        | 60,938                    | 21,275                | 23,826            | 3,017            | 7,353              |
| Lenawee County . . . . .        | 07                     | 101,243                               | 545,457                        | 283,141                   | 144,205               | 90,866            | 9,031            | 18,214             |
| Livingston County . . . . .     | 08                     | 183,194                               | 637,735                        | 322,152                   | 112,929               | 152,325           | 25,031           | 25,298             |
| Luce County . . . . .           | 01                     | 6,728                                 | 44,409                         | 22,146                    | 12,848                | 7,620             | 353              | 1,442              |
| Mackinac County . . . . .       | 01                     | 10,877                                | 81,498                         | 41,418                    | 17,851                | 13,521            | 2,186            | 6,523              |
| Macomb County . . . . .         | 10 12                  | 831,077                               | 8,405,476                      | 2,212,624                 | 1,276,136             | 687,737           | 3,821,697        | 407,282            |
| Manistee County . . . . .       | 02                     | 24,803                                | 174,083                        | 90,931                    | 42,108                | 30,076            | 1,977            | 8,990              |
| Marquette County . . . . .      | 01                     | 65,216                                | 417,430                        | 211,769                   | 96,117                | 79,106            | 6,011            | 24,427             |
| Mason County . . . . .          | 02                     | 28,750                                | 194,516                        | 101,446                   | 43,505                | 29,087            | 13,044           | 7,433              |
| Mecosta County . . . . .        | 04                     | 42,090                                | 222,473                        | 117,697                   | 55,382                | 33,163            | 1,959            | 14,273             |
| Menominee County . . . . .      | 01                     | 24,249                                | 146,990                        | 78,062                    | 34,492                | 26,751            | 1,843            | 5,843              |
| Midland County . . . . .        | 04                     | 82,818                                | 406,859                        | 214,025                   | 90,157                | 73,593            | 15,905           | 13,180             |
| Missaukee County . . . . .      | 04                     | 14,976                                | 75,375                         | 41,030                    | 18,304                | 12,467            | 773              | 2,801              |
| Monroe County . . . . .         | 15                     | 153,608                               | 742,236                        | 393,714                   | 189,331               | 131,856           | 7,198            | 20,136             |
| Montcalm County . . . . .       | 04                     | 62,950                                | 343,983                        | 177,252                   | 90,042                | 61,694            | 2,637            | 12,359             |
| Montmorency County . . . . .    | 01                     | 10,327                                | 94,444                         | 56,109                    | 25,087                | 11,064            | 484              | 1,700              |
| Muskegon County . . . . .       | 02                     | 174,386                               | 984,488                        | 505,592                   | 233,529               | 174,870           | 38,345           | 32,152             |
| Newaygo County . . . . .        | 02                     | 49,171                                | 229,979                        | 124,686                   | 53,434                | 43,592            | 1,715            | 6,552              |
| Oakland County . . . . .        | 08 09 11 12            | 1,206,089                             | 6,619,712                      | 3,070,441                 | 1,684,519             | 1,166,715         | 303,919          | 394,117            |
| Oceana County . . . . .         | 02                     | 27,800                                | 166,594                        | 83,008                    | 36,686                | 23,849            | 9,514            | 13,537             |
| Ogemaw County . . . . .         | 01                     | 21,338                                | 150,456                        | 86,492                    | 39,605                | 18,646            | 1,161            | 4,552              |
| Ontonagon County . . . . .      | 01                     | 6,977                                 | 80,646                         | 33,966                    | 15,826                | 11,303            | 16,193           | 3,359              |
| Osceola County . . . . .        | 04                     | 23,148                                | 153,972                        | 82,054                    | 34,520                | 26,490            | 5,926            | 4,982              |
| Oscoda County . . . . .         | 01                     | 8,938                                 | 68,275                         | 31,607                    | 17,372                | 9,851             | 6,228            | 3,217              |
| Otsego County . . . . .         | 04                     | 24,223                                | 142,618                        | 75,704                    | 25,123                | 22,096            | 3,538            | 16,157             |
| Ottawa County . . . . .         | 02                     | 259,206                               | 1,187,400                      | 539,064                   | 179,927               | 244,244           | 183,788          | 40,377             |

See footnotes at end of table.

**Table 15. Federal Government Expenditure by State and County Area: Fiscal Year 2007—Con.**

[In thousand dollars]

| State and county area    | Congressional district | U.S. resident population <sup>1</sup> | Federal government expenditure |                           |                       |                  |                  |                    |
|--------------------------|------------------------|---------------------------------------|--------------------------------|---------------------------|-----------------------|------------------|------------------|--------------------|
|                          |                        |                                       | Total                          | Retirement and disability | Other direct payments | Grants           | Procurement      | Salaries and wages |
| <b>Michigan—Con.</b>     |                        |                                       |                                |                           |                       |                  |                  |                    |
| Presque Isle County      | 01                     | 13,852                                | 108,680                        | 62,951                    | 24,964                | 15,961           | 915              | 3,888              |
| Roscommon County         | 04                     | 25,517                                | 223,226                        | 129,892                   | 64,951                | 25,292           | 613              | 2,479              |
| Saginaw County           | 04 05                  | 202,268                               | 1,369,749                      | 645,946                   | 336,030               | 232,121          | 49,156           | 106,495            |
| St. Clair County         | 10                     | 170,119                               | 863,437                        | 387,637                   | 216,024               | 180,991          | 29,940           | 48,845             |
| St. Joseph County        | 06                     | 62,449                                | 311,009                        | 160,884                   | 84,793                | 54,330           | 2,181            | 8,822              |
| Sanilac County           | 10                     | 43,640                                | 300,937                        | 131,877                   | 83,925                | 43,985           | 32,169           | 8,981              |
| Schoolcraft County       | 01                     | 8,518                                 | 66,775                         | 34,718                    | 17,573                | 9,725            | 1,454            | 3,304              |
| Shiawassee County        | 04 08                  | 71,753                                | 403,153                        | 214,102                   | 105,690               | 62,327           | 2,776            | 18,259             |
| Tuscola County           | 05                     | 56,805                                | 338,751                        | 175,493                   | 88,199                | 57,081           | 6,576            | 11,403             |
| Van Buren County         | 06                     | 77,931                                | 444,433                        | 215,909                   | 110,636               | 91,432           | 12,106           | 14,351             |
| Washtenaw County         | 07 15                  | 350,003                               | 2,375,481                      | 655,134                   | 335,633               | 907,673          | 240,041          | 236,999            |
| Wayne County             | 11 13 14 15            | 1,985,101                             | 14,859,710                     | 5,264,877                 | 4,455,897             | 2,652,231        | 1,278,073        | 1,208,632          |
| Wexford County           | 02                     | 31,792                                | 260,068                        | 101,512                   | 40,340                | 34,656           | 72,701           | 10,860             |
| State undistributed      |                        |                                       | 3,673,293                      | 3,536                     | 3,312,617             | 354,390          | —                | 2,750              |
| <b>Minnesota</b>         |                        | <b>5,197,621</b>                      | <b>40,075,391</b>              | <b>12,046,024</b>         | <b>14,346,962</b>     | <b>7,874,885</b> | <b>3,112,174</b> | <b>2,695,347</b>   |
| Aitkin County            | 08                     | 15,910                                | 228,032                        | 69,110                    | 137,444               | 16,710           | 947              | 3,822              |
| Anoka County             | 03 05 06               | 326,252                               | 1,300,721                      | 467,172                   | 319,307               | 283,810          | 211,745          | 18,688             |
| Becker County            | 07                     | 31,964                                | 399,580                        | 96,315                    | 221,265               | 63,554           | 3,539            | 14,906             |
| Beltrami County          | 07 08                  | 43,609                                | 324,881                        | 110,343                   | 94,874                | 87,661           | 5,110            | 26,893             |
| Benton County            | 06                     | 39,504                                | 239,999                        | 106,999                   | 94,425                | 29,665           | 1,168            | 7,742              |
| Big Stone County         | 07                     | 5,385                                 | 83,515                         | 19,632                    | 51,939                | 6,677            | 2,066            | 3,202              |
| Blue Earth County        | 01                     | 59,802                                | 404,953                        | 140,955                   | 147,251               | 80,365           | 6,666            | 29,717             |
| Brown County             | 01                     | 26,013                                | 227,070                        | 75,508                    | 89,645                | 26,813           | 21,358           | 13,745             |
| Carlton County           | 08                     | 33,893                                | 338,966                        | 107,122                   | 175,462               | 47,910           | 1,584            | 6,887              |
| Carver County            | 02                     | 88,459                                | 325,584                        | 119,112                   | 86,611                | 73,037           | 27,030           | 19,794             |
| Cass County              | 08                     | 28,723                                | 264,208                        | 103,864                   | 95,379                | 47,452           | 4,321            | 13,192             |
| Chippewa County          | 07                     | 12,465                                | 176,500                        | 34,065                    | 121,965               | 15,173           | 896              | 4,401              |
| Chisago County           | 08                     | 50,128                                | 292,852                        | 117,631                   | 124,434               | 37,928           | 3,632            | 9,227              |
| Clay County              | 07                     | 54,835                                | 367,516                        | 127,684                   | 116,440               | 93,199           | 2,630            | 27,564             |
| Clearwater County        | 07                     | 8,245                                 | 109,827                        | 24,091                    | 72,554                | 10,085           | 575              | 2,523              |
| Cook County              | 08                     | 5,398                                 | 196,685                        | 18,035                    | 161,593               | 7,900            | 1,783            | 7,374              |
| Cottonwood County        | 01                     | 11,349                                | 290,957                        | 34,498                    | 232,405               | 17,788           | 1,828            | 4,438              |
| Crow Wing County         | 08                     | 61,648                                | 1,145,195                      | 211,513                   | 849,018               | 61,130           | 6,930            | 16,603             |
| Dakota County            | 02 04                  | 390,478                               | 1,957,808                      | 651,459                   | 249,421               | 341,551          | 494,519          | 220,859            |
| Dodge County             | 01                     | 19,552                                | 116,439                        | 36,817                    | 59,021                | 16,146           | 867              | 3,589              |
| Douglas County           | 07                     | 36,075                                | 239,895                        | 113,259                   | 74,415                | 32,743           | 2,676            | 16,802             |
| Faribault County         | 01                     | 14,869                                | 213,528                        | 49,998                    | 114,337               | 43,170           | 1,476            | 4,547              |
| Fillmore County          | 01                     | 21,037                                | 207,709                        | 58,354                    | 119,999               | 22,052           | 1,510            | 5,794              |
| Freeborn County          | 01                     | 31,257                                | 235,590                        | 100,525                   | 89,241                | 34,536           | 3,045            | 8,244              |
| Goodhue County           | 02                     | 45,839                                | 670,552                        | 117,807                   | 496,205               | 43,769           | 2,863            | 9,907              |
| Grant County             | 07                     | 6,021                                 | 72,056                         | 20,858                    | 38,886                | 9,477            | 534              | 2,302              |
| Hennepin County          | 02 03 05 06            | 1,136,599                             | 8,574,297                      | 2,517,557                 | 1,558,349             | 1,889,445        | 1,583,543        | 1,025,403          |
| Houston County           | 01                     | 19,515                                | 119,361                        | 53,003                    | 36,774                | 17,737           | 7,305            | 4,541              |
| Hubbard County           | 08                     | 18,781                                | 159,127                        | 63,030                    | 67,188                | 24,644           | 828              | 3,439              |
| Isanti County            | 08                     | 38,921                                | 177,103                        | 71,143                    | 62,519                | 29,575           | 7,115            | 6,751              |
| Itasca County            | 08                     | 44,542                                | 763,915                        | 162,239                   | 529,965               | 56,219           | 3,193            | 12,300             |
| Jackson County           | 01                     | 10,883                                | 107,381                        | 29,695                    | 53,661                | 13,889           | 573              | 9,563              |
| Kanabec County           | 08                     | 16,090                                | 115,091                        | 42,875                    | 48,454                | 20,142           | 641              | 2,979              |
| Kandiyohi County         | 07                     | 40,784                                | 284,585                        | 106,941                   | 82,507                | 51,079           | 30,463           | 13,595             |
| Kittson County           | 07                     | 4,505                                 | 71,941                         | 15,770                    | 37,880                | 13,443           | 1,629            | 3,219              |
| Koochiching County       | 08                     | 13,459                                | 110,096                        | 51,527                    | 29,038                | 17,588           | 1,949            | 9,993              |
| Lac Qui Parle County     | 07                     | 7,258                                 | 85,766                         | 22,689                    | 51,366                | 7,841            | 587              | 3,283              |
| Lake County              | 08                     | 10,741                                | 88,431                         | 43,787                    | 25,783                | 16,322           | 639              | 1,900              |
| Lake of the Woods County | 07                     | 4,095                                 | 31,843                         | 14,220                    | 9,810                 | 5,172            | 430              | 2,212              |
| Le Sueur County          | 01 02                  | 28,034                                | 187,996                        | 72,957                    | 73,295                | 27,042           | 8,874            | 5,828              |
| Lincoln County           | 07                     | 5,877                                 | 102,724                        | 18,016                    | 76,224                | 6,162            | 444              | 1,878              |
| Lyon County              | 07                     | 24,695                                | 196,381                        | 62,775                    | 73,341                | 26,277           | 15,739           | 18,249             |
| McLeod County            | 07                     | 37,220                                | 223,744                        | 84,947                    | 77,009                | 49,208           | 1,562            | 11,018             |
| Mahnomen County          | 07                     | 5,129                                 | 100,648                        | 14,921                    | 72,668                | 10,974           | 326              | 1,759              |
| Marshall County          | 07                     | 9,618                                 | 99,563                         | 28,634                    | 52,887                | 12,248           | 1,097            | 4,697              |
| Martin County            | 01                     | 20,462                                | 171,076                        | 70,078                    | 70,116                | 20,857           | 4,746            | 5,279              |
| Meeker County            | 07                     | 23,211                                | 227,181                        | 57,309                    | 140,079               | 21,292           | 1,399            | 7,102              |
| Mille Lacs County        | 08                     | 26,354                                | 401,248                        | 83,269                    | 280,439               | 27,870           | 4,573            | 5,096              |
| Morrison County          | 08                     | 32,733                                | 238,146                        | 92,271                    | 62,153                | 38,441           | 6,234            | 39,047             |
| Mower County             | 01                     | 38,040                                | 451,394                        | 120,003                   | 233,003               | 38,145           | 48,591           | 11,653             |
| Murray County            | 01                     | 8,511                                 | 101,009                        | 25,801                    | 62,384                | 8,811            | 721              | 3,292              |
| Nicollet County          | 01                     | 31,680                                | 134,969                        | 55,034                    | 35,075                | 26,273           | 6,299            | 12,288             |
| Nobles County            | 01                     | 20,128                                | 145,364                        | 50,892                    | 60,922                | 25,434           | 1,259            | 6,857              |
| Norman County            | 07                     | 6,685                                 | 82,378                         | 22,741                    | 42,004                | 14,120           | 674              | 2,840              |
| Olmsted County           | 01                     | 139,747                               | 873,844                        | 276,523                   | 160,339               | 327,323          | 39,668           | 69,992             |
| Otter Tail County        | 07                     | 57,031                                | 379,123                        | 182,089                   | 114,379               | 58,714           | 7,163            | 16,779             |
| Pennington County        | 07                     | 13,756                                | 369,764                        | 35,228                    | 301,553               | 16,752           | 10,665           | 5,567              |
| Pine County              | 08                     | 28,164                                | 208,247                        | 85,349                    | 47,430                | 49,634           | 5,670            | 20,164             |
| Pipestone County         | 01                     | 9,305                                 | 69,131                         | 27,804                    | 26,365                | 10,235           | 725              | 4,003              |
| Polk County              | 07                     | 30,708                                | 324,361                        | 87,677                    | 147,542               | 52,614           | 20,017           | 16,511             |
| Pope County              | 07                     | 11,065                                | 84,116                         | 34,683                    | 33,698                | 10,644           | 2,145            | 2,947              |
| Ramsey County            | 04 05 06               | 499,891                               | 4,916,167                      | 1,494,850                 | 1,069,986             | 1,694,487        | 252,412          | 404,432            |
| Red Lake County          | 07                     | 4,118                                 | 42,764                         | 10,369                    | 21,919                | 6,703            | 2,170            | 1,603              |
| Redwood County           | 07                     | 15,519                                | 139,193                        | 47,983                    | 62,548                | 17,240           | 5,982            | 5,441              |
| Renville County          | 07                     | 16,132                                | 144,393                        | 45,158                    | 72,118                | 20,672           | 1,243            | 5,201              |

See footnotes at end of table.

**Table 15. Federal Government Expenditure by State and County Area: Fiscal Year 2007—Con.**

[In thousand dollars]

| State and county area            | Congressional district | U.S. resident population <sup>1</sup> | Federal government expenditure |                           |                       |                  |                  |                    |
|----------------------------------|------------------------|---------------------------------------|--------------------------------|---------------------------|-----------------------|------------------|------------------|--------------------|
|                                  |                        |                                       | Total                          | Retirement and disability | Other direct payments | Grants           | Procurement      | Salaries and wages |
| <b>Minnesota—Con.</b>            |                        |                                       |                                |                           |                       |                  |                  |                    |
| Rice County . . . . .            | 02                     | 61,955                                | 284,488                        | 125,741                   | 83,282                | 58,353           | 5,169            | 11,944             |
| Rock County . . . . .            | 01                     | 9,498                                 | 67,069                         | 26,946                    | 25,625                | 11,526           | 521              | 2,451              |
| Roseau County . . . . .          | 07                     | 15,946                                | 95,296                         | 34,236                    | 34,345                | 19,114           | 1,005            | 6,596              |
| St. Louis County . . . . .       | 08                     | 196,694                               | 1,517,113                      | 672,302                   | 320,677               | 330,591          | 79,354           | 114,190            |
| Scott County . . . . .           | 02                     | 126,642                               | 362,928                        | 151,746                   | 93,330                | 96,952           | 6,173            | 14,727             |
| Sherburne County . . . . .       | 06                     | 86,287                                | 227,307                        | 118,626                   | 31,623                | 61,976           | 3,240            | 11,842             |
| Sibley County . . . . .          | 07                     | 15,007                                | 93,798                         | 33,581                    | 37,922                | 18,013           | 881              | 3,401              |
| Stearns County . . . . .         | 06 07                  | 146,051                               | 860,032                        | 315,943                   | 256,893               | 145,750          | 33,777           | 107,669            |
| Steele County . . . . .          | 01                     | 36,378                                | 181,697                        | 81,408                    | 47,078                | 40,631           | 6,189            | 6,391              |
| Stevens County . . . . .         | 07                     | 9,624                                 | 91,122                         | 24,860                    | 43,475                | 11,087           | 5,542            | 6,160              |
| Swift County . . . . .           | 07                     | 11,192                                | 214,843                        | 30,544                    | 163,655               | 14,032           | 2,181            | 4,431              |
| Todd County . . . . .            | 07                     | 24,029                                | 348,254                        | 66,254                    | 245,351               | 27,246           | 2,776            | 6,627              |
| Traverse County . . . . .        | 07                     | 3,712                                 | 118,514                        | 13,553                    | 97,871                | 5,067            | 336              | 1,687              |
| Wabasha County . . . . .         | 01                     | 21,783                                | 245,574                        | 62,112                    | 138,174               | 21,913           | 18,201           | 5,174              |
| Wadena County . . . . .          | 08                     | 13,382                                | 103,778                        | 46,229                    | 32,867                | 16,882           | 3,749            | 4,051              |
| Waseca County . . . . .          | 01                     | 19,528                                | 118,630                        | 43,985                    | 32,272                | 21,334           | 4,038            | 17,001             |
| Washington County . . . . .      | 02 04 06               | 226,475                               | 629,052                        | 289,814                   | 95,565                | 198,726          | 11,720           | 33,227             |
| Watsonwan County . . . . .       | 01                     | 11,022                                | 116,142                        | 32,589                    | 56,381                | 11,934           | 11,129           | 4,109              |
| Wilkin County . . . . .          | 07                     | 6,418                                 | 85,396                         | 18,024                    | 55,157                | 8,226            | 1,560            | 2,429              |
| Winona County . . . . .          | 01                     | 49,802                                | 272,857                        | 113,691                   | 87,645                | 48,947           | 7,143            | 15,432             |
| Wright County . . . . .          | 06                     | 117,372                               | 401,922                        | 195,719                   | 77,369                | 104,356          | 4,766            | 19,712             |
| Yellow Medicine County . . . . . | 07                     | 10,128                                | 106,858                        | 32,817                    | 56,065                | 12,308           | 2,134            | 3,533              |
| State undistributed . . . . .    |                        |                                       | 1,998,237                      | 750                       | 1,738,037             | 258,351          | -                | 1,100              |
| <b>Mississippi . . . . .</b>     |                        | <b>2,918,785</b>                      | <b>30,615,961</b>              | <b>8,477,169</b>          | <b>5,969,584</b>      | <b>7,407,712</b> | <b>6,554,964</b> | <b>2,206,532</b>   |
| Adams County . . . . .           | 03                     | 31,710                                | 249,433                        | 112,434                   | 55,959                | 49,535           | 22,482           | 9,022              |
| Alcorn County . . . . .          | 01                     | 35,609                                | 250,684                        | 122,959                   | 63,498                | 55,475           | 1,372            | 7,380              |
| Amite County . . . . .           | 03                     | 13,345                                | 89,171                         | 42,201                    | 22,892                | 18,875           | 2,472            | 2,731              |
| Attala County . . . . .          | 02                     | 19,600                                | 135,190                        | 64,346                    | 38,551                | 26,529           | 1,237            | 4,527              |
| Benton County . . . . .          | 01                     | 8,037                                 | 53,444                         | 24,234                    | 15,720                | 11,603           | 388              | 1,499              |
| Bolivar County . . . . .         | 02                     | 37,635                                | 283,076                        | 98,602                    | 101,785               | 73,496           | 2,120            | 7,073              |
| Calhoun County . . . . .         | 01                     | 14,591                                | 107,523                        | 46,516                    | 33,931                | 21,989           | 531              | 4,555              |
| Carroll County . . . . .         | 02                     | 10,304                                | 63,467                         | 28,047                    | 17,392                | 15,996           | 353              | 1,679              |
| Chickasaw County . . . . .       | 01                     | 18,974                                | 136,274                        | 58,296                    | 37,157                | 32,665           | 891              | 7,265              |
| Choctaw County . . . . .         | 01                     | 9,052                                 | 52,795                         | 23,414                    | 11,942                | 13,416           | 686              | 3,336              |
| Claiborne County . . . . .       | 02                     | 10,999                                | 64,951                         | 27,434                    | 19,911                | 15,702           | 254              | 1,650              |
| Clarke County . . . . .          | 04                     | 17,414                                | 116,892                        | 59,150                    | 27,543                | 25,801           | 1,287            | 3,111              |
| Clay County . . . . .            | 01                     | 20,969                                | 127,724                        | 61,340                    | 31,586                | 29,217           | 1,307            | 4,273              |
| Coahoma County . . . . .         | 02                     | 27,543                                | 257,663                        | 76,107                    | 98,757                | 60,173           | 15,782           | 6,845              |
| Copiah County . . . . .          | 02                     | 29,317                                | 217,539                        | 99,080                    | 58,136                | 35,628           | 17,730           | 6,965              |
| Covington County . . . . .       | 03                     | 20,361                                | 144,723                        | 62,606                    | 30,189                | 46,605           | 662              | 4,660              |
| Desoto County . . . . .          | 01                     | 149,393                               | 597,349                        | 328,959                   | 83,316                | 151,871          | 8,335            | 24,869             |
| Forrest County . . . . .         | 04                     | 78,241                                | 741,240                        | 253,677                   | 138,941               | 152,021          | 94,364           | 102,237            |
| Franklin County . . . . .        | 03                     | 8,312                                 | 57,711                         | 23,761                    | 14,674                | 12,834           | 2,658            | 3,785              |
| George County . . . . .          | 04                     | 21,937                                | 133,621                        | 68,932                    | 33,661                | 25,367           | 1,486            | 4,175              |
| Greene County . . . . .          | 04                     | 13,137                                | 61,749                         | 25,491                    | 17,625                | 17,057           | 381              | 1,196              |
| Grenada County . . . . .         | 01                     | 23,076                                | 182,994                        | 75,485                    | 50,636                | 37,895           | 3,336            | 15,642             |
| Hancock County . . . . .         | 04                     | 39,687                                | 802,307                        | 122,862                   | 65,839                | 97,135           | 398,017          | 118,455            |
| Harrison County . . . . .        | 04                     | 176,105                               | 3,072,402                      | 650,321                   | 291,963               | 553,166          | 926,017          | 650,935            |
| Hinds County . . . . .           | 02 03                  | 249,157                               | 3,607,950                      | 768,486                   | 396,067               | 1,853,932        | 243,190          | 346,276            |
| Holmes County . . . . .          | 02                     | 20,461                                | 177,518                        | 58,702                    | 74,533                | 39,196           | 711              | 4,376              |
| Humphreys County . . . . .       | 02                     | 9,994                                 | 87,563                         | 28,552                    | 41,214                | 15,460           | 432              | 1,903              |
| Issaquena County . . . . .       | 02                     | 1,675                                 | 16,475                         | 2,658                     | 9,771                 | 2,950            | 118              | 978                |
| Itawamba County . . . . .        | 01                     | 23,034                                | 150,112                        | 55,881                    | 38,009                | 48,383           | 4,920            | 2,918              |
| Jackson County . . . . .         | 04                     | 130,098                               | 4,634,232                      | 405,371                   | 166,983               | 264,534          | 3,666,844        | 130,500            |
| Jasper County . . . . .          | 03 04                  | 18,071                                | 118,590                        | 56,880                    | 28,982                | 28,093           | 641              | 3,994              |
| Jefferson County . . . . .       | 02                     | 8,960                                 | 87,397                         | 23,095                    | 25,231                | 35,265           | 982              | 2,823              |
| Jefferson Davis County . . . . . | 03                     | 12,813                                | 108,071                        | 36,546                    | 24,775                | 43,934           | 673              | 2,144              |
| Jones County . . . . .           | 03 04                  | 66,763                                | 440,700                        | 207,293                   | 113,276               | 86,509           | 14,961           | 18,660             |
| Kemper County . . . . .          | 03                     | 10,109                                | 77,099                         | 28,081                    | 23,453                | 21,809           | 1,162            | 2,594              |
| Lafayette County . . . . .       | 01                     | 42,716                                | 240,685                        | 83,222                    | 37,810                | 80,304           | 15,276           | 24,073             |
| Lamar County . . . . .           | 04                     | 47,698                                | 188,713                        | 90,082                    | 38,902                | 52,511           | 1,698            | 5,521              |
| Lauderdale County . . . . .      | 03                     | 77,100                                | 652,294                        | 256,896                   | 132,886               | 122,587          | 36,919           | 103,007            |
| Lawrence County . . . . .        | 03                     | 13,341                                | 108,348                        | 56,624                    | 28,114                | 18,288           | 796              | 4,526              |
| Leake County . . . . .           | 02 03                  | 22,828                                | 138,626                        | 65,852                    | 42,347                | 24,630           | 795              | 5,003              |
| Lee County . . . . .             | 01                     | 80,349                                | 493,429                        | 239,628                   | 98,423                | 101,809          | 16,494           | 37,075             |
| Leflore County . . . . .         | 02                     | 35,088                                | 273,747                        | 92,652                    | 105,477               | 63,960           | 1,751            | 9,908              |
| Lincoln County . . . . .         | 03                     | 34,529                                | 192,589                        | 95,975                    | 46,775                | 39,110           | 1,157            | 9,573              |
| Lowndes County . . . . .         | 01                     | 59,614                                | 572,322                        | 184,210                   | 77,824                | 104,724          | 104,771          | 100,795            |
| Madison County . . . . .         | 02 03                  | 89,387                                | 1,044,107                      | 191,770                   | 80,190                | 137,327          | 617,966          | 16,853             |
| Marion County . . . . .          | 03 04                  | 25,735                                | 175,929                        | 81,077                    | 50,895                | 38,111           | 1,119            | 4,728              |
| Marshall County . . . . .        | 01                     | 36,695                                | 241,053                        | 97,222                    | 53,839                | 82,558           | 1,712            | 5,722              |
| Monroe County . . . . .          | 01                     | 37,078                                | 237,020                        | 113,700                   | 65,170                | 46,859           | 5,389            | 5,902              |
| Montgomery County . . . . .      | 02                     | 11,491                                | 98,876                         | 40,832                    | 29,380                | 23,533           | 685              | 4,446              |
| Neshoba County . . . . .         | 03                     | 30,236                                | 189,990                        | 68,037                    | 48,684                | 47,783           | 19,168           | 6,319              |
| Newton County . . . . .          | 03                     | 22,329                                | 184,877                        | 87,526                    | 54,486                | 34,643           | 1,049            | 7,173              |
| Noxubee County . . . . .         | 03                     | 11,874                                | 79,726                         | 33,244                    | 25,345                | 17,417           | 734              | 2,985              |
| Oktibbeha County . . . . .       | 03                     | 43,898                                | 313,244                        | 97,138                    | 47,498                | 120,423          | 29,285           | 18,900             |
| Panola County . . . . .          | 01                     | 35,408                                | 232,193                        | 98,246                    | 62,164                | 44,257           | 19,651           | 7,875              |
| Pearl River County . . . . .     | 04                     | 57,071                                | 381,366                        | 181,843                   | 85,877                | 87,579           | 13,216           | 12,852             |

See footnotes at end of table.

**Table 15. Federal Government Expenditure by State and County Area: Fiscal Year 2007—Con.**

[In thousand dollars]

| State and county area           | Congressional district | U.S. resident population <sup>1</sup> | Federal government expenditure |                           |                       |                  |                   |                    |
|---------------------------------|------------------------|---------------------------------------|--------------------------------|---------------------------|-----------------------|------------------|-------------------|--------------------|
|                                 |                        |                                       | Total                          | Retirement and disability | Other direct payments | Grants           | Procurement       | Salaries and wages |
| <b>Mississippi—Con.</b>         |                        |                                       |                                |                           |                       |                  |                   |                    |
| Perry County . . . . .          | 04                     | 12,205                                | 72,136                         | 35,243                    | 17,222                | 17,254           | 664               | 1,753              |
| Pike County . . . . .           | 03                     | 39,798                                | 275,877                        | 133,260                   | 78,677                | 51,757           | 2,023             | 10,161             |
| Pontotoc County . . . . .       | 01                     | 28,862                                | 152,300                        | 70,457                    | 35,551                | 41,658           | 926               | 3,708              |
| Prentiss County . . . . .       | 01                     | 25,378                                | 172,216                        | 80,075                    | 42,832                | 43,988           | 683               | 4,638              |
| Quitman County . . . . .        | 02                     | 8,910                                 | 93,117                         | 27,420                    | 38,303                | 13,949           | 11,567            | 1,878              |
| Rankin County . . . . .         | 03                     | 138,362                               | 1,411,362                      | 309,735                   | 114,035               | 930,804          | 4,421             | 52,367             |
| Scott County . . . . .          | 03                     | 28,895                                | 177,079                        | 76,546                    | 48,554                | 36,145           | 3,440             | 12,394             |
| Sharkey County . . . . .        | 02                     | 5,571                                 | 52,526                         | 15,877                    | 8,223                 | 26,191           | 363               | 1,873              |
| Simpson County . . . . .        | 03                     | 27,824                                | 163,892                        | 77,286                    | 43,160                | 37,525           | 1,102             | 4,819              |
| Smith County . . . . .          | 03                     | 16,009                                | 89,920                         | 40,016                    | 20,662                | 26,133           | 467               | 2,641              |
| Stone County . . . . .          | 04                     | 15,731                                | 119,045                        | 53,124                    | 32,424                | 21,981           | 5,939             | 5,578              |
| Sunflower County . . . . .      | 02                     | 30,964                                | 209,239                        | 65,734                    | 86,851                | 49,869           | 872               | 5,912              |
| Tallahatchie County . . . . .   | 02                     | 13,260                                | 105,031                        | 33,095                    | 47,666                | 20,190           | 767               | 3,313              |
| Tate County . . . . .           | 01                     | 26,910                                | 152,941                        | 68,485                    | 42,778                | 35,320           | 1,334             | 5,024              |
| Tippah County . . . . .         | 01                     | 21,160                                | 146,621                        | 71,107                    | 40,079                | 28,593           | 2,533             | 4,310              |
| Tishomingo County . . . . .     | 01                     | 19,053                                | 153,301                        | 78,512                    | 35,093                | 21,694           | 13,614            | 4,388              |
| Tunica County . . . . .         | 02                     | 10,453                                | 84,076                         | 24,672                    | 31,566                | 25,402           | 962               | 1,474              |
| Union County . . . . .          | 01                     | 26,907                                | 155,787                        | 73,832                    | 34,471                | 41,501           | 1,000             | 4,983              |
| Walthall County . . . . .       | 03                     | 15,360                                | 90,616                         | 38,756                    | 28,026                | 20,299           | 472               | 3,063              |
| Warren County . . . . .         | 02                     | 48,866                                | 555,952                        | 159,037                   | 93,689                | 82,596           | 139,725           | 80,905             |
| Washington County . . . . .     | 02                     | 55,644                                | 458,816                        | 163,567                   | 134,174               | 113,844          | 12,759            | 34,473             |
| Wayne County . . . . .          | 04                     | 21,096                                | 108,645                        | 50,568                    | 26,041                | 27,571           | 1,299             | 3,167              |
| Webster County . . . . .        | 01 03                  | 9,789                                 | 71,462                         | 34,197                    | 20,498                | 13,011           | 491               | 3,266              |
| Wilkinson County . . . . .      | 03                     | 10,266                                | 60,438                         | 27,826                    | 17,322                | 14,371           | 168               | 751                |
| Winston County . . . . .        | 01 03                  | 19,705                                | 117,529                        | 59,212                    | 30,224                | 24,286           | 589               | 3,219              |
| Yalobusha County . . . . .      | 01                     | 13,672                                | 89,754                         | 54,514                    | 31,651                | 20,175           | -20,632           | 4,046              |
| Yazoo County . . . . .          | 02                     | 27,187                                | 252,675                        | 70,684                    | 73,617                | 35,203           | 39,005            | 34,166             |
| State undistributed . . . . .   |                        |                                       | 1,478,840                      | 754                       | 1,182,244             | 295,842          | -                 | -                  |
| <b>Missouri . . . . .</b>       |                        | <b>5,878,415</b>                      | <b>55,564,483</b>              | <b>16,526,490</b>         | <b>12,245,189</b>     | <b>9,504,520</b> | <b>12,341,980</b> | <b>4,946,303</b>   |
| Adair County . . . . .          | 09                     | 24,642                                | 139,837                        | 53,183                    | 44,147                | 33,750           | 2,122             | 6,636              |
| Andrew County . . . . .         | 06                     | 16,864                                | 85,885                         | 35,713                    | 23,796                | 21,587           | 676               | 4,113              |
| Atchison County . . . . .       | 06                     | 6,108                                 | 59,126                         | 20,664                    | 23,679                | 11,682           | 530               | 2,571              |
| Audrain County . . . . .        | 09                     | 25,892                                | 175,356                        | 73,010                    | 59,896                | 35,343           | 1,217             | 5,889              |
| Barry County . . . . .          | 07                     | 36,197                                | 223,905                        | 116,440                   | 51,116                | 43,327           | 2,943             | 10,079             |
| Barton County . . . . .         | 04                     | 12,719                                | 82,506                         | 34,421                    | 29,233                | 15,080           | 661               | 3,110              |
| Bates County . . . . .          | 04                     | 17,034                                | 111,484                        | 51,887                    | 37,049                | 16,960           | 1,026             | 4,561              |
| Benton County . . . . .         | 04                     | 18,470                                | 155,692                        | 92,377                    | 37,269                | 18,330           | 2,525             | 5,191              |
| Bollinger County . . . . .      | 08                     | 12,118                                | 69,420                         | 36,049                    | 17,154                | 13,375           | 531               | 2,312              |
| Boone County . . . . .          | 09                     | 152,435                               | 950,034                        | 310,493                   | 164,774               | 305,384          | 37,352            | 132,031            |
| Buchanan County . . . . .       | 06                     | 86,485                                | 572,319                        | 258,016                   | 157,623               | 105,914          | 16,032            | 34,734             |
| Butler County . . . . .         | 08                     | 41,326                                | 334,009                        | 158,559                   | 87,853                | 49,674           | 5,594             | 32,328             |
| Caldwell County . . . . .       | 06                     | 9,284                                 | 63,332                         | 28,173                    | 20,939                | 10,877           | 628               | 2,714              |
| Callaway County . . . . .       | 09                     | 43,428                                | 257,472                        | 104,991                   | 55,291                | 39,641           | 4,887             | 52,662             |
| Camden County . . . . .         | 04 09                  | 40,487                                | 247,060                        | 137,528                   | 55,272                | 44,082           | 4,534             | 5,644              |
| Cape Girardeau County . . . . . | 08                     | 72,740                                | 395,055                        | 194,613                   | 84,329                | 72,684           | 12,072            | 31,358             |
| Carroll County . . . . .        | 06                     | 9,859                                 | 111,771                        | 31,477                    | 35,443                | 15,163           | 25,400            | 4,287              |
| Carter County . . . . .         | 08                     | 5,929                                 | 49,742                         | 24,928                    | 10,583                | 9,175            | 1,118             | 3,937              |
| Cass County . . . . .           | 04 05                  | 97,133                                | 516,721                        | 241,843                   | 84,066                | 108,186          | 7,168             | 75,458             |
| Cedar County . . . . .          | 04                     | 13,729                                | 100,287                        | 55,241                    | 27,006                | 13,249           | 1,413             | 3,378              |
| Chariton County . . . . .       | 06                     | 7,843                                 | 65,787                         | 24,770                    | 26,863                | 9,907            | 757               | 3,491              |
| Christian County . . . . .      | 07                     | 73,066                                | 289,340                        | 176,008                   | 44,175                | 52,402           | 6,562             | 10,193             |
| Clark County . . . . .          | 09                     | 7,220                                 | 50,569                         | 20,076                    | 18,856                | 8,343            | 713               | 2,581              |
| Clay County . . . . .           | 06                     | 211,952                               | 881,113                        | 343,277                   | 207,008               | 202,073          | 71,595            | 57,160             |
| Clinton County . . . . .        | 06                     | 20,894                                | 123,643                        | 61,961                    | 32,190                | 23,029           | 1,268             | 5,194              |
| Cole County . . . . .           | 04                     | 73,698                                | 1,676,311                      | 359,531                   | 96,099                | 1,186,283        | 13,420            | 20,978             |
| Cooper County . . . . .         | 06                     | 17,543                                | 105,346                        | 47,638                    | 31,027                | 22,018           | 1,114             | 3,549              |
| Crawford County . . . . .       | 09                     | 24,076                                | 140,721                        | 69,416                    | 32,995                | 34,090           | 856               | 3,365              |
| Dade County . . . . .           | 04                     | 7,523                                 | 58,067                         | 28,306                    | 15,948                | 10,956           | 529               | 2,329              |
| Dallas County . . . . .         | 04                     | 16,831                                | 91,025                         | 48,908                    | 21,397                | 17,121           | 662               | 2,937              |
| Daviess County . . . . .        | 06                     | 7,963                                 | 70,753                         | 22,942                    | 21,221                | 17,037           | 6,229             | 3,324              |
| De Kalb County . . . . .        | 06                     | 12,234                                | 55,350                         | 22,833                    | 17,127                | 12,687           | 471               | 2,232              |
| Dent County . . . . .           | 08                     | 15,063                                | 124,302                        | 56,363                    | 27,549                | 15,141           | 20,713            | 4,537              |
| Douglas County . . . . .        | 08                     | 13,377                                | 74,449                         | 37,374                    | 18,064                | 14,442           | 1,145             | 3,424              |
| Dunklin County . . . . .        | 08                     | 31,623                                | 280,442                        | 113,021                   | 90,690                | 38,787           | 30,603            | 7,342              |
| Franklin County . . . . .       | 09                     | 100,045                               | 529,689                        | 280,529                   | 115,816               | 104,446          | 8,088             | 20,811             |
| Gasconade County . . . . .      | 09                     | 15,399                                | 97,899                         | 52,038                    | 26,395                | 15,130           | 917               | 3,418              |
| Gentry County . . . . .         | 06                     | 6,249                                 | 59,040                         | 22,694                    | 24,425                | 8,022            | 628               | 3,271              |
| Greene County . . . . .         | 07                     | 263,980                               | 1,604,931                      | 737,288                   | 324,386               | 317,151          | 50,699            | 175,407            |
| Grundy County . . . . .         | 06                     | 10,095                                | 84,673                         | 33,227                    | 28,905                | 17,599           | 695               | 4,248              |
| Harrison County . . . . .       | 06                     | 8,861                                 | 83,471                         | 28,362                    | 30,361                | 15,405           | 4,884             | 4,458              |
| Henry County . . . . .          | 04                     | 22,398                                | 167,043                        | 86,410                    | 47,756                | 23,871           | 2,014             | 6,991              |
| Hickory County . . . . .        | 04                     | 9,123                                 | 77,431                         | 41,614                    | 20,201                | 12,219           | 1,052             | 2,345              |
| Holt County . . . . .           | 06                     | 4,963                                 | 54,510                         | 17,602                    | 28,067                | 5,576            | 508               | 2,758              |
| Howard County . . . . .         | 06                     | 9,879                                 | 64,479                         | 25,393                    | 24,938                | 10,793           | 569               | 2,785              |
| Howell County . . . . .         | 08                     | 38,639                                | 283,330                        | 137,120                   | 59,488                | 75,168           | 1,854             | 9,699              |
| Iron County . . . . .           | 08                     | 10,013                                | 77,341                         | 40,191                    | 21,055                | 13,312           | 951               | 1,833              |
| Jackson County . . . . .        | 04 05 06               | 666,890                               | 7,352,132                      | 2,026,518                 | 1,181,141             | 1,024,052        | 1,999,786         | 1,120,636          |
| Jasper County . . . . .         | 07                     | 115,240                               | 740,710                        | 342,728                   | 174,671               | 153,430          | 46,671            | 23,211             |
| Jefferson County . . . . .      | 03                     | 216,076                               | 994,836                        | 490,244                   | 193,219               | 265,790          | 12,688            | 32,896             |

See footnotes at end of table.

**Table 15. Federal Government Expenditure by State and County Area: Fiscal Year 2007—Con.**

[In thousand dollars]

| State and county area           | Congressional district | U.S. resident population <sup>1</sup> | Federal government expenditure |                           |                       |                  |                |                    |
|---------------------------------|------------------------|---------------------------------------|--------------------------------|---------------------------|-----------------------|------------------|----------------|--------------------|
|                                 |                        |                                       | Total                          | Retirement and disability | Other direct payments | Grants           | Procurement    | Salaries and wages |
| <b>Missouri—Con.</b>            |                        |                                       |                                |                           |                       |                  |                |                    |
| Johnson County . . . . .        | 04                     | 51,928                                | 576,208                        | 128,885                   | 54,640                | 64,577           | 98,684         | 229,422            |
| Knox County . . . . .           | 09                     | 4,058                                 | 39,554                         | 12,394                    | 19,162                | 4,847            | 530            | 2,621              |
| Laclede County . . . . .        | 04                     | 35,391                                | 206,527                        | 121,128                   | 39,677                | 32,764           | 5,097          | 7,860              |
| Lafayette County . . . . .      | 04                     | 32,677                                | 226,949                        | 100,019                   | 65,884                | 45,161           | 4,560          | 11,324             |
| Lawrence County . . . . .       | 07                     | 37,650                                | 207,455                        | 100,949                   | 46,910                | 42,387           | 3,159          | 14,050             |
| Lewis County . . . . .          | 09                     | 10,040                                | 100,751                        | 29,251                    | 24,608                | 42,213           | 890            | 3,788              |
| Lincoln County . . . . .        | 02                     | 51,528                                | 211,075                        | 107,863                   | 47,587                | 45,517           | 1,888          | 8,219              |
| Linn County . . . . .           | 06                     | 12,689                                | 112,546                        | 47,025                    | 39,689                | 19,720           | 1,119          | 4,992              |
| Livingston County . . . . .     | 06                     | 14,196                                | 113,257                        | 46,414                    | 35,036                | 16,596           | 1,688          | 13,523             |
| McDonald County . . . . .       | 07                     | 22,895                                | 134,128                        | 52,302                    | 25,409                | 45,239           | 3,830          | 7,347              |
| Macon County . . . . .          | 09                     | 15,576                                | 132,773                        | 50,634                    | 37,963                | 36,659           | 1,075          | 6,443              |
| Madison County . . . . .        | 08                     | 12,180                                | 90,679                         | 43,800                    | 21,581                | 23,116           | 428            | 1,755              |
| Maries County . . . . .         | 09                     | 9,115                                 | 54,977                         | 25,059                    | 13,620                | 14,901           | 280            | 1,116              |
| Marion County . . . . .         | 09                     | 28,174                                | 210,662                        | 91,035                    | 57,320                | 56,700           | 568            | 5,040              |
| Mercer County . . . . .         | 06                     | 3,507                                 | 30,684                         | 10,810                    | 12,156                | 6,300            | 267            | 1,152              |
| Miller County . . . . .         | 09                     | 24,898                                | 150,992                        | 78,020                    | 41,062                | 26,513           | 835            | 4,562              |
| Mississippi County . . . . .    | 08                     | 13,672                                | 99,046                         | 41,887                    | 34,683                | 19,391           | 575            | 2,510              |
| Moniteau County . . . . .       | 04                     | 15,167                                | 94,956                         | 36,262                    | 23,251                | 31,712           | 659            | 3,072              |
| Monroe County . . . . .         | 09                     | 9,205                                 | 72,869                         | 30,802                    | 25,293                | 11,393           | 1,376          | 4,005              |
| Montgomery County . . . . .     | 09                     | 11,920                                | 86,933                         | 41,007                    | 26,840                | 14,570           | 844            | 3,671              |
| Morgan County . . . . .         | 04                     | 20,820                                | 139,084                        | 81,361                    | 34,286                | 18,915           | 877            | 3,643              |
| New Madrid County . . . . .     | 08                     | 17,779                                | 159,552                        | 54,804                    | 54,663                | 34,282           | 10,481         | 5,322              |
| Newton County . . . . .         | 07                     | 56,038                                | 261,517                        | 116,726                   | 57,143                | 69,624           | 3,358          | 14,666             |
| Nodaway County . . . . .        | 06                     | 22,120                                | 131,112                        | 48,191                    | 42,173                | 31,358           | 1,838          | 7,552              |
| Oregon County . . . . .         | 08                     | 10,304                                | 72,427                         | 40,879                    | 17,176                | 11,046           | 831            | 2,494              |
| Osage County . . . . .          | 09                     | 13,393                                | 72,528                         | 30,104                    | 20,136                | 18,494           | 789            | 3,004              |
| Ozark County . . . . .          | 08                     | 9,245                                 | 67,469                         | 38,931                    | 15,295                | 10,347           | 830            | 2,067              |
| Pemiscot County . . . . .       | 08                     | 18,780                                | 158,528                        | 60,083                    | 60,348                | 29,832           | 3,932          | 4,333              |
| Perry County . . . . .          | 08                     | 18,794                                | 104,462                        | 48,605                    | 27,905                | 18,277           | 5,533          | 4,142              |
| Pettis County . . . . .         | 04                     | 40,807                                | 258,027                        | 122,228                   | 70,433                | 50,228           | 2,486          | 12,652             |
| Phelps County . . . . .         | 08                     | 42,550                                | 328,252                        | 149,180                   | 58,004                | 76,610           | 14,125         | 30,332             |
| Pike County . . . . .           | 09                     | 18,471                                | 125,370                        | 50,733                    | 35,555                | 31,494           | 2,855          | 4,732              |
| Platte County . . . . .         | 06                     | 84,881                                | 323,210                        | 147,753                   | 59,912                | 77,547           | -769           | 38,767             |
| Polk County . . . . .           | 04 07                  | 30,216                                | 174,230                        | 91,915                    | 42,279                | 31,665           | 1,725          | 6,646              |
| Pulaski County . . . . .        | 04                     | 44,326                                | 1,205,303                      | 150,409                   | 39,012                | 64,140           | 259,949        | 691,793            |
| Putnam County . . . . .         | 06                     | 4,913                                 | 39,913                         | 15,903                    | 15,612                | 5,979            | 455            | 1,964              |
| Ralls County . . . . .          | 09                     | 9,842                                 | 58,739                         | 20,831                    | 17,336                | 13,821           | 1,517          | 5,236              |
| Randolph County . . . . .       | 09                     | 25,590                                | 192,839                        | 75,819                    | 54,938                | 53,977           | 1,653          | 6,452              |
| Ray County . . . . .            | 04                     | 23,482                                | 144,159                        | 57,448                    | 37,685                | 43,522           | 1,015          | 4,489              |
| Reynolds County . . . . .       | 08                     | 6,465                                 | 48,612                         | 24,047                    | 12,466                | 9,552            | 569            | 1,978              |
| Ripley County . . . . .         | 08                     | 13,551                                | 100,122                        | 54,828                    | 25,966                | 14,988           | 939            | 3,401              |
| St. Charles County . . . . .    | 02 09                  | 343,952                               | 2,096,064                      | 762,534                   | 228,173               | 327,659          | 713,538        | 64,160             |
| St. Clair County . . . . .      | 04                     | 9,428                                 | 100,395                        | 36,881                    | 19,413                | 41,198           | 550            | 2,354              |
| Ste. Genevieve County . . . . . | 03                     | 17,841                                | 95,021                         | 51,112                    | 23,617                | 17,520           | 469            | 2,303              |
| St. Francois County . . . . .   | 08                     | 62,810                                | 399,121                        | 202,918                   | 99,836                | 78,144           | 5,027          | 13,196             |
| St. Louis County . . . . .      | 01 02 03               | 995,118                               | 7,568,404                      | 2,902,993                 | 1,718,664             | 1,269,434        | 973,536        | 703,777            |
| Saline County . . . . .         | 04                     | 22,701                                | 164,454                        | 66,757                    | 57,716                | 32,634           | 1,198          | 6,150              |
| Schuyler County . . . . .       | 06                     | 4,102                                 | 35,724                         | 15,699                    | 12,128                | 4,416            | 479            | 3,003              |
| Scotland County . . . . .       | 09                     | 4,814                                 | 39,951                         | 12,816                    | 17,844                | 7,079            | 437            | 1,776              |
| Scott County . . . . .          | 08                     | 40,735                                | 261,984                        | 134,882                   | 69,913                | 47,396           | 2,001          | 7,792              |
| Shannon County . . . . .        | 08                     | 8,431                                 | 52,889                         | 24,242                    | 12,212                | 13,509           | 718            | 2,208              |
| Shelby County . . . . .         | 09                     | 6,509                                 | 62,338                         | 20,809                    | 20,117                | 16,979           | 1,417          | 3,016              |
| Stoddard County . . . . .       | 08                     | 29,738                                | 226,408                        | 103,547                   | 73,250                | 34,647           | 3,034          | 11,930             |
| Stone County . . . . .          | 07                     | 31,552                                | 193,423                        | 116,540                   | 37,253                | 35,310           | 846            | 3,475              |
| Sullivan County . . . . .       | 06                     | 6,675                                 | 53,788                         | 18,895                    | 20,924                | 8,619            | 1,639          | 3,712              |
| Taney County . . . . .          | 07 08                  | 45,721                                | 270,486                        | 154,676                   | 59,175                | 45,688           | 3,404          | 7,542              |
| Texas County . . . . .          | 08                     | 23,321                                | 156,604                        | 89,047                    | 33,264                | 27,082           | 1,042          | 6,170              |
| Vernon County . . . . .         | 04                     | 20,000                                | 139,345                        | 62,632                    | 41,294                | 27,140           | 1,440          | 6,839              |
| Warren County . . . . .         | 09                     | 30,467                                | 141,932                        | 77,148                    | 33,707                | 23,758           | 1,893          | 5,426              |
| Washington County . . . . .     | 08                     | 24,317                                | 130,814                        | 66,129                    | 31,247                | 27,883           | 1,112          | 4,443              |
| Wayne County . . . . .          | 08                     | 12,655                                | 117,939                        | 63,294                    | 27,817                | 19,879           | 3,222          | 3,725              |
| Webster County . . . . .        | 04                     | 35,927                                | 176,916                        | 100,771                   | 36,368                | 31,470           | 1,713          | 6,594              |
| Worth County . . . . .          | 06                     | 2,098                                 | 19,515                         | 7,493                     | 7,419                 | 2,440            | 417            | 1,746              |
| Wright County . . . . .         | 08                     | 18,276                                | 125,275                        | 67,175                    | 33,263                | 19,376           | 1,001          | 4,460              |
| St. Louis City Area . . . . .   | 01 03                  | 350,759                               | 11,614,817                     | 836,297                   | 1,008,850             | 1,106,572        | 7,760,194      | 902,903            |
| State undistributed . . . . .   |                        |                                       | 3,142,653                      | 895                       | 2,922,478             | 212,972          | 1,237          | 5,071              |
| <b>Montana . . . . .</b>        |                        | <b>957,861</b>                        | <b>8,497,361</b>               | <b>2,881,809</b>          | <b>1,787,210</b>      | <b>2,227,792</b> | <b>569,666</b> | <b>1,030,884</b>   |
| Beaverhead County . . . . .     | 00                     | 8,804                                 | 67,444                         | 27,565                    | 15,230                | 11,762           | 1,876          | 11,011             |
| Big Horn County . . . . .       | 00                     | 12,798                                | 133,672                        | 25,141                    | 25,741                | 52,817           | 6,559          | 23,414             |
| Blaine County . . . . .         | 00                     | 6,550                                 | 74,563                         | 17,016                    | 22,052                | 22,497           | 3,187          | 9,811              |
| Broadwater County . . . . .     | 00                     | 4,590                                 | 48,318                         | 20,170                    | 7,648                 | 17,595           | 474            | 2,430              |
| Carbon County . . . . .         | 00                     | 9,721                                 | 76,852                         | 28,891                    | 14,719                | 26,448           | 2,558          | 4,236              |
| Carter County . . . . .         | 00                     | 1,268                                 | 17,333                         | 3,537                     | 4,309                 | 8,133            | 440            | 915                |
| Cascade County . . . . .        | 00                     | 81,775                                | 883,384                        | 295,911                   | 117,340               | 96,829           | 98,801         | 274,504            |
| Chouteau County . . . . .       | 00                     | 5,254                                 | 61,718                         | 16,211                    | 33,518                | 5,107            | 4,481          | 2,400              |
| Custer County . . . . .         | 00                     | 11,188                                | 103,948                        | 40,175                    | 18,757                | 25,620           | 4,446          | 14,951             |
| Daniels County . . . . .        | 00                     | 1,650                                 | 33,323                         | 6,905                     | 19,796                | 3,787            | 608            | 2,226              |

See footnotes at end of table.

**Table 15. Federal Government Expenditure by State and County Area: Fiscal Year 2007—Con.**

[In thousand dollars]

| State and county area                | Congressional district | U.S. resident population <sup>1</sup> | Federal government expenditure |                           |                       |                  |                  |                    |
|--------------------------------------|------------------------|---------------------------------------|--------------------------------|---------------------------|-----------------------|------------------|------------------|--------------------|
|                                      |                        |                                       | Total                          | Retirement and disability | Other direct payments | Grants           | Procurement      | Salaries and wages |
| <b>Montana—Con.</b>                  |                        |                                       |                                |                           |                       |                  |                  |                    |
| Dawson County . . . . .              | 00                     | 8,558                                 | 72,657                         | 29,422                    | 20,052                | 19,582           | 704              | 2,897              |
| Anaconda-Deer Lodge County . . . . . | 00                     | 8,852                                 | 82,639                         | 37,528                    | 17,501                | 21,923           | 533              | 5,154              |
| Fallon County . . . . .              | 00                     | 2,696                                 | 17,641                         | 7,499                     | 6,503                 | 2,911            | 124              | 605                |
| Fergus County . . . . .              | 00                     | 11,181                                | 108,776                        | 42,968                    | 29,025                | 23,546           | 3,790            | 9,446              |
| Flathead County . . . . .            | 00                     | 86,844                                | 564,564                        | 268,734                   | 75,516                | 129,594          | 41,768           | 48,953             |
| Gallatin County . . . . .            | 00                     | 87,359                                | 422,649                        | 155,049                   | 49,115                | 154,002          | 21,149           | 43,334             |
| Garfield County . . . . .            | 00                     | 1,215                                 | 15,162                         | 3,160                     | 8,492                 | 1,724            | 679              | 1,107              |
| Glacier County . . . . .             | 00                     | 13,382                                | 149,426                        | 28,615                    | 27,190                | 53,529           | 13,041           | 27,052             |
| Golden Valley County . . . . .       | 00                     | 1,125                                 | 16,938                         | 3,540                     | 4,027                 | 7,499            | 1,553            | 319                |
| Granite County . . . . .             | 00                     | 2,852                                 | 19,989                         | 9,933                     | 3,485                 | 4,266            | 387              | 1,918              |
| Hill County . . . . .                | 00                     | 16,568                                | 210,285                        | 47,965                    | 51,383                | 97,790           | 2,799            | 10,348             |
| Jefferson County . . . . .           | 00                     | 11,121                                | 73,246                         | 33,802                    | 7,689                 | 22,975           | 805              | 7,975              |
| Judith Basin County . . . . .        | 00                     | 2,048                                 | 19,312                         | 7,097                     | 7,634                 | 2,185            | 430              | 1,966              |
| Lake County . . . . .                | 00                     | 28,438                                | 234,396                        | 82,224                    | 31,814                | 65,842           | 46,572           | 7,943              |
| Lewis and Clark County . . . . .     | 00                     | 59,998                                | 978,466                        | 217,859                   | 130,944               | 472,330          | 48,495           | 108,837            |
| Liberty County . . . . .             | 00                     | 1,796                                 | 30,988                         | 10,224                    | 16,704                | 1,824            | 818              | 1,418              |
| Lincoln County . . . . .             | 00                     | 18,885                                | 182,715                        | 84,521                    | 21,503                | 32,544           | 23,040           | 21,106             |
| McCone County . . . . .              | 00                     | 1,724                                 | 24,953                         | 4,572                     | 15,614                | 3,569            | 225              | 973                |
| Madison County . . . . .             | 00                     | 7,426                                 | 42,573                         | 22,682                    | 8,266                 | 7,398            | 608              | 3,619              |
| Meagher County . . . . .             | 00                     | 1,900                                 | 15,277                         | 6,543                     | 3,502                 | 3,043            | 473              | 1,717              |
| Mineral County . . . . .             | 00                     | 3,895                                 | 49,096                         | 19,932                    | 4,774                 | 21,632           | 318              | 2,441              |
| Missoula County . . . . .            | 00                     | 105,650                               | 682,132                        | 255,823                   | 95,079                | 163,475          | 72,439           | 95,316             |
| Musselshell County . . . . .         | 00                     | 4,494                                 | 32,841                         | 17,089                    | 9,528                 | 4,770            | 241              | 1,212              |
| Park County . . . . .                | 00                     | 16,099                                | 110,067                        | 48,416                    | 20,699                | 18,828           | 17,326           | 4,798              |
| Petroleum County . . . . .           | 00                     | 438                                   | 5,480                          | 1,117                     | 2,057                 | 1,916            | 72               | 317                |
| Phillips County . . . . .            | 00                     | 3,948                                 | 93,560                         | 14,228                    | 24,142                | 48,047           | 2,310            | 4,833              |
| Pondera County . . . . .             | 00                     | 5,943                                 | 72,393                         | 18,527                    | 24,917                | 11,486           | 14,708           | 2,753              |
| Powder River County . . . . .        | 00                     | 1,699                                 | 12,666                         | 3,940                     | 3,418                 | 4,128            | 200              | 981                |
| Powell County . . . . .              | 00                     | 7,118                                 | 43,876                         | 20,565                    | 7,811                 | 11,389           | 710              | 3,400              |
| Prairie County . . . . .             | 00                     | 1,044                                 | 15,272                         | 4,806                     | 5,306                 | 4,210            | 211              | 738                |
| Ravalli County . . . . .             | 00                     | 40,396                                | 290,236                        | 145,061                   | 37,091                | 51,919           | 25,436           | 30,729             |
| Richland County . . . . .            | 00                     | 9,182                                 | 72,312                         | 24,952                    | 23,171                | 17,191           | 743              | 6,255              |
| Roosevelt County . . . . .           | 00                     | 10,148                                | 122,777                        | 24,567                    | 33,546                | 37,803           | 14,509           | 12,352             |
| Rosebud County . . . . .             | 00                     | 9,182                                 | 71,367                         | 21,295                    | 12,631                | 24,996           | 2,105            | 10,341             |
| Sanders County . . . . .             | 00                     | 11,033                                | 82,690                         | 46,759                    | 13,115                | 15,484           | 1,610            | 5,721              |
| Sheridan County . . . . .            | 00                     | 3,373                                 | 50,761                         | 13,750                    | 26,387                | 4,150            | 1,350            | 5,124              |
| Butte-Silver Bow County . . . . .    | 00                     | 32,652                                | 266,606                        | 119,272                   | 60,367                | 49,751           | 18,149           | 19,067             |
| Stillwater County . . . . .          | 00                     | 8,660                                 | 54,937                         | 25,891                    | 12,653                | 13,474           | 557              | 2,363              |
| Sweet Grass County . . . . .         | 00                     | 3,807                                 | 30,394                         | 10,901                    | 4,031                 | 12,342           | 1,141            | 1,979              |
| Teton County . . . . .               | 00                     | 6,023                                 | 55,609                         | 20,096                    | 24,054                | 6,478            | 1,622            | 3,358              |
| Toole County . . . . .               | 00                     | 5,144                                 | 50,626                         | 9,219                     | 22,033                | 7,219            | 2,999            | 9,157              |
| Treasure County . . . . .            | 00                     | 651                                   | 7,696                          | 2,601                     | 2,696                 | 1,818            | 133              | 449                |
| Valley County . . . . .              | 00                     | 6,899                                 | 93,301                         | 29,098                    | 34,866                | 9,829            | 9,972            | 9,537              |
| Wheatland County . . . . .           | 00                     | 1,983                                 | 19,401                         | 6,673                     | 7,947                 | 2,943            | 284              | 1,554              |
| Wibaux County . . . . .              | 00                     | 898                                   | 21,188                         | 3,159                     | 3,874                 | 13,462           | 118              | 575                |
| Yellowstone County . . . . .         | 00                     | 139,936                               | 890,346                        | 388,507                   | 154,120               | 159,731          | 45,141           | 142,848            |
| Yellowstone National Park . . . . .  | 00                     |                                       | 3,842                          | —                         | —                     | —                | 3,842            | —                  |
| State undistributed . . . . .        |                        |                                       | 412,682                        | 107                       | 301,828               | 110,648          | —                | 100                |
| <b>Nebraska . . . . .</b>            |                        | <b>1,774,571</b>                      | <b>13,986,119</b>              | <b>4,593,760</b>          | <b>4,192,403</b>      | <b>2,723,560</b> | <b>1,040,184</b> | <b>1,436,212</b>   |
| Adams County . . . . .               | 03                     | 32,990                                | 179,705                        | 86,885                    | 48,507                | 30,833           | 4,329            | 9,151              |
| Antelope County . . . . .            | 03                     | 6,757                                 | 69,739                         | 18,850                    | 27,396                | 18,645           | 2,257            | 2,591              |
| Arthur County . . . . .              | 03                     | 356                                   | 2,652                          | 1,301                     | 696                   | 442              | 39               | 173                |
| Banner County . . . . .              | 03                     | 734                                   | 8,323                          | 1,306                     | 5,842                 | 915              | 39               | 221                |
| Blaine County . . . . .              | 03                     | 448                                   | 4,044                          | 1,400                     | 951                   | 483              | 90               | 1,119              |
| Boone County . . . . .               | 03                     | 5,527                                 | 46,580                         | 16,665                    | 21,321                | 5,747            | 540              | 2,308              |
| Box Butte County . . . . .           | 03                     | 11,001                                | 79,301                         | 35,689                    | 26,314                | 11,763           | 1,024            | 4,510              |
| Boyd County . . . . .                | 03                     | 2,119                                 | 21,219                         | 7,480                     | 9,845                 | 2,221            | 295              | 1,379              |
| Brown County . . . . .               | 03                     | 3,207                                 | 29,240                         | 11,582                    | 8,666                 | 7,359            | 275              | 1,358              |
| Buffalo County . . . . .             | 03                     | 44,976                                | 216,174                        | 94,626                    | 57,361                | 45,655           | 3,104            | 15,427             |
| Burt County . . . . .                | 01                     | 7,059                                 | 61,562                         | 24,689                    | 25,937                | 6,504            | 1,919            | 2,513              |
| Butler County . . . . .              | 01                     | 8,377                                 | 57,775                         | 23,899                    | 22,319                | 7,305            | 690              | 3,562              |
| Cass County . . . . .                | 01                     | 25,577                                | 158,349                        | 76,618                    | 34,960                | 40,124           | 1,354            | 5,292              |
| Cedar County . . . . .               | 01 03                  | 8,530                                 | 72,567                         | 22,034                    | 24,379                | 19,315           | 2,107            | 4,731              |
| Chase County . . . . .               | 03                     | 3,698                                 | 41,194                         | 12,190                    | 20,001                | 7,045            | 314              | 1,643              |
| Cherry County . . . . .              | 03                     | 5,718                                 | 39,959                         | 16,163                    | 8,772                 | 11,144           | 828              | 3,052              |
| Cheyenne County . . . . .            | 03                     | 9,972                                 | 71,871                         | 27,761                    | 25,796                | 12,600           | 812              | 4,902              |
| Clay County . . . . .                | 03                     | 6,330                                 | 66,281                         | 21,850                    | 22,222                | 8,612            | 1,751            | 11,845             |
| Colfax County . . . . .              | 01                     | 9,974                                 | 64,689                         | 23,866                    | 26,952                | 8,584            | 530              | 4,758              |
| Cuming County . . . . .              | 01                     | 9,365                                 | 68,267                         | 24,720                    | 24,470                | 15,919           | 574              | 2,585              |
| Custer County . . . . .              | 03                     | 10,849                                | 96,815                         | 34,521                    | 37,397                | 18,348           | 805              | 5,744              |
| Dakota County . . . . .              | 01                     | 20,312                                | 84,980                         | 35,985                    | 24,469                | 18,409           | 771              | 5,345              |
| Dawes County . . . . .               | 03                     | 8,818                                 | 65,064                         | 25,779                    | 13,694                | 11,910           | 3,110            | 10,571             |
| Dawson County . . . . .              | 03                     | 24,744                                | 133,309                        | 51,015                    | 40,360                | 27,602           | 7,131            | 7,201              |
| Deuel County . . . . .               | 03                     | 1,893                                 | 18,279                         | 7,565                     | 8,239                 | 1,707            | 120              | 648                |

See footnotes at end of table.

**Table 15. Federal Government Expenditure by State and County Area: Fiscal Year 2007—Con.**

[In thousand dollars]

| State and county area         | Congressional district | U.S. resident population <sup>1</sup> | Federal government expenditure |                           |                       |                  |                  |                    |
|-------------------------------|------------------------|---------------------------------------|--------------------------------|---------------------------|-----------------------|------------------|------------------|--------------------|
|                               |                        |                                       | Total                          | Retirement and disability | Other direct payments | Grants           | Procurement      | Salaries and wages |
| <b>Nebraska—Con.</b>          |                        |                                       |                                |                           |                       |                  |                  |                    |
| Dixon County . . . . .        | 01                     | 6,243                                 | 46,408                         | 20,040                    | 17,946                | 5,258            | 956              | 2,208              |
| Dodge County . . . . .        | 01                     | 36,004                                | 223,696                        | 109,082                   | 61,603                | 29,566           | 11,145           | 12,300             |
| Douglas County . . . . .      | 02                     | 497,416                               | 3,231,236                      | 1,262,656                 | 585,310               | 580,437          | 410,261          | 392,572            |
| Dundy County . . . . .        | 03                     | 2,031                                 | 24,195                         | 6,543                     | 14,701                | 1,879            | 196              | 875                |
| Fillmore County . . . . .     | 03                     | 6,051                                 | 54,564                         | 20,553                    | 24,630                | 6,133            | 642              | 2,607              |
| Franklin County . . . . .     | 03                     | 3,158                                 | 37,271                         | 11,958                    | 15,333                | 7,739            | 412              | 1,829              |
| Frontier County . . . . .     | 03                     | 2,663                                 | 27,407                         | 7,515                     | 14,762                | 3,499            | 295              | 1,338              |
| Furnas County . . . . .       | 03                     | 4,732                                 | 52,001                         | 19,362                    | 24,163                | 5,216            | 569              | 2,690              |
| Gage County . . . . .         | 01                     | 23,219                                | 153,152                        | 77,677                    | 44,064                | 20,352           | 2,445            | 8,615              |
| Garden County . . . . .       | 03                     | 1,834                                 | 29,229                         | 9,245                     | 7,870                 | 2,169            | 8,663            | 1,282              |
| Garfield County . . . . .     | 03                     | 1,722                                 | 15,644                         | 7,100                     | 5,176                 | 2,541            | 137              | 690                |
| Gosper County . . . . .       | 03                     | 1,971                                 | 19,992                         | 7,682                     | 10,011                | 1,539            | 118              | 642                |
| Grant County . . . . .        | 03                     | 613                                   | 4,345                          | 2,418                     | 789                   | 542              | 118              | 478                |
| Greeley County . . . . .      | 03                     | 2,326                                 | 24,083                         | 8,456                     | 11,203                | 2,766            | 295              | 1,364              |
| Hall County . . . . .         | 03                     | 55,642                                | 360,578                        | 147,476                   | 74,159                | 85,547           | 9,875            | 43,522             |
| Hamilton County . . . . .     | 03                     | 9,298                                 | 61,173                         | 25,446                    | 23,442                | 9,229            | 550              | 2,506              |
| Harlan County . . . . .       | 03                     | 3,392                                 | 37,025                         | 12,581                    | 15,746                | 7,026            | 375              | 1,296              |
| Hayes County . . . . .        | 03                     | 980                                   | 12,984                         | 1,736                     | 9,961                 | 901              | 64               | 322                |
| Hitchcock County . . . . .    | 03                     | 2,844                                 | 30,630                         | 11,075                    | 13,841                | 2,475            | 2,034            | 1,205              |
| Holt County . . . . .         | 03                     | 10,312                                | 91,903                         | 30,216                    | 34,775                | 14,104           | 703              | 12,104             |
| Hooker County . . . . .       | 03                     | 736                                   | 5,489                          | 2,983                     | 1,300                 | 837              | 50               | 318                |
| Howard County . . . . .       | 03                     | 6,612                                 | 43,911                         | 18,625                    | 17,187                | 5,554            | 492              | 2,053              |
| Jefferson County . . . . .    | 03                     | 7,516                                 | 65,516                         | 28,084                    | 20,635                | 13,478           | 593              | 2,724              |
| Johnson County . . . . .      | 01                     | 4,476                                 | 34,888                         | 12,631                    | 13,007                | 6,370            | 393              | 2,488              |
| Kearney County . . . . .      | 03                     | 6,602                                 | 49,743                         | 16,674                    | 22,545                | 5,616            | 2,897            | 2,010              |
| Keith County . . . . .        | 03                     | 8,024                                 | 70,647                         | 26,527                    | 19,115                | 20,865           | 670              | 3,471              |
| Keya Paha County . . . . .    | 03                     | 850                                   | 6,101                          | 2,285                     | 2,604                 | 1,013            | 39               | 159                |
| Kimball County . . . . .      | 03                     | 3,602                                 | 34,134                         | 13,500                    | 13,036                | 4,505            | 2,089            | 1,005              |
| Knox County . . . . .         | 03                     | 8,665                                 | 75,724                         | 28,059                    | 27,762                | 15,281           | 1,008            | 3,613              |
| Lancaster County . . . . .    | 01                     | 275,665                               | 2,027,934                      | 638,208                   | 227,945               | 880,797          | 62,029           | 218,956            |
| Lincoln County . . . . .      | 03                     | 35,500                                | 244,301                        | 119,443                   | 59,829                | 40,954           | 2,709            | 21,367             |
| Logan County . . . . .        | 03                     | 745                                   | 6,951                          | 3,132                     | 2,951                 | 670              | 39               | 159                |
| Loup County . . . . .         | 03                     | 644                                   | 4,524                          | 1,415                     | 1,850                 | 1,060            | 39               | 159                |
| McPherson County . . . . .    | 03                     | 502                                   | 3,346                          | 1,675                     | 1,023                 | 450              | 39               | 159                |
| Madison County . . . . .      | 01                     | 34,134                                | 218,758                        | 93,776                    | 49,061                | 43,171           | 15,042           | 17,709             |
| Merrick County . . . . .      | 03                     | 7,690                                 | 53,884                         | 22,923                    | 20,579                | 6,479            | 1,089            | 2,814              |
| Morrill County . . . . .      | 03                     | 5,047                                 | 43,165                         | 15,887                    | 14,514                | 10,700           | 622              | 1,442              |
| Nance County . . . . .        | 03                     | 3,572                                 | 29,082                         | 10,819                    | 13,201                | 3,938            | 196              | 928                |
| Nemaha County . . . . .       | 01                     | 7,039                                 | 51,564                         | 21,460                    | 20,891                | 6,448            | 453              | 2,312              |
| Nuckolls County . . . . .     | 03                     | 4,533                                 | 44,550                         | 17,279                    | 18,720                | 5,846            | 471              | 2,234              |
| Otoe County . . . . .         | 01                     | 15,647                                | 97,046                         | 43,975                    | 28,891                | 13,912           | 2,831            | 7,436              |
| Pawnee County . . . . .       | 01                     | 2,686                                 | 28,187                         | 10,161                    | 13,603                | 2,509            | 353              | 1,561              |
| Perkins County . . . . .      | 03                     | 2,928                                 | 38,209                         | 9,793                     | 24,521                | 2,594            | 196              | 1,105              |
| Phelps County . . . . .       | 03                     | 9,175                                 | 69,520                         | 28,025                    | 28,050                | 10,142           | 661              | 2,642              |
| Pierce County . . . . .       | 03                     | 7,284                                 | 46,585                         | 16,697                    | 20,838                | 6,788            | 393              | 1,870              |
| Platte County . . . . .       | 03                     | 31,849                                | 154,817                        | 75,928                    | 36,089                | 27,723           | 2,029            | 13,049             |
| Polk County . . . . .         | 03                     | 5,208                                 | 40,308                         | 14,839                    | 19,082                | 4,490            | 353              | 1,544              |
| Red Willow County . . . . .   | 03                     | 10,748                                | 82,668                         | 36,930                    | 29,641                | 9,616            | 1,378            | 5,104              |
| Richardson County . . . . .   | 01                     | 8,351                                 | 71,719                         | 31,926                    | 27,324                | 9,344            | 589              | 2,535              |
| Rock County . . . . .         | 03                     | 1,515                                 | 14,289                         | 4,411                     | 5,889                 | 3,461            | 79               | 449                |
| Saline County . . . . .       | 03                     | 13,873                                | 105,126                        | 36,415                    | 27,252                | 13,470           | 20,721           | 7,269              |
| Sarpy County . . . . .        | 01 02                  | 146,756                               | 1,284,741                      | 271,317                   | 52,039                | 123,600          | 403,169          | 434,616            |
| Saunders County . . . . .     | 01                     | 20,184                                | 124,723                        | 50,714                    | 35,815                | 17,813           | 8,570            | 11,810             |
| Scotts Bluff County . . . . . | 03                     | 36,370                                | 241,082                        | 114,942                   | 59,003                | 47,641           | 6,540            | 12,956             |
| Seward County . . . . .       | 01                     | 16,554                                | 87,127                         | 40,394                    | 27,217                | 13,725           | 1,807            | 3,984              |
| Sheridan County . . . . .     | 03                     | 5,450                                 | 49,433                         | 18,374                    | 17,721                | 11,287           | 339              | 1,712              |
| Sherman County . . . . .      | 03                     | 3,013                                 | 30,525                         | 10,057                    | 11,692                | 7,381            | 295              | 1,100              |
| Sioux County . . . . .        | 03                     | 1,351                                 | 10,219                         | 1,854                     | 2,353                 | 5,131            | 450              | 433                |
| Stanton County . . . . .      | 01                     | 6,395                                 | 29,507                         | 8,859                     | 13,068                | 5,972            | 196              | 1,412              |
| Thayer County . . . . .       | 03                     | 5,163                                 | 49,656                         | 20,174                    | 19,934                | 6,574            | 569              | 2,405              |
| Thomas County . . . . .       | 03                     | 600                                   | 6,718                          | 1,739                     | 1,339                 | 1,313            | 627              | 1,701              |
| Thurston County . . . . .     | 01                     | 7,208                                 | 75,274                         | 14,067                    | 19,113                | 27,369           | 4,679            | 10,047             |
| Valley County . . . . .       | 03                     | 4,263                                 | 39,873                         | 14,546                    | 15,079                | 7,591            | 436              | 2,221              |
| Washington County . . . . .   | 01                     | 19,959                                | 92,690                         | 44,790                    | 24,067                | 14,614           | 5,480            | 3,739              |
| Wayne County . . . . .        | 01                     | 9,317                                 | 52,588                         | 17,448                    | 21,669                | 9,185            | 513              | 3,774              |
| Webster County . . . . .      | 03                     | 3,609                                 | 42,463                         | 14,334                    | 16,524                | 9,451            | 374              | 1,781              |
| Wheeler County . . . . .      | 03                     | 809                                   | 8,811                          | 1,976                     | 5,338                 | 1,089            | 89               | 319                |
| York County . . . . .         | 03                     | 14,370                                | 93,671                         | 40,280                    | 32,507                | 15,606           | 845              | 4,434              |
| State undistributed . . . . . |                        |                                       | 1,508,879                      | 154                       | 1,412,644             | 92,031           | —                | 4,050              |
| <b>Nevada . . . . .</b>       |                        | <b>2,565,382</b>                      | <b>15,474,010</b>              | <b>6,053,378</b>          | <b>2,699,687</b>      | <b>2,980,189</b> | <b>2,132,764</b> | <b>1,607,992</b>   |
| Churchill County . . . . .    | 02                     | 24,891                                | 333,135                        | 93,240                    | 28,244                | 22,450           | 121,912          | 67,289             |
| Clark County . . . . .        | 01 02 03               | 1,836,333                             | 9,837,127                      | 4,043,657                 | 1,398,196             | 1,725,678        | 1,495,270        | 1,174,326          |
| Douglas County . . . . .      | 02                     | 45,406                                | 242,805                        | 138,331                   | 34,053                | 51,684           | 11,211           | 7,526              |
| Elko County . . . . .         | 02                     | 47,010                                | 239,526                        | 78,755                    | 20,195                | 105,756          | 10,720           | 24,101             |
| Esmeralda County . . . . .    | 02                     | 695                                   | 5,261                          | 3,163                     | 779                   | 723              | 118              | 478                |

See footnotes at end of table.

**Table 15. Federal Government Expenditure by State and County Area: Fiscal Year 2007—Con.**

[In thousand dollars]

| State and county area           | Congressional district | U.S. resident population <sup>1</sup> | Federal government expenditure |                           |                       |                   |                  |                    |
|---------------------------------|------------------------|---------------------------------------|--------------------------------|---------------------------|-----------------------|-------------------|------------------|--------------------|
|                                 |                        |                                       | Total                          | Retirement and disability | Other direct payments | Grants            | Procurement      | Salaries and wages |
| <b>Nevada—Con.</b>              |                        |                                       |                                |                           |                       |                   |                  |                    |
| Eureka County . . . . .         | 02                     | 1,559                                 | 7,014                          | 3,657                     | 1,554                 | 1,222             | 343              | 239                |
| Humboldt County . . . . .       | 02                     | 17,523                                | 78,703                         | 35,466                    | 12,483                | 17,606            | 4,206            | 8,943              |
| Lander County . . . . .         | 02                     | 5,104                                 | 29,154                         | 10,816                    | 4,809                 | 5,923             | 2,900            | 4,705              |
| Lincoln County . . . . .        | 02                     | 4,759                                 | 46,383                         | 19,863                    | 5,507                 | 17,978            | 944              | 2,091              |
| Lyon County . . . . .           | 02                     | 52,479                                | 238,757                        | 160,317                   | 36,054                | 28,286            | 6,822            | 7,279              |
| Mineral County . . . . .        | 02                     | 4,774                                 | 123,449                        | 25,780                    | 8,934                 | 14,496            | 70,330           | 3,909              |
| Nye County . . . . .            | 02                     | 44,116                                | 302,842                        | 206,748                   | 36,475                | 26,365            | 20,279           | 12,976             |
| Pershing County . . . . .       | 02                     | 6,376                                 | 21,248                         | 10,838                    | 4,687                 | 4,266             | 698              | 759                |
| Storey County . . . . .         | 02                     | 4,193                                 | 11,521                         | 6,457                     | 1,023                 | 2,181             | 1,620            | 239                |
| Washoe County . . . . .         | 02                     | 406,079                               | 2,354,533                      | 981,410                   | 327,134               | 443,851           | 358,390          | 243,749            |
| White Pine County . . . . .     | 02                     | 9,146                                 | 69,678                         | 27,453                    | 9,286                 | 14,040            | 8,155            | 10,745             |
| Carson City City Area . . . . . | 02                     | 54,939                                | 739,327                        | 202,773                   | 82,114                | 398,054           | 18,849           | 37,537             |
| State undistributed . . . . .   |                        |                                       | 793,547                        | 4,656                     | 688,159               | 99,633            | —                | 1,100              |
| <b>New Hampshire . . . . .</b>  |                        | <b>1,315,828</b>                      | <b>9,764,102</b>               | <b>3,641,321</b>          | <b>1,677,344</b>      | <b>1,812,631</b>  | <b>1,887,315</b> | <b>745,491</b>     |
| Belknap County . . . . .        | 01 02                  | 61,048                                | 373,771                        | 207,636                   | 77,277                | 60,997            | 11,150           | 16,710             |
| Carroll County . . . . .        | 01 02                  | 47,380                                | 294,574                        | 175,582                   | 55,484                | 47,608            | 3,324            | 12,575             |
| Cheshire County . . . . .       | 02                     | 77,725                                | 435,833                        | 223,802                   | 89,153                | 94,415            | 13,229           | 15,233             |
| Coos County . . . . .           | 02                     | 32,772                                | 484,194                        | 126,318                   | 60,960                | 42,526            | 243,244          | 11,146             |
| Grafton County . . . . .        | 02                     | 85,514                                | 665,624                        | 260,505                   | 95,158                | 203,982           | 72,672           | 33,306             |
| Hillsborough County . . . . .   | 01 02                  | 402,302                               | 3,193,049                      | 982,600                   | 378,750               | 426,278           | 1,047,020        | 358,400            |
| Merrimack County . . . . .      | 01 02                  | 148,274                               | 1,129,077                      | 381,423                   | 189,186               | 399,396           | 88,509           | 70,563             |
| Rockingham County . . . . .     | 01 02                  | 296,543                               | 1,850,043                      | 759,342                   | 242,803               | 296,219           | 365,409          | 186,270            |
| Strafford County . . . . .      | 01                     | 121,581                               | 683,449                        | 331,786                   | 117,017               | 161,450           | 40,128           | 33,068             |
| Sullivan County . . . . .       | 02                     | 42,689                                | 304,744                        | 191,409                   | 55,141                | 47,346            | 2,629            | 8,219              |
| State undistributed . . . . .   |                        |                                       | 349,746                        | 919                       | 316,414               | 32,413            | —                | —                  |
| <b>New Jersey . . . . .</b>     |                        | <b>8,685,920</b>                      | <b>63,971,997</b>              | <b>21,731,869</b>         | <b>16,545,173</b>     | <b>12,325,796</b> | <b>8,540,717</b> | <b>4,828,441</b>   |
| Atlantic County . . . . .       | 02                     | 270,644                               | 1,944,100                      | 732,740                   | 451,119               | 296,414           | 189,067          | 274,760            |
| Bergen County . . . . .         | 05 09                  | 895,744                               | 5,270,659                      | 2,307,446                 | 1,383,758             | 899,094           | 413,804          | 266,556            |
| Burlington County . . . . .     | 01 02 03 04            | 446,817                               | 4,773,309                      | 1,309,894                 | 560,833               | 367,067           | 1,967,482        | 568,034            |
| Camden County . . . . .         | 01 02 03               | 513,769                               | 3,516,473                      | 1,376,228                 | 870,568               | 553,778           | 470,902          | 244,996            |
| Cape May County . . . . .       | 02                     | 96,422                                | 846,222                        | 382,638                   | 239,364               | 109,099           | 43,289           | 71,833             |
| Cumberland County . . . . .     | 02                     | 155,544                               | 950,552                        | 394,878                   | 269,208               | 182,053           | 55,097           | 49,317             |
| Essex County . . . . .          | 08 10 11 13            | 776,087                               | 5,857,384                      | 1,672,190                 | 1,539,621             | 1,742,355         | 243,345          | 659,874            |
| Gloucester County . . . . .     | 01 02                  | 285,753                               | 1,530,385                      | 691,373                   | 340,417               | 302,402           | 57,468           | 138,726            |
| Hudson County . . . . .         | 09 10 13               | 598,160                               | 3,488,740                      | 990,918                   | 959,135               | 777,079           | 191,910          | 569,698            |
| Hunterdon County . . . . .      | 07 12                  | 129,348                               | 561,108                        | 287,704                   | 116,044               | 115,546           | 14,366           | 27,449             |
| Mercer County . . . . .         | 04 12                  | 365,449                               | 4,402,987                      | 1,158,922                 | 684,356               | 2,050,798         | 302,019          | 206,892            |
| Middlesex County . . . . .      | 06 07 12 13            | 788,629                               | 4,674,845                      | 1,634,882                 | 1,028,882             | 1,136,694         | 576,406          | 297,980            |
| Monmouth County . . . . .       | 04 06 12               | 642,030                               | 6,187,157                      | 1,707,329                 | 896,898               | 578,068           | 2,519,816        | 485,046            |
| Morris County . . . . .         | 11                     | 488,475                               | 2,874,996                      | 1,144,394                 | 514,392               | 430,100           | 515,322          | 270,787            |
| Ocean County . . . . .          | 03 04                  | 565,493                               | 4,086,459                      | 2,152,849                 | 1,123,054             | 462,308           | 132,411          | 215,837            |
| Passaic County . . . . .        | 05 08 09 11            | 492,115                               | 2,864,197                      | 1,038,419                 | 762,272               | 556,869           | 405,107          | 101,531            |
| Salem County . . . . .          | 02                     | 66,016                                | 408,417                        | 190,598                   | 123,822               | 67,575            | 9,443            | 16,979             |
| Somerset County . . . . .       | 06 07 11 12            | 323,552                               | 1,547,866                      | 692,192                   | 301,010               | 290,642           | 139,728          | 124,295            |
| Sussex County . . . . .         | 05 11                  | 151,478                               | 723,967                        | 347,056                   | 147,654               | 163,169           | 35,716           | 30,371             |
| Union County . . . . .          | 06 07 10 13            | 524,658                               | 2,996,969                      | 1,223,930                 | 868,342               | 536,014           | 186,362          | 182,321            |
| Warren County . . . . .         | 05                     | 109,737                               | 662,202                        | 294,196                   | 168,715               | 104,124           | 71,657           | 23,511             |
| State undistributed . . . . .   |                        |                                       | 3,803,002                      | 1,093                     | 3,195,710             | 604,549           | —                | 1,650              |
| <b>New Mexico . . . . .</b>     |                        | <b>1,969,915</b>                      | <b>22,417,638</b>              | <b>5,573,546</b>          | <b>2,787,844</b>      | <b>4,991,470</b>  | <b>6,773,458</b> | <b>2,291,320</b>   |
| Bernalillo County . . . . .     | 01 02 03               | 629,292                               | 8,392,951                      | 1,861,031                 | 668,988               | 1,177,253         | 3,601,332        | 1,084,347          |
| Catron County . . . . .         | 02                     | 3,431                                 | 32,599                         | 16,962                    | 2,993                 | 6,926             | 855              | 4,862              |
| Chaves County . . . . .         | 02                     | 62,595                                | 410,877                        | 183,300                   | 75,379                | 105,945           | 22,047           | 24,207             |
| Cibola County . . . . .         | 02                     | 27,261                                | 153,408                        | 62,064                    | 5,329                 | 60,066            | 7,411            | 18,538             |
| Colfax County . . . . .         | 03                     | 13,216                                | 103,385                        | 50,547                    | 19,594                | 25,034            | 4,048            | 4,161              |
| Curry County . . . . .          | 03                     | 45,328                                | 514,654                        | 134,340                   | 69,531                | 73,207            | 74,601           | 162,975            |
| De Baca County . . . . .        | 02                     | 1,916                                 | 19,254                         | 8,027                     | 3,978                 | 6,134             | 196              | 918                |
| Dona Ana County . . . . .       | 02                     | 198,791                               | 1,573,917                      | 509,769                   | 194,429               | 346,072           | 355,685          | 167,962            |
| Eddy County . . . . .           | 02                     | 51,002                                | 641,962                        | 147,663                   | 75,376                | 124,339           | 242,149          | 52,436             |
| Grant County . . . . .          | 02                     | 29,699                                | 246,485                        | 118,259                   | 41,493                | 69,637            | 2,931            | 14,163             |
| Guadalupe County . . . . .      | 02                     | 4,447                                 | 31,579                         | 12,072                    | 6,549                 | 9,548             | 792              | 2,618              |
| Harding County . . . . .        | 03                     | 716                                   | 7,554                          | 2,634                     | 1,690                 | 2,294             | 183              | 753                |
| Hidalgo County . . . . .        | 02                     | 4,945                                 | 47,464                         | 15,488                    | 8,466                 | 12,492            | 487              | 10,530             |
| Lea County . . . . .            | 02                     | 58,043                                | 322,529                        | 131,721                   | 83,904                | 95,236            | 3,826            | 7,841              |
| Lincoln County . . . . .        | 02                     | 20,783                                | 136,884                        | 74,270                    | 19,296                | 30,168            | 6,555            | 6,595              |
| Los Alamos County . . . . .     | 03                     | 18,558                                | 2,155,034                      | 36,995                    | 12,849                | 36,715            | 2,048,354        | 20,120             |
| Luna County . . . . .           | 02                     | 26,996                                | 203,586                        | 88,137                    | 37,298                | 43,136            | 11,872           | 23,143             |
| McKinley County . . . . .       | 02 03                  | 70,059                                | 560,763                        | 148,382                   | 61,860                | 176,125           | 45,054           | 129,341            |
| Mora County . . . . .           | 03                     | 5,069                                 | 37,800                         | 18,477                    | 5,432                 | 10,753            | 465              | 2,673              |
| Otero County . . . . .          | 02                     | 63,129                                | 752,209                        | 227,424                   | 50,652                | 94,923            | 116,228          | 262,983            |
| Quay County . . . . .           | 03                     | 8,971                                 | 94,927                         | 37,636                    | 24,585                | 29,438            | 544              | 2,723              |
| Rio Arriba County . . . . .     | 03                     | 40,827                                | 267,730                        | 106,857                   | 43,547                | 93,518            | 4,207            | 19,601             |
| Roosevelt County . . . . .      | 03                     | 19,142                                | 134,942                        | 42,532                    | 13,416                | 31,015            | 9,224            | 4,512              |
| Sandoval County . . . . .       | 01 03                  | 117,866                               | 608,918                        | 281,826                   | 69,291                | 160,686           | 70,576           | 26,539             |
| San Juan County . . . . .       | 03                     | 122,427                               | 701,280                        | 263,739                   | 99,165                | 210,630           | 37,363           | 90,382             |

See footnotes at end of table.



**Table 15. Federal Government Expenditure by State and County Area: Fiscal Year 2007—Con.**

[In thousand dollars]

| State and county area           | Congressional district | U.S. resident population <sup>1</sup> | Federal government expenditure |                           |                       |                   |                   |                    |
|---------------------------------|------------------------|---------------------------------------|--------------------------------|---------------------------|-----------------------|-------------------|-------------------|--------------------|
|                                 |                        |                                       | Total                          | Retirement and disability | Other direct payments | Grants            | Procurement       | Salaries and wages |
| <b>New Mexico—Con.</b>          |                        |                                       |                                |                           |                       |                   |                   |                    |
| San Miguel County . . . . .     | 03                     | 28,655                                | 208,508                        | 85,005                    | 41,515                | 66,245            | 6,252             | 9,492              |
| Santa Fe County . . . . .       | 01 03                  | 142,955                               | 1,436,264                      | 428,105                   | 103,520               | 746,597           | 79,009            | 79,033             |
| Sierra County . . . . .         | 02                     | 12,316                                | 126,534                        | 67,125                    | 26,853                | 23,501            | 3,306             | 5,748              |
| Socorro County . . . . .        | 02                     | 18,118                                | 111,078                        | 49,899                    | 17,873                | 21,742            | 9,369             | 12,195             |
| Taos County . . . . .           | 03                     | 31,608                                | 210,790                        | 96,976                    | 28,435                | 64,195            | 3,773             | 17,411             |
| Torrance County . . . . .       | 01                     | 16,598                                | 86,457                         | 43,642                    | 12,398                | 26,170            | 584               | 3,663              |
| Union County . . . . .          | 03                     | 3,792                                 | 34,314                         | 13,210                    | 9,325                 | 8,009             | 685               | 3,085              |
| Valencia County . . . . .       | 01 02                  | 71,364                                | 408,209                        | 208,756                   | 71,856                | 108,585           | 3,495             | 15,518             |
| State undistributed . . . . .   |                        |                                       | 1,642,796                      | 675                       | 746,736               | 895,136           | —                 | 250                |
| <b>New York . . . . .</b>       |                        | <b>19,297,729</b>                     | <b>157,789,419</b>             | <b>47,354,820</b>         | <b>39,930,230</b>     | <b>48,136,260</b> | <b>11,737,998</b> | <b>10,630,112</b>  |
| Albany County . . . . .         | 21                     | 299,307                               | 5,930,689                      | 1,430,857                 | 481,583               | 3,430,780         | 205,984           | 381,484            |
| Allegany County . . . . .       | 29                     | 49,637                                | 324,656                        | 136,904                   | 67,808                | 103,087           | 6,447             | 10,410             |
| Broome County . . . . .         | 22 24                  | 195,973                               | 1,506,595                      | 634,294                   | 319,514               | 322,924           | 173,803           | 56,060             |
| Cattaraugus County . . . . .    | 29                     | 80,087                                | 749,251                        | 250,663                   | 158,371               | 211,982           | 105,381           | 22,854             |
| Cayuga County . . . . .         | 24 25                  | 80,066                                | 474,912                        | 219,127                   | 113,004               | 113,223           | 16,706            | 12,852             |
| Chautauqua County . . . . .     | 27                     | 133,945                               | 970,175                        | 435,721                   | 205,753               | 206,127           | 88,667            | 33,907             |
| Chemung County . . . . .        | 29                     | 88,015                                | 638,690                        | 286,129                   | 132,900               | 184,149           | 8,696             | 26,816             |
| Chenango County . . . . .       | 24                     | 51,207                                | 318,463                        | 157,528                   | 59,756                | 85,499            | 5,682             | 9,999              |
| Clinton County . . . . .        | 23                     | 82,215                                | 513,218                        | 237,996                   | 93,346                | 118,133           | 16,481            | 47,261             |
| Columbia County . . . . .       | 20                     | 62,363                                | 411,678                        | 192,672                   | 93,933                | 106,445           | 4,681             | 13,947             |
| Cortland County . . . . .       | 24                     | 48,369                                | 277,598                        | 121,634                   | 53,772                | 86,194            | 6,329             | 9,670              |
| Delaware County . . . . .       | 20 22                  | 46,286                                | 422,313                        | 149,185                   | 74,296                | 115,557           | 66,494            | 16,780             |
| Dutchess County . . . . .       | 19 20 22               | 292,746                               | 1,575,571                      | 758,804                   | 332,125               | 366,849           | 24,267            | 93,526             |
| Erie County . . . . .           | 26 27 28               | 913,338                               | 7,344,969                      | 2,950,337                 | 1,570,396             | 1,692,314         | 524,748           | 607,174            |
| Essex County . . . . .          | 20 23                  | 38,119                                | 290,719                        | 130,869                   | 55,882                | 66,450            | 14,606            | 22,912             |
| Franklin County . . . . .       | 23                     | 50,449                                | 335,536                        | 138,451                   | 63,239                | 116,853           | 2,882             | 14,111             |
| Fulton County . . . . .         | 21 23                  | 55,114                                | 314,561                        | 156,414                   | 72,322                | 72,111            | 5,095             | 8,618              |
| Genesee County . . . . .        | 26                     | 58,122                                | 390,682                        | 183,333                   | 87,312                | 68,695            | 16,903            | 34,439             |
| Greene County . . . . .         | 20                     | 49,246                                | 306,437                        | 156,365                   | 66,810                | 60,683            | 12,683            | 9,895              |
| Hamilton County . . . . .       | 23                     | 5,075                                 | 36,779                         | 20,670                    | 8,901                 | 5,098             | 420               | 1,691              |
| Herkimer County . . . . .       | 24                     | 62,558                                | 391,863                        | 184,273                   | 100,096               | 87,824            | 9,759             | 9,911              |
| Jefferson County . . . . .      | 23                     | 117,201                               | 2,009,014                      | 307,562                   | 119,087               | 201,165           | 427,763           | 953,436            |
| Lewis County . . . . .          | 23                     | 26,472                                | 196,444                        | 74,809                    | 28,412                | 42,615            | 45,449            | 5,159              |
| Livingston County . . . . .     | 26                     | 63,196                                | 314,605                        | 165,510                   | 74,350                | 58,665            | 3,475             | 12,605             |
| Madison County . . . . .        | 23                     | 69,829                                | 364,633                        | 193,294                   | 72,342                | 82,933            | 3,674             | 12,389             |
| Monroe County . . . . .         | 25 26 28 29            | 729,681                               | 6,170,796                      | 1,967,763                 | 1,455,498             | 1,306,170         | 1,151,501         | 289,864            |
| Montgomery County . . . . .     | 21                     | 48,695                                | 385,704                        | 168,206                   | 99,714                | 92,191            | 16,009            | 9,584              |
| Nassau County . . . . .         | 02 03 04 05            | 1,306,533                             | 9,283,697                      | 3,768,114                 | 2,520,901             | 1,426,599         | 976,142           | 591,940            |
| New York City Area . . . . .    | 08 12 14 15            | 8,274,527                             | 66,585,402                     | 15,668,174                | 17,253,402            | 26,966,852        | 2,301,998         | 4,394,976          |
| Niagara County . . . . .        | 26 28                  | 214,845                               | 1,474,490                      | 703,440                   | 346,849               | 287,854           | 59,134            | 77,213             |
| Oneida County . . . . .         | 23 24                  | 232,304                               | 1,850,404                      | 787,928                   | 379,238               | 413,624           | 114,407           | 155,207            |
| Onondaga County . . . . .       | 25                     | 454,010                               | 3,593,365                      | 1,302,038                 | 627,249               | 675,310           | 681,955           | 306,813            |
| Ontario County . . . . .        | 24 29                  | 103,956                               | 674,682                        | 317,279                   | 126,407               | 108,135           | 59,221            | 63,639             |
| Orange County . . . . .         | 19 22                  | 377,169                               | 2,369,196                      | 858,124                   | 409,171               | 451,127           | 234,670           | 416,106            |
| Orleans County . . . . .        | 26 28                  | 42,371                                | 240,422                        | 114,647                   | 55,147                | 47,566            | 15,711            | 7,352              |
| Oswego County . . . . .         | 23                     | 121,454                               | 669,673                        | 347,181                   | 132,589               | 157,495           | 9,522             | 22,886             |
| Otsego County . . . . .         | 20 24                  | 62,397                                | 411,429                        | 184,961                   | 83,245                | 114,206           | 16,316            | 12,702             |
| Putnam County . . . . .         | 19                     | 99,489                                | 394,106                        | 218,345                   | 100,496               | 55,228            | 5,074             | 14,962             |
| Rensselaer County . . . . .     | 20 21                  | 155,318                               | 2,336,239                      | 437,702                   | 234,472               | 1,605,627         | 20,228            | 38,210             |
| Rockland County . . . . .       | 17 18 19               | 296,483                               | 1,804,422                      | 720,111                   | 441,044               | 387,222           | 204,681           | 51,365             |
| St. Lawrence County . . . . .   | 23                     | 109,809                               | 807,017                        | 336,429                   | 142,660               | 210,256           | 75,547            | 42,123             |
| Saratoga County . . . . .       | 20 21                  | 215,852                               | 1,018,894                      | 563,093                   | 181,865               | 145,993           | 32,531            | 95,412             |
| Schenectady County . . . . .    | 21                     | 150,818                               | 2,113,681                      | 488,259                   | 233,661               | 243,889           | 1,078,368         | 69,505             |
| Schoharie County . . . . .      | 21                     | 32,063                                | 191,983                        | 91,616                    | 40,019                | 52,144            | 1,601             | 6,602              |
| Schuyler County . . . . .       | 29                     | 19,027                                | 111,813                        | 57,389                    | 20,887                | 28,360            | 1,010             | 4,167              |
| Seneca County . . . . .         | 24                     | 34,228                                | 195,481                        | 101,596                   | 41,212                | 37,746            | 7,001             | 7,926              |
| Steuben County . . . . .        | 29                     | 96,874                                | 730,037                        | 325,586                   | 138,115               | 184,487           | 20,006            | 61,843             |
| Suffolk County . . . . .        | 01 02 03               | 1,453,229                             | 9,861,842                      | 3,883,453                 | 1,991,114             | 1,699,040         | 1,384,070         | 904,164            |
| Sullivan County . . . . .       | 22                     | 76,303                                | 599,166                        | 225,820                   | 136,332               | 199,362           | 19,399            | 18,253             |
| Tioga County . . . . .          | 22 24                  | 50,453                                | 1,298,868                      | 134,750                   | 51,316                | 43,136            | 1,055,729         | 13,937             |
| Tompkins County . . . . .       | 22 24                  | 101,055                               | 715,819                        | 194,427                   | 89,829                | 375,771           | 28,751            | 27,041             |
| Ulster County . . . . .         | 22                     | 181,860                               | 1,041,320                      | 484,197                   | 218,431               | 267,431           | 28,649            | 42,612             |
| Warren County . . . . .         | 20                     | 66,143                                | 443,677                        | 222,839                   | 80,430                | 111,191           | 6,210             | 23,006             |
| Washington County . . . . .     | 20                     | 62,743                                | 365,918                        | 174,868                   | 72,467                | 100,377           | 7,284             | 10,923             |
| Wayne County . . . . .          | 25                     | 91,291                                | 585,941                        | 270,941                   | 116,479               | 118,364           | 63,350            | 16,807             |
| Westchester County . . . . .    | 17 18 19               | 951,325                               | 5,939,922                      | 2,372,002                 | 1,706,961             | 1,249,490         | 220,823           | 390,646            |
| Wyoming County . . . . .        | 26                     | 41,932                                | 245,593                        | 108,893                   | 49,453                | 37,067            | 42,164            | 8,016              |
| Yates County . . . . .          | 29                     | 24,557                                | 147,540                        | 79,860                    | 34,245                | 25,168            | 1,859             | 6,408              |
| State undistributed . . . . .   |                        |                                       | 6,720,828                      | 1,386                     | 5,814,022             | 905,420           | —                 | —                  |
| <b>North Carolina . . . . .</b> |                        | <b>9,061,032</b>                      | <b>65,862,884</b>              | <b>24,716,473</b>         | <b>13,045,640</b>     | <b>14,168,570</b> | <b>5,133,254</b>  | <b>8,798,946</b>   |
| Alamance County . . . . .       | 06 13                  | 145,360                               | 773,628                        | 403,040                   | 166,569               | 156,943           | 25,213            | 21,863             |
| Alexander County . . . . .      | 05                     | 36,396                                | 164,465                        | 88,389                    | 34,082                | 35,640            | 1,723             | 4,630              |
| Alleghany County . . . . .      | 05                     | 10,915                                | 79,162                         | 39,764                    | 17,350                | 13,249            | 5,497             | 3,301              |
| Anson County . . . . .          | 08                     | 25,202                                | 168,296                        | 74,769                    | 47,334                | 34,717            | 6,780             | 4,695              |
| Ashe County . . . . .           | 05                     | 25,531                                | 159,823                        | 84,880                    | 34,552                | 29,556            | 4,501             | 6,333              |

See footnotes at end of table.

**Table 15. Federal Government Expenditure by State and County Area: Fiscal Year 2007—Con.**

[In thousand dollars]

| State and county area        | Congressional district | U.S. resident population <sup>1</sup> | Federal government expenditure |                           |                       |           |             |                    |
|------------------------------|------------------------|---------------------------------------|--------------------------------|---------------------------|-----------------------|-----------|-------------|--------------------|
|                              |                        |                                       | Total                          | Retirement and disability | Other direct payments | Grants    | Procurement | Salaries and wages |
| <b>North Carolina—Con.</b>   |                        |                                       |                                |                           |                       |           |             |                    |
| Avery County . . . . .       | 10                     | 17,776                                | 113,168                        | 58,240                    | 29,239                | 20,136    | 1,823       | 3,730              |
| Beaufort County . . . . .    | 01 03                  | 45,771                                | 398,459                        | 177,877                   | 83,425                | 123,277   | 3,572       | 10,308             |
| Bertie County . . . . .      | 01                     | 18,601                                | 157,496                        | 67,344                    | 49,203                | 32,292    | 2,948       | 5,708              |
| Bladen County . . . . .      | 07                     | 32,301                                | 227,027                        | 105,637                   | 62,512                | 42,590    | 9,093       | 7,195              |
| Brunswick County . . . . .   | 07                     | 99,214                                | 687,479                        | 414,279                   | 102,091               | 92,627    | 57,024      | 21,458             |
| Buncombe County . . . . .    | 11                     | 226,771                               | 1,663,408                      | 745,575                   | 296,708               | 313,345   | 109,885     | 197,895            |
| Burke County . . . . .       | 10                     | 88,975                                | 495,049                        | 243,783                   | 102,180               | 105,254   | 32,922      | 10,912             |
| Cabarrus County . . . . .    | 08 12                  | 163,262                               | 759,424                        | 401,092                   | 167,903               | 155,773   | 6,225       | 28,430             |
| Caldwell County . . . . .    | 10                     | 79,454                                | 447,532                        | 226,686                   | 94,159                | 106,476   | 5,524       | 14,687             |
| Camden County . . . . .      | 03                     | 9,490                                 | 59,478                         | 37,239                    | 11,429                | 7,371     | 261         | 3,178              |
| Carteret County . . . . .    | 03                     | 63,238                                | 499,377                        | 284,835                   | 78,498                | 73,988    | 27,148      | 34,908             |
| Caswell County . . . . .     | 13                     | 23,261                                | 129,752                        | 64,005                    | 34,163                | 27,511    | 746         | 3,327              |
| Catawba County . . . . .     | 10                     | 155,646                               | 795,039                        | 416,877                   | 146,133               | 167,731   | 16,707      | 47,591             |
| Chatham County . . . . .     | 02 04                  | 61,455                                | 261,516                        | 138,551                   | 54,790                | 55,804    | 2,959       | 9,412              |
| Cherokee County . . . . .    | 11                     | 26,499                                | 213,426                        | 110,891                   | 36,945                | 53,118    | 6,791       | 5,680              |
| Chowan County . . . . .      | 01                     | 14,635                                | 117,540                        | 57,341                    | 28,143                | 27,264    | 1,047       | 3,745              |
| Clay County . . . . .        | 11                     | 10,238                                | 69,070                         | 42,319                    | 13,639                | 10,213    | 785         | 2,113              |
| Cleveland County . . . . .   | 10                     | 98,453                                | 581,961                        | 313,073                   | 128,274               | 112,781   | 11,416      | 16,419             |
| Columbus County . . . . .    | 07                     | 54,046                                | 407,843                        | 188,707                   | 135,453               | 68,085    | 5,560       | 10,038             |
| Craven County . . . . .      | 01 03                  | 96,746                                | 1,363,451                      | 418,421                   | 128,309               | 115,685   | 177,714     | 523,323            |
| Cumberland County . . . . .  | 02 07 08               | 306,518                               | 5,878,102                      | 1,155,400                 | 292,882               | 404,668   | 1,059,062   | 2,966,090          |
| Currituck County . . . . .   | 03                     | 23,960                                | 203,837                        | 79,367                    | 26,776                | 23,301    | 70,915      | 3,478              |
| Dare County . . . . .        | 03                     | 33,776                                | 210,230                        | 109,968                   | 31,446                | 32,413    | 18,979      | 17,424             |
| Davidson County . . . . .    | 06 12                  | 156,530                               | 735,786                        | 371,049                   | 159,825               | 176,189   | 12,801      | 15,922             |
| Davie County . . . . .       | 05                     | 40,516                                | 206,137                        | 115,385                   | 39,221                | 41,188    | 3,903       | 6,439              |
| Duplin County . . . . .      | 03 07                  | 52,979                                | 311,569                        | 137,620                   | 89,090                | 68,857    | 4,713       | 11,289             |
| Durham County . . . . .      | 04                     | 256,500                               | 2,714,319                      | 540,777                   | 266,287               | 1,037,485 | 498,148     | 371,622            |
| Edgecombe County . . . . .   | 01                     | 52,647                                | 375,949                        | 122,065                   | 137,151               | 66,290    | 8,965       | 41,478             |
| Forsyth County . . . . .     | 05 12                  | 338,774                               | 2,050,323                      | 928,963                   | 421,351               | 532,114   | 53,977      | 113,919            |
| Franklin County . . . . .    | 02                     | 57,222                                | 256,158                        | 125,617                   | 68,725                | 52,796    | 1,892       | 7,128              |
| Gaston County . . . . .      | 09 10                  | 202,535                               | 1,093,891                      | 559,464                   | 252,820               | 234,802   | 12,101      | 34,705             |
| Gates County . . . . .       | 01                     | 11,737                                | 73,352                         | 37,758                    | 19,271                | 13,442    | 613         | 2,267              |
| Graham County . . . . .      | 11                     | 7,858                                 | 53,474                         | 27,715                    | 12,364                | 10,130    | 1,268       | 1,997              |
| Granville County . . . . .   | 01 13                  | 55,045                                | 365,172                        | 128,211                   | 63,541                | 56,899    | 31,856      | 84,664             |
| Greene County . . . . .      | 01                     | 20,405                                | 111,419                        | 41,473                    | 39,374                | 26,701    | 951         | 2,921              |
| Guilford County . . . . .    | 06 12 13               | 465,931                               | 3,050,882                      | 1,201,731                 | 529,644               | 689,972   | 263,100     | 366,436            |
| Halifax County . . . . .     | 01                     | 55,060                                | 418,797                        | 207,317                   | 124,447               | 70,831    | 2,532       | 13,670             |
| Harnett County . . . . .     | 02                     | 108,721                               | 522,416                        | 249,979                   | 121,763               | 103,002   | 35,761      | 11,912             |
| Haywood County . . . . .     | 11                     | 56,430                                | 401,322                        | 216,016                   | 78,620                | 68,710    | 26,694      | 11,282             |
| Henderson County . . . . .   | 11                     | 100,810                               | 709,353                        | 409,582                   | 147,263               | 115,015   | 19,496      | 17,997             |
| Hertford County . . . . .    | 01                     | 23,206                                | 161,807                        | 75,250                    | 46,035                | 29,752    | 2,163       | 8,607              |
| Hoke County . . . . .        | 08                     | 42,422                                | 176,763                        | 89,894                    | 33,285                | 38,894    | 9,886       | 4,805              |
| Hyde County . . . . .        | 03                     | 5,172                                 | 49,150                         | 15,116                    | 16,847                | 14,182    | 633         | 2,372              |
| Iredell County . . . . .     | 05 10                  | 151,445                               | 751,640                        | 376,757                   | 156,298               | 185,807   | 9,516       | 23,263             |
| Jackson County . . . . .     | 11                     | 36,751                                | 185,618                        | 95,994                    | 41,405                | 42,040    | 1,354       | 4,826              |
| Johnston County . . . . .    | 02                     | 157,437                               | 657,314                        | 309,826                   | 165,260               | 143,299   | 20,412      | 18,517             |
| Jones County . . . . .       | 01 03                  | 10,127                                | 83,955                         | 40,966                    | 28,239                | 12,518    | 656         | 1,576              |
| Lee County . . . . .         | 02                     | 57,973                                | 338,169                        | 187,289                   | 76,552                | 58,538    | 2,947       | 12,842             |
| Lenoir County . . . . .      | 01 03                  | 56,761                                | 503,568                        | 205,889                   | 147,179               | 80,631    | 42,966      | 26,903             |
| Lincoln County . . . . .     | 10                     | 73,106                                | 341,199                        | 177,458                   | 63,148                | 83,955    | 7,097       | 9,540              |
| McDowell County . . . . .    | 11                     | 43,537                                | 241,309                        | 136,115                   | 45,729                | 50,289    | 3,280       | 5,897              |
| Macon County . . . . .       | 11                     | 32,608                                | 237,778                        | 139,341                   | 46,953                | 35,220    | 4,638       | 11,625             |
| Madison County . . . . .     | 11                     | 20,309                                | 137,937                        | 62,769                    | 30,712                | 33,548    | 7,114       | 3,794              |
| Martin County . . . . .      | 01                     | 23,598                                | 184,697                        | 84,103                    | 57,559                | 35,337    | 870         | 6,829              |
| Mecklenburg County . . . . . | 08 09 12               | 867,067                               | 4,308,715                      | 1,573,338                 | 619,413               | 948,263   | 690,352     | 477,349            |
| Mitchell County . . . . .    | 10                     | 15,786                                | 112,892                        | 54,144                    | 24,082                | 30,033    | 722         | 3,911              |
| Montgomery County . . . . .  | 08                     | 27,451                                | 165,351                        | 74,037                    | 39,093                | 30,948    | 17,379      | 3,895              |
| Moore County . . . . .       | 06                     | 84,435                                | 603,833                        | 378,541                   | 118,217               | 88,333    | 5,829       | 12,913             |
| Nash County . . . . .        | 01 02 03               | 92,949                                | 582,846                        | 322,886                   | 117,164               | 118,359   | 17,711      | 6,727              |
| New Hanover County . . . . . | 07                     | 190,432                               | 1,304,460                      | 572,989                   | 210,082               | 269,632   | 183,552     | 68,205             |
| Northampton County . . . . . | 01                     | 20,830                                | 179,711                        | 80,031                    | 52,079                | 40,652    | 3,050       | 3,899              |
| Onslow County . . . . .      | 03                     | 162,745                               | 3,080,045                      | 512,526                   | 110,896               | 192,512   | 517,933     | 1,746,178          |
| Orange County . . . . .      | 04                     | 124,313                               | 1,061,554                      | 257,996                   | 110,572               | 607,576   | 55,340      | 30,069             |
| Pamlico County . . . . .     | 03                     | 12,577                                | 110,215                        | 56,487                    | 18,864                | 30,831    | 790         | 3,242              |
| Pasquotank County . . . . .  | 01                     | 40,543                                | 407,469                        | 136,117                   | 64,789                | 47,715    | 72,361      | 86,489             |
| Pender County . . . . .      | 07                     | 49,865                                | 265,068                        | 151,768                   | 53,582                | 49,844    | 2,386       | 7,488              |
| Perquimans County . . . . .  | 01                     | 12,498                                | 98,254                         | 57,276                    | 23,588                | 14,148    | 542         | 2,701              |
| Person County . . . . .      | 13                     | 37,356                                | 201,143                        | 95,075                    | 54,285                | 40,760    | 6,519       | 4,503              |
| Pitt County . . . . .        | 01 03                  | 152,068                               | 819,181                        | 355,976                   | 200,712               | 187,921   | 42,898      | 31,673             |
| Polk County . . . . .        | 11                     | 19,036                                | 133,203                        | 81,603                    | 26,972                | 20,098    | 905         | 3,625              |
| Randolph County . . . . .    | 06                     | 140,145                               | 635,453                        | 312,142                   | 126,824               | 149,760   | 23,134      | 23,593             |
| Richmond County . . . . .    | 08                     | 45,985                                | 321,519                        | 168,210                   | 79,714                | 63,275    | 1,680       | 8,641              |
| Robeson County . . . . .     | 07                     | 128,149                               | 779,623                        | 351,549                   | 216,172               | 180,840   | 7,626       | 23,435             |
| Rockingham County . . . . .  | 05 13                  | 92,421                                | 587,807                        | 293,463                   | 146,680               | 107,654   | 25,977      | 14,035             |
| Rowan County . . . . .       | 06 12                  | 137,383                               | 959,666                        | 392,232                   | 163,795               | 204,143   | 89,300      | 110,196            |

See footnotes at end of table.

**Table 15. Federal Government Expenditure by State and County Area: Fiscal Year 2007—Con.**

[In thousand dollars]

| State and county area          | Congressional district | U.S. resident population <sup>1</sup> | Federal government expenditure |                           |                       |                  |                |                    |
|--------------------------------|------------------------|---------------------------------------|--------------------------------|---------------------------|-----------------------|------------------|----------------|--------------------|
|                                |                        |                                       | Total                          | Retirement and disability | Other direct payments | Grants           | Procurement    | Salaries and wages |
| <b>North Carolina—Con.</b>     |                        |                                       |                                |                           |                       |                  |                |                    |
| Rutherford County . . . . .    | 10 11                  | 63,012                                | 377,269                        | 206,313                   | 76,052                | 82,387           | 2,624          | 9,893              |
| Sampson County . . . . .       | 02 07                  | 63,641                                | 357,114                        | 161,876                   | 103,211               | 79,295           | 2,108          | 10,624             |
| Scotland County . . . . .      | 07 08                  | 36,364                                | 233,855                        | 111,500                   | 53,572                | 62,420           | 1,176          | 5,186              |
| Stanly County . . . . .        | 08                     | 59,195                                | 343,238                        | 177,711                   | 77,026                | 65,120           | 9,812          | 13,570             |
| Stokes County . . . . .        | 05                     | 46,072                                | 233,049                        | 122,373                   | 45,392                | 52,377           | 6,554          | 6,353              |
| Surry County . . . . .         | 05                     | 72,380                                | 436,491                        | 228,789                   | 114,469               | 77,603           | 2,972          | 12,658             |
| Swain County . . . . .         | 11                     | 13,643                                | 112,025                        | 48,224                    | 20,516                | 29,605           | 3,397          | 10,283             |
| Transylvania County . . . . .  | 11                     | 29,984                                | 231,697                        | 136,158                   | 43,041                | 32,723           | 10,359         | 9,417              |
| Tyrrell County . . . . .       | 03                     | 4,121                                 | 35,250                         | 11,052                    | 9,412                 | 6,283            | 6,990          | 1,513              |
| Union County . . . . .         | 08 09                  | 184,675                               | 581,502                        | 287,944                   | 89,870                | 145,657          | 37,296         | 20,735             |
| Vance County . . . . .         | 01 02                  | 42,992                                | 292,434                        | 138,479                   | 66,966                | 67,741           | 12,080         | 7,167              |
| Wake County . . . . .          | 02 04 13               | 832,970                               | 5,692,245                      | 1,670,858                 | 644,185               | 2,594,514        | 333,618        | 449,070            |
| Warren County . . . . .        | 01                     | 19,410                                | 121,049                        | 59,694                    | 31,440                | 26,225           | 739            | 2,952              |
| Washington County . . . . .    | 01                     | 12,915                                | 94,330                         | 46,537                    | 28,462                | 16,966           | 456            | 1,909              |
| Watauga County . . . . .       | 05                     | 44,541                                | 223,016                        | 93,423                    | 44,898                | 69,537           | 1,746          | 13,412             |
| Wayne County . . . . .         | 01 03                  | 113,590                               | 1,114,336                      | 382,865                   | 177,942               | 147,864          | 137,418        | 268,247            |
| Wilkes County . . . . .        | 05                     | 66,844                                | 363,372                        | 192,770                   | 80,360                | 71,671           | 4,651          | 13,919             |
| Wilson County . . . . .        | 01 03                  | 76,754                                | 489,169                        | 223,850                   | 129,048               | 97,428           | 24,381         | 14,462             |
| Yadkin County . . . . .        | 05                     | 37,797                                | 222,542                        | 106,497                   | 48,370                | 60,565           | 1,750          | 5,360              |
| Yancey County . . . . .        | 11                     | 18,456                                | 115,178                        | 63,688                    | 23,641                | 22,447           | 2,019          | 3,383              |
| State undistributed . . . . .  |                        |                                       | 2,889,453                      | 1,650                     | 2,600,047             | 286,605          | —              | 1,150              |
| <b>North Dakota . . . . .</b>  |                        | <b>639,715</b>                        | <b>6,765,697</b>               | <b>1,707,803</b>          | <b>2,005,043</b>      | <b>1,448,981</b> | <b>688,391</b> | <b>915,479</b>     |
| Adams County . . . . .         | 00                     | 2,279                                 | 36,339                         | 8,717                     | 14,980                | 11,143           | 236            | 1,262              |
| Barnes County . . . . .        | 00                     | 10,783                                | 109,679                        | 35,315                    | 50,682                | 17,040           | 1,291          | 5,351              |
| Benson County . . . . .        | 00                     | 6,971                                 | 87,832                         | 16,796                    | 32,336                | 22,651           | 9,219          | 6,830              |
| Billings County . . . . .      | 00                     | 798                                   | 17,125                         | 1,196                     | 2,429                 | 10,982           | 995            | 1,524              |
| Bottineau County . . . . .     | 00                     | 6,409                                 | 75,062                         | 22,642                    | 34,503                | 11,327           | 918            | 5,672              |
| Bowman County . . . . .        | 00                     | 2,944                                 | 31,744                         | 9,840                     | 12,921                | 7,441            | 310            | 1,232              |
| Burke County . . . . .         | 00                     | 1,862                                 | 42,577                         | 7,550                     | 16,275                | 12,141           | 452            | 6,158              |
| Burleigh County . . . . .      | 00                     | 77,316                                | 746,418                        | 211,802                   | 119,700               | 316,190          | 15,753         | 82,973             |
| Cass County . . . . .          | 00                     | 137,582                               | 934,426                        | 281,383                   | 141,777               | 220,585          | 150,334        | 140,348            |
| Cavalier County . . . . .      | 00                     | 3,911                                 | 67,954                         | 14,276                    | 44,297                | 6,402            | 371            | 2,607              |
| Dickey County . . . . .        | 00                     | 5,356                                 | 71,326                         | 15,381                    | 44,746                | 8,245            | 516            | 2,438              |
| Divide County . . . . .        | 00                     | 2,004                                 | 31,484                         | 6,912                     | 19,630                | 2,836            | 260            | 1,845              |
| Dunn County . . . . .          | 00                     | 3,308                                 | 30,934                         | 7,042                     | 11,649                | 8,499            | 2,193          | 1,551              |
| Eddy County . . . . .          | 00                     | 2,430                                 | 30,325                         | 9,104                     | 13,435                | 5,723            | 452            | 1,612              |
| Emmons County . . . . .        | 00                     | 3,470                                 | 53,471                         | 12,280                    | 33,981                | 5,437            | 338            | 1,435              |
| Foster County . . . . .        | 00                     | 3,490                                 | 46,260                         | 11,311                    | 18,063                | 7,840            | 6,866          | 2,180              |
| Golden Valley County . . . . . | 00                     | 1,670                                 | 17,196                         | 5,911                     | 8,744                 | 1,832            | 102            | 607                |
| Grand Forks County . . . . .   | 00                     | 66,983                                | 617,510                        | 129,412                   | 98,039                | 128,025          | 81,171         | 180,863            |
| Grant County . . . . .         | 00                     | 2,467                                 | 36,296                         | 7,920                     | 21,478                | 4,733            | 601            | 1,563              |
| Griggs County . . . . .        | 00                     | 2,397                                 | 33,008                         | 8,990                     | 16,627                | 4,922            | 1,305          | 1,164              |
| Hettinger County . . . . .     | 00                     | 2,427                                 | 38,423                         | 9,490                     | 24,267                | 2,735            | 236            | 1,696              |
| Kidder County . . . . .        | 00                     | 2,349                                 | 32,481                         | 7,065                     | 17,008                | 6,394            | 315            | 1,699              |
| La Moure County . . . . .      | 00                     | 4,110                                 | 74,462                         | 14,394                    | 39,500                | 16,904           | 572            | 3,092              |
| Logan County . . . . .         | 00                     | 1,956                                 | 27,251                         | 6,340                     | 16,978                | 2,676            | 216            | 1,041              |
| McHenry County . . . . .       | 00                     | 5,224                                 | 57,426                         | 18,961                    | 26,545                | 6,813            | 1,494          | 3,613              |
| McIntosh County . . . . .      | 00                     | 2,752                                 | 41,797                         | 11,124                    | 24,148                | 4,768            | 277            | 1,481              |
| McKenzie County . . . . .      | 00                     | 5,617                                 | 37,704                         | 12,027                    | 14,826                | 7,348            | 76             | 3,427              |
| McLean County . . . . .        | 00                     | 8,349                                 | 127,058                        | 31,821                    | 36,709                | 17,324           | 35,361         | 5,843              |
| Mercer County . . . . .        | 00                     | 7,972                                 | 52,457                         | 21,048                    | 16,523                | 11,178           | 711            | 2,997              |
| Morton County . . . . .        | 00                     | 25,926                                | 266,753                        | 69,689                    | 49,779                | 53,131           | 85,634         | 8,519              |
| Mountrail County . . . . .     | 00                     | 6,481                                 | 76,722                         | 19,162                    | 26,630                | 22,606           | 2,265          | 6,059              |
| Nelson County . . . . .        | 00                     | 3,217                                 | 54,168                         | 15,521                    | 29,828                | 6,529            | 425            | 1,866              |
| Oliver County . . . . .        | 00                     | 1,725                                 | 15,601                         | 3,835                     | 7,171                 | 4,266            | 48             | 281                |
| Pembina County . . . . .       | 00                     | 7,531                                 | 118,565                        | 24,577                    | 37,541                | 17,173           | 22,377         | 16,896             |
| Pierce County . . . . .        | 00                     | 4,103                                 | 44,831                         | 13,136                    | 22,191                | 7,585            | 286            | 1,634              |
| Ramsey County . . . . .        | 00                     | 11,189                                | 121,759                        | 38,639                    | 53,280                | 13,158           | 2,905          | 13,777             |
| Ransom County . . . . .        | 00                     | 5,682                                 | 57,157                         | 16,793                    | 29,696                | 6,993            | 649            | 3,026              |
| Renville County . . . . .      | 00                     | 2,314                                 | 30,370                         | 8,519                     | 17,321                | 2,869            | 282            | 1,379              |
| Richland County . . . . .      | 00                     | 16,498                                | 117,662                        | 39,497                    | 56,235                | 13,991           | 1,206          | 6,733              |
| Rolette County . . . . .       | 00                     | 13,665                                | 139,872                        | 32,171                    | 29,405                | 39,813           | 7,542          | 30,941             |
| Sargent County . . . . .       | 00                     | 4,110                                 | 51,491                         | 12,470                    | 31,064                | 4,482            | 755            | 2,720              |
| Sheridan County . . . . .      | 00                     | 1,320                                 | 24,195                         | 4,815                     | 12,795                | 5,875            | 118            | 592                |
| Sioux County . . . . .         | 00                     | 4,223                                 | 53,034                         | 7,579                     | 8,555                 | 24,463           | 4,437          | 8,000              |
| Slope County . . . . .         | 00                     | 659                                   | 9,738                          | 1,127                     | 6,117                 | 2,289            | 39             | 166                |
| Stark County . . . . .         | 00                     | 22,458                                | 157,367                        | 60,182                    | 46,155                | 38,707           | 1,771          | 10,553             |
| Steele County . . . . .        | 00                     | 1,840                                 | 40,075                         | 6,420                     | 20,052                | 6,385            | 6,487          | 730                |
| Stutsman County . . . . .      | 00                     | 20,480                                | 179,565                        | 62,848                    | 63,385                | 34,183           | 4,045          | 15,103             |
| Towner County . . . . .        | 00                     | 2,292                                 | 39,450                         | 8,245                     | 26,166                | 2,681            | 392            | 1,965              |
| Trail County . . . . .         | 00                     | 8,069                                 | 79,182                         | 25,069                    | 33,627                | 15,729           | 1,764          | 2,993              |
| Walsh County . . . . .         | 00                     | 11,011                                | 115,021                        | 35,625                    | 53,347                | 19,710           | 1,262          | 5,076              |
| Ward County . . . . .          | 00                     | 55,927                                | 877,414                        | 168,691                   | 87,843                | 100,094          | 227,544        | 293,243            |
| Wells County . . . . .         | 00                     | 4,269                                 | 55,381                         | 17,619                    | 30,534                | 4,633            | 478            | 2,116              |
| Williams County . . . . .      | 00                     | 19,540                                | 147,879                        | 59,367                    | 52,020                | 26,747           | 2,739          | 7,006              |
| State undistributed . . . . .  |                        |                                       | 286,421                        | 154                       | 201,510               | 84,757           | —              | —                  |

See footnotes at end of table.

**Table 15. Federal Government Expenditure by State and County Area: Fiscal Year 2007—Con.**

[In thousand dollars]

| State and county area       | Congressional district | U.S. resident population <sup>1</sup> | Federal government expenditure |                           |                       |                   |                  |                    |
|-----------------------------|------------------------|---------------------------------------|--------------------------------|---------------------------|-----------------------|-------------------|------------------|--------------------|
|                             |                        |                                       | Total                          | Retirement and disability | Other direct payments | Grants            | Procurement      | Salaries and wages |
| <b>Ohio</b> . . . . .       |                        | <b>11,466,917</b>                     | <b>105,213,614</b>             | <b>30,314,265</b>         | <b>42,382,365</b>     | <b>17,475,220</b> | <b>8,984,171</b> | <b>6,057,593</b>   |
| Adams County . . . . .      | 02                     | 28,160                                | 3,250,578                      | 85,496                    | 3,121,680             | 35,941            | 1,477            | 5,984              |
| Allen County . . . . .      | 04                     | 105,233                               | 4,804,861                      | 467,999                   | 4,163,352             | 123,788           | 16,118           | 33,604             |
| Ashland County . . . . .    | 05 16                  | 54,902                                | 686,724                        | 131,413                   | 484,990               | 58,541            | 3,407            | 8,372              |
| Ashtabula County . . . . .  | 14                     | 101,141                               | 1,144,076                      | 300,598                   | 660,807               | 137,151           | 26,804           | 18,715             |
| Athens County . . . . .     | 06 18                  | 63,275                                | 3,936,047                      | 123,303                   | 3,648,027             | 128,381           | 17,742           | 18,594             |
| Auglaize County . . . . .   | 04                     | 46,429                                | 1,108,002                      | 106,501                   | 941,749               | 44,981            | 4,208            | 10,564             |
| Belmont County . . . . .    | 06 18                  | 67,908                                | 821,296                        | 227,518                   | 414,269               | 157,205           | 7,550            | 14,753             |
| Brown County . . . . .      | 02                     | 43,956                                | 678,521                        | 108,980                   | 508,732               | 52,006            | 1,703            | 7,099              |
| Butler County . . . . .     | 01 08                  | 357,888                               | 2,058,374                      | 791,700                   | 458,040               | 377,768           | 378,915          | 51,952             |
| Carroll County . . . . .    | 18                     | 28,516                                | 211,002                        | 63,826                    | 113,161               | 29,655            | 844              | 3,516              |
| Champaign County . . . . .  | 04                     | 39,522                                | 271,093                        | 100,782                   | 108,875               | 38,344            | 17,136           | 5,955              |
| Clark County . . . . .      | 07                     | 140,477                               | 1,066,646                      | 465,643                   | 314,109               | 163,498           | 77,097           | 46,299             |
| Clermont County . . . . .   | 02                     | 193,490                               | 832,426                        | 349,971                   | 250,778               | 192,326           | 13,855           | 25,497             |
| Clinton County . . . . .    | 03                     | 43,071                                | 282,102                        | 114,261                   | 107,250               | 45,313            | 2,247            | 13,031             |
| Columbiana County . . . . . | 06                     | 108,698                               | 772,689                        | 337,301                   | 245,774               | 134,215           | 14,687           | 40,712             |
| Coshocton County . . . . .  | 18                     | 36,341                                | 246,013                        | 96,469                    | 86,930                | 52,749            | 2,270            | 7,595              |
| Crawford County . . . . .   | 05                     | 44,227                                | 314,559                        | 140,202                   | 116,385               | 49,396            | 2,311            | 6,265              |
| Cuyahoga County . . . . .   | 10 11 13 14            | 1,295,958                             | 12,265,043                     | 3,744,156                 | 4,037,652             | 2,194,378         | 1,087,603        | 1,201,254          |
| Darke County . . . . .      | 08                     | 52,205                                | 404,330                        | 137,688                   | 186,643               | 61,943            | 4,144            | 13,913             |
| Defiance County . . . . .   | 05                     | 38,543                                | 255,566                        | 108,884                   | 79,596                | 55,799            | 3,571            | 7,716              |
| Delaware County . . . . .   | 12                     | 160,865                               | 515,219                        | 222,067                   | 102,410               | 156,773           | 9,447            | 24,523             |
| Erie County . . . . .       | 09                     | 77,323                                | 660,273                        | 250,575                   | 209,662               | 114,712           | 63,208           | 22,115             |
| Fairfield County . . . . .  | 07                     | 141,318                               | 684,758                        | 324,729                   | 209,226               | 124,941           | 5,150            | 20,712             |
| Fayette County . . . . .    | 07                     | 28,308                                | 260,868                        | 72,015                    | 146,067               | 37,411            | 1,194            | 4,181              |
| Franklin County . . . . .   | 07 12 15               | 1,118,107                             | 10,392,639                     | 2,535,853                 | 1,919,249             | 3,647,926         | 1,350,241        | 939,371            |
| Fulton County . . . . .     | 05                     | 42,562                                | 352,198                        | 108,499                   | 183,397               | 43,928            | 8,239            | 8,135              |
| Gallia County . . . . .     | 06                     | 30,841                                | 283,925                        | 98,299                    | 139,183               | 38,417            | 1,693            | 6,334              |
| Geauga County . . . . .     | 14                     | 95,029                                | 379,683                        | 189,165                   | 87,187                | 87,741            | 4,116            | 11,474             |
| Greene County . . . . .     | 07                     | 154,656                               | 2,521,907                      | 400,534                   | 298,882               | 161,361           | 688,950          | 972,180            |
| Guernsey County . . . . .   | 18                     | 40,409                                | 353,503                        | 120,988                   | 162,603               | 58,353            | 2,648            | 8,911              |
| Hamilton County . . . . .   | 01 02                  | 842,369                               | 9,678,082                      | 2,188,409                 | 2,615,642             | 1,295,043         | 2,806,812        | 772,176            |
| Hancock County . . . . .    | 04                     | 74,204                                | 398,075                        | 150,883                   | 103,919               | 127,359           | 3,495            | 12,419             |
| Hardin County . . . . .     | 04                     | 31,650                                | 154,045                        | 48,495                    | 60,831                | 33,695            | 5,020            | 6,004              |
| Harrison County . . . . .   | 18                     | 15,506                                | 309,139                        | 54,986                    | 205,427               | 42,765            | 1,093            | 4,867              |
| Henry County . . . . .      | 05                     | 28,931                                | 203,419                        | 73,576                    | 77,207                | 44,835            | 1,638            | 6,164              |
| Highland County . . . . .   | 03                     | 42,653                                | 332,935                        | 110,890                   | 171,078               | 41,648            | 1,561            | 7,757              |
| Hocking County . . . . .    | 18                     | 28,959                                | 302,149                        | 73,421                    | 187,836               | 35,392            | 1,114            | 4,387              |
| Holmes County . . . . .     | 18                     | 41,369                                | 144,306                        | 48,813                    | 47,312                | 41,339            | 1,352            | 5,489              |
| Huron County . . . . .      | 05                     | 59,801                                | 349,147                        | 180,910                   | 92,911                | 61,015            | 2,804            | 11,507             |
| Jackson County . . . . .    | 18                     | 33,314                                | 231,754                        | 93,224                    | 91,617                | 39,483            | 1,736            | 5,693              |
| Jefferson County . . . . .  | 06                     | 68,730                                | 689,992                        | 296,646                   | 233,387               | 108,789           | 33,504           | 17,666             |
| Knox County . . . . .       | 12 18                  | 58,961                                | 357,514                        | 146,257                   | 142,049               | 57,726            | 2,231            | 9,251              |
| Lake County . . . . .       | 14                     | 233,392                               | 1,407,600                      | 631,910                   | 386,062               | 268,141           | 82,209           | 39,280             |
| Lawrence County . . . . .   | 06                     | 62,609                                | 482,065                        | 218,925                   | 150,313               | 99,846            | 3,193            | 9,788              |
| Licking County . . . . .    | 12 18                  | 156,985                               | 1,204,915                      | 404,877                   | 203,788               | 175,402           | 385,272          | 35,576             |
| Logan County . . . . .      | 04                     | 46,279                                | 282,312                        | 120,291                   | 96,223                | 51,075            | 2,429            | 12,294             |
| Lorain County . . . . .     | 09 13                  | 302,260                               | 1,780,895                      | 768,094                   | 535,982               | 319,164           | 30,138           | 127,517            |
| Lucas County . . . . .      | 05 09                  | 441,910                               | 3,114,732                      | 1,133,253                 | 1,149,053             | 594,721           | 77,854           | 159,851            |
| Madison County . . . . .    | 15                     | 41,499                                | 236,028                        | 99,575                    | 82,247                | 42,208            | 5,674            | 6,323              |
| Mahoning County . . . . .   | 06 17                  | 240,420                               | 2,006,709                      | 811,893                   | 703,267               | 371,308           | 22,276           | 97,965             |
| Marion County . . . . .     | 04                     | 65,248                                | 432,475                        | 180,865                   | 161,292               | 74,997            | 2,402            | 12,918             |
| Medina County . . . . .     | 13 16                  | 169,832                               | 786,875                        | 377,858                   | 165,049               | 188,348           | 28,286           | 27,335             |
| Meigs County . . . . .      | 06                     | 22,895                                | 198,905                        | 67,474                    | 60,532                | 62,062            | 3,938            | 4,899              |
| Mercer County . . . . .     | 05 08                  | 40,888                                | 211,293                        | 33,388                    | 121,212               | 43,247            | 6,246            | 7,200              |
| Miami County . . . . .      | 08                     | 101,038                               | 658,038                        | 283,388                   | 191,625               | 110,137           | 55,940           | 16,946             |
| Monroe County . . . . .     | 06                     | 14,258                                | 786,364                        | 46,122                    | 708,146               | 25,830            | 2,659            | 3,607              |
| Montgomery County . . . . . | 03 08                  | 538,104                               | 4,737,187                      | 1,828,840                 | 1,138,041             | 766,613           | 685,762          | 317,930            |
| Morgan County . . . . .     | 18                     | 14,613                                | 173,778                        | 40,140                    | 91,936                | 28,168            | 625              | 12,909             |
| Morrow County . . . . .     | 04                     | 34,520                                | 238,174                        | 64,323                    | 132,324               | 35,668            | 1,212            | 4,647              |
| Muskingum County . . . . .  | 18                     | 85,333                                | 614,974                        | 257,252                   | 222,121               | 107,558           | 5,344            | 22,699             |
| Noble County . . . . .      | 06                     | 14,096                                | 186,240                        | 27,118                    | 125,205               | 31,684            | -359             | 2,591              |
| Ottawa County . . . . .     | 09                     | 41,084                                | 292,651                        | 138,670                   | 73,005                | 55,333            | 9,408            | 16,235             |
| Paulding County . . . . .   | 05                     | 19,182                                | 187,686                        | 34,251                    | 119,685               | 26,274            | 3,734            | 3,742              |
| Perry County . . . . .      | 07                     | 34,839                                | 259,663                        | 96,488                    | 111,866               | 42,671            | 2,926            | 5,712              |
| Pickaway County . . . . .   | 07                     | 53,809                                | 282,367                        | 125,380                   | 79,412                | 68,019            | 2,204            | 7,352              |
| Pike County . . . . .       | 02                     | 27,918                                | 409,813                        | 79,150                    | 111,494               | 38,895            | 174,840          | 5,434              |
| Portage County . . . . .    | 14 17                  | 155,869                               | 809,268                        | 338,471                   | 251,261               | 174,901           | 20,910           | 23,725             |
| Preble County . . . . .     | 08                     | 41,739                                | 215,767                        | 108,865                   | 54,670                | 42,995            | 1,726            | 7,511              |
| Putnam County . . . . .     | 05                     | 34,635                                | 201,408                        | 48,625                    | 109,150               | 34,564            | 3,004            | 6,067              |
| Richland County . . . . .   | 04                     | 125,679                               | 843,163                        | 371,621                   | 231,764               | 172,105           | 16,145           | 51,529             |
| Ross County . . . . .       | 07 18                  | 75,398                                | 576,193                        | 227,662                   | 146,518               | 89,984            | 27,864           | 84,165             |
| Sandusky County . . . . .   | 05                     | 60,997                                | 348,700                        | 146,287                   | 97,287                | 74,565            | 21,138           | 9,424              |
| Scioto County . . . . .     | 02 06                  | 75,958                                | 696,134                        | 265,387                   | 304,105               | 106,314           | 4,524            | 15,804             |
| Seneca County . . . . .     | 05                     | 56,705                                | 339,276                        | 167,125                   | 98,358                | 57,919            | 5,630            | 10,244             |
| Shelby County . . . . .     | 04                     | 48,834                                | 226,111                        | 96,865                    | 66,410                | 53,236            | 2,953            | 6,646              |

See footnotes at end of table.

**Table 15. Federal Government Expenditure by State and County Area: Fiscal Year 2007—Con.**

[In thousand dollars]

| State and county area         | Congressional district | U.S. resident population <sup>1</sup> | Federal government expenditure |                           |                       |                  |                  |                    |  |
|-------------------------------|------------------------|---------------------------------------|--------------------------------|---------------------------|-----------------------|------------------|------------------|--------------------|--|
|                               |                        |                                       | Total                          | Retirement and disability | Other direct payments | Grants           | Procurement      | Salaries and wages |  |
| <b>Ohio—Con.</b>              |                        |                                       |                                |                           |                       |                  |                  |                    |  |
| Stark County . . . . .        | 16                     | 378,664                               | 2,487,706                      | 1,136,577                 | 768,418               | 424,797          | 46,576           | 111,338            |  |
| Summit County . . . . .       | 13 14 17               | 543,487                               | 3,819,086                      | 1,387,328                 | 1,159,818             | 675,473          | 430,097          | 166,370            |  |
| Trumbull County . . . . .     | 14 17                  | 213,475                               | 1,513,427                      | 695,030                   | 499,201               | 251,621          | 25,753           | 41,822             |  |
| Tuscarawas County . . . . .   | 18                     | 91,398                                | 524,670                        | 254,666                   | 133,138               | 109,897          | 9,775            | 17,193             |  |
| Union County . . . . .        | 15                     | 47,234                                | 202,976                        | 72,563                    | 83,347                | 39,397           | 1,742            | 5,928              |  |
| Van Wert County . . . . .     | 05                     | 28,889                                | 179,704                        | 61,117                    | 71,402                | 28,632           | 13,529           | 5,024              |  |
| Vinton County . . . . .       | 18                     | 13,372                                | 69,033                         | 33,471                    | 15,195                | 17,387           | 588              | 2,392              |  |
| Warren County . . . . .       | 02 03                  | 204,390                               | 710,884                        | 365,279                   | 147,105               | 157,166          | 12,470           | 28,864             |  |
| Washington County . . . . .   | 06                     | 61,576                                | 478,043                        | 200,027                   | 144,005               | 110,383          | 8,251            | 15,376             |  |
| Wayne County . . . . .        | 16                     | 113,554                               | 642,046                        | 274,279                   | 168,579               | 134,393          | 45,363           | 19,432             |  |
| Williams County . . . . .     | 05                     | 38,378                                | 206,507                        | 101,319                   | 55,719                | 38,607           | 3,860            | 7,002              |  |
| Wood County . . . . .         | 05                     | 125,399                               | 601,606                        | 240,296                   | 208,458               | 122,204          | 5,836            | 24,813             |  |
| Wyandot County . . . . .      | 04 05                  | 22,471                                | 174,286                        | 58,877                    | 86,379                | 22,893           | 1,286            | 4,850              |  |
| State undistributed . . . . . |                        |                                       | 3,410,402                      | 1,082                     | 3,026,319             | 374,387          | —                | 8,614              |  |
| <b>Oklahoma . . . . .</b>     |                        | <b>3,617,316</b>                      | <b>30,686,389</b>              | <b>10,941,278</b>         | <b>6,727,188</b>      | <b>6,326,366</b> | <b>2,853,434</b> | <b>3,838,122</b>   |  |
| Adair County . . . . .        | 02                     | 21,902                                | 152,358                        | 59,105                    | 33,162                | 47,661           | 9,184            | 3,246              |  |
| Alfalfa County . . . . .      | 03                     | 5,593                                 | 105,072                        | 18,749                    | 37,698                | 8,952            | 36,597           | 3,076              |  |
| Atoka County . . . . .        | 02                     | 14,512                                | 92,093                         | 38,286                    | 22,918                | 26,159           | 905              | 3,825              |  |
| Beaver County . . . . .       | 03                     | 5,380                                 | 39,012                         | 13,512                    | 15,623                | 7,251            | 491              | 2,136              |  |
| Beckham County . . . . .      | 03                     | 19,700                                | 131,426                        | 45,916                    | 38,469                | 42,826           | 772              | 3,443              |  |
| Blaine County . . . . .       | 03                     | 12,475                                | 90,413                         | 32,028                    | 27,848                | 21,986           | 4,611            | 3,939              |  |
| Bryan County . . . . .        | 02                     | 39,563                                | 351,061                        | 126,514                   | 68,086                | 79,938           | 47,251           | 29,272             |  |
| Caddo County . . . . .        | 03                     | 29,296                                | 272,584                        | 100,302                   | 67,223                | 69,489           | 7,866            | 27,703             |  |
| Canadian County . . . . .     | 03 04                  | 103,559                               | 521,627                        | 260,029                   | 76,583                | 116,621          | 11,668           | 56,725             |  |
| Carter County . . . . .       | 04                     | 47,582                                | 319,603                        | 153,847                   | 81,884                | 68,400           | 5,308            | 10,167             |  |
| Cherokee County . . . . .     | 02                     | 45,393                                | 360,205                        | 123,472                   | 67,274                | 120,530          | 16,636           | 32,294             |  |
| Choctaw County . . . . .      | 02                     | 15,011                                | 163,179                        | 59,374                    | 36,917                | 48,726           | 14,672           | 3,491              |  |
| Cimarron County . . . . .     | 03                     | 2,664                                 | 41,623                         | 9,288                     | 17,748                | 13,220           | 203              | 1,164              |  |
| Cleveland County . . . . .    | 02                     | 236,452                               | 1,248,358                      | 684,003                   | 160,878               | 303,867          | 31,438           | 68,171             |  |
| Coal County . . . . .         | 04                     | 5,709                                 | 47,002                         | 19,078                    | 11,769                | 14,257           | 353              | 1,545              |  |
| Comanche County . . . . .     | 04                     | 113,811                               | 1,852,846                      | 456,885                   | 125,933               | 161,632          | 366,895          | 741,501            |  |
| Cotton County . . . . .       | 04                     | 6,299                                 | 51,324                         | 22,111                    | 18,738                | 7,636            | 557              | 2,283              |  |
| Craig County . . . . .        | 02                     | 15,195                                | 111,378                        | 58,837                    | 27,669                | 19,181           | 866              | 4,825              |  |
| Creek County . . . . .        | 01 03                  | 69,073                                | 368,376                        | 200,242                   | 80,221                | 74,775           | 2,789            | 10,349             |  |
| Custer County . . . . .       | 03                     | 26,111                                | 166,891                        | 46,240                    | 53,595                | 51,887           | 3,246            | 11,923             |  |
| Delaware County . . . . .     | 02                     | 40,406                                | 232,821                        | 125,781                   | 54,682                | 42,303           | 4,691            | 5,363              |  |
| Dewey County . . . . .        | 03                     | 4,338                                 | 56,238                         | 15,605                    | 16,542                | 20,839           | 751              | 2,501              |  |
| Ellis County . . . . .        | 03                     | 3,911                                 | 36,477                         | 13,079                    | 13,540                | 7,786            | 373              | 1,699              |  |
| Garfield County . . . . .     | 03                     | 57,657                                | 574,169                        | 189,581                   | 123,495               | 68,364           | 99,704           | 93,025             |  |
| Garvin County . . . . .       | 04                     | 27,141                                | 365,733                        | 100,778                   | 66,729                | 34,396           | 155,796          | 8,034              |  |
| Grady County . . . . .        | 04                     | 50,615                                | 257,375                        | 135,202                   | 59,664                | 52,079           | 1,959            | 8,470              |  |
| Grant County . . . . .        | 03                     | 4,497                                 | 74,905                         | 16,561                    | 46,831                | 8,506            | 602              | 2,406              |  |
| Greer County . . . . .        | 03                     | 5,810                                 | 60,670                         | 21,147                    | 23,927                | 13,284           | 393              | 1,919              |  |
| Harmon County . . . . .       | 03                     | 2,837                                 | 33,955                         | 9,038                     | 18,726                | 4,386            | 337              | 1,468              |  |
| Harper County . . . . .       | 03                     | 3,254                                 | 30,841                         | 11,588                    | 11,845                | 5,603            | 314              | 1,491              |  |
| Haskell County . . . . .      | 02                     | 12,059                                | 96,680                         | 48,839                    | 24,620                | 19,100           | 1,093            | 3,028              |  |
| Hughes County . . . . .       | 02                     | 13,680                                | 109,155                        | 49,972                    | 31,129                | 24,616           | 668              | 2,769              |  |
| Jackson County . . . . .      | 03                     | 25,778                                | 377,211                        | 95,785                    | 66,757                | 36,179           | 42,700           | 135,790            |  |
| Jefferson County . . . . .    | 04                     | 6,273                                 | 53,790                         | 24,144                    | 17,458                | 9,112            | 783              | 2,293              |  |
| Johnston County . . . . .     | 02                     | 10,402                                | 80,969                         | 35,138                    | 21,052                | 19,827           | 959              | 3,993              |  |
| Kay County . . . . .          | 03                     | 45,638                                | 340,367                        | 158,064                   | 96,750                | 65,638           | 9,482            | 10,433             |  |
| Kingfisher County . . . . .   | 03                     | 14,320                                | 94,668                         | 38,750                    | 29,045                | 15,482           | 6,901            | 4,489              |  |
| Kiowa County . . . . .        | 03                     | 9,456                                 | 97,816                         | 36,817                    | 36,213                | 19,547           | 788              | 4,451              |  |
| Latimer County . . . . .      | 02                     | 10,508                                | 80,463                         | 32,356                    | 22,377                | 23,700           | 373              | 1,657              |  |
| Le Flore County . . . . .     | 02                     | 49,715                                | 342,983                        | 170,290                   | 88,675                | 67,656           | 3,311            | 13,051             |  |
| Lincoln County . . . . .      | 03                     | 32,272                                | 209,771                        | 112,550                   | 38,967                | 47,997           | 2,591            | 7,667              |  |
| Logan County . . . . .        | 03                     | 36,435                                | 203,188                        | 85,760                    | 48,543                | 49,398           | 13,516           | 5,970              |  |
| Love County . . . . .         | 04                     | 9,112                                 | 68,512                         | 28,550                    | 15,125                | 22,566           | 806              | 1,465              |  |
| McClain County . . . . .      | 04                     | 31,849                                | 185,080                        | 95,054                    | 35,099                | 48,068           | 1,209            | 5,650              |  |
| McCurtain County . . . . .    | 02                     | 33,539                                | 267,034                        | 105,360                   | 75,960                | 72,357           | 4,599            | 8,758              |  |
| McIntosh County . . . . .     | 02                     | 19,709                                | 168,454                        | 97,238                    | 41,018                | 25,445           | 1,231            | 3,523              |  |
| Major County . . . . .        | 03                     | 7,190                                 | 59,139                         | 22,304                    | 20,127                | 12,233           | 1,824            | 2,652              |  |
| Marshall County . . . . .     | 04                     | 14,830                                | 97,898                         | 53,876                    | 26,317                | 15,424           | 356              | 1,925              |  |
| Mayes County . . . . .        | 02                     | 39,627                                | 234,989                        | 126,846                   | 55,297                | 45,311           | 1,457            | 6,077              |  |
| Murray County . . . . .       | 04                     | 12,695                                | 94,465                         | 44,252                    | 22,956                | 19,120           | 2,577            | 5,560              |  |
| Muskogee County . . . . .     | 02                     | 71,116                                | 678,196                        | 276,561                   | 130,673               | 117,219          | 43,239           | 110,504            |  |
| Noble County . . . . .        | 03                     | 11,124                                | 90,756                         | 33,936                    | 28,158                | 24,335           | 632              | 3,695              |  |
| Nowata County . . . . .       | 02                     | 10,723                                | 70,891                         | 36,283                    | 17,318                | 12,267           | 2,515            | 2,508              |  |
| Okfuskee County . . . . .     | 02                     | 11,248                                | 88,694                         | 44,104                    | 23,707                | 17,131           | 576              | 3,176              |  |
| Oklahoma County . . . . .     | 04 05                  | 701,807                               | 8,065,385                      | 2,114,953                 | 972,900               | 1,798,699        | 1,363,319        | 1,815,513          |  |
| Okmulgee County . . . . .     | 02                     | 39,300                                | 308,845                        | 131,024                   | 79,335                | 86,320           | 2,173            | 9,993              |  |
| Osage County . . . . .        | 03                     | 45,523                                | 222,364                        | 82,499                    | 42,984                | 55,692           | 7,664            | 33,524             |  |
| Ottawa County . . . . .       | 02                     | 32,474                                | 317,570                        | 121,709                   | 88,632                | 81,548           | 16,731           | 8,950              |  |
| Pawnee County . . . . .       | 03                     | 16,447                                | 124,586                        | 56,350                    | 27,029                | 29,828           | 2,418            | 8,961              |  |
| Payne County . . . . .        | 03                     | 79,931                                | 532,147                        | 164,228                   | 93,303                | 178,852          | 68,142           | 27,623             |  |

See footnotes at end of table.

**Table 15. Federal Government Expenditure by State and County Area: Fiscal Year 2007—Con.**

[In thousand dollars]

| State and county area         | Congressional district | U.S. resident population <sup>1</sup> | Federal government expenditure |                           |                       |                   |                   |                    |
|-------------------------------|------------------------|---------------------------------------|--------------------------------|---------------------------|-----------------------|-------------------|-------------------|--------------------|
|                               |                        |                                       | Total                          | Retirement and disability | Other direct payments | Grants            | Procurement       | Salaries and wages |
| <b>Oklahoma—Con.</b>          |                        |                                       |                                |                           |                       |                   |                   |                    |
| Pittsburg County . . . . .    | 02                     | 44,711                                | 414,367                        | 173,398                   | 76,159                | 69,811            | 43,856            | 51,142             |
| Pontotoc County . . . . .     | 04                     | 36,571                                | 297,845                        | 122,475                   | 68,436                | 82,033            | 6,428             | 18,474             |
| Pottawatomie County . . . . . | 05                     | 69,038                                | 403,414                        | 238,460                   | 88,533                | 54,854            | 7,937             | 13,630             |
| Pushmataha County . . . . .   | 02                     | 11,666                                | 96,249                         | 46,037                    | 27,658                | 18,958            | 751               | 2,845              |
| Roger Mills County . . . . .  | 03                     | 3,308                                 | 31,805                         | 9,673                     | 9,728                 | 8,696             | 909               | 2,798              |
| Rogers County . . . . .       | 01 02                  | 83,105                                | 412,588                        | 204,706                   | 64,383                | 102,990           | 13,501            | 27,008             |
| Seminole County . . . . .     | 05                     | 24,179                                | 213,823                        | 89,007                    | 54,987                | 58,389            | 2,414             | 9,025              |
| Sequoyah County . . . . .     | 02                     | 41,024                                | 281,928                        | 138,329                   | 57,427                | 67,075            | 9,356             | 9,740              |
| Stephens County . . . . .     | 04                     | 43,322                                | 298,317                        | 155,206                   | 73,413                | 58,113            | 1,953             | 9,631              |
| Texas County . . . . .        | 03                     | 20,032                                | 121,606                        | 33,830                    | 48,908                | 33,112            | 843               | 4,912              |
| Tillman County . . . . .      | 04                     | 8,148                                 | 87,842                         | 27,054                    | 44,744                | 13,282            | 491               | 2,271              |
| Tulsa County . . . . .        | 01                     | 585,068                               | 3,748,525                      | 1,607,939                 | 809,051               | 750,492           | 320,953           | 260,089            |
| Wagoner County . . . . .      | 01                     | 67,239                                | 236,084                        | 116,359                   | 51,949                | 61,315            | 1,516             | 4,945              |
| Washington County . . . . .   | 01                     | 49,888                                | 304,226                        | 176,631                   | 74,524                | 47,023            | 3,216             | 2,833              |
| Washita County . . . . .      | 03                     | 11,667                                | 95,843                         | 35,641                    | 33,322                | 17,664            | 5,720             | 3,496              |
| Woods County . . . . .        | 03                     | 8,319                                 | 115,329                        | 25,448                    | 37,425                | 48,327            | 625               | 3,504              |
| Woodward County . . . . .     | 03                     | 19,505                                | 117,709                        | 50,562                    | 29,444                | 29,576            | 1,104             | 7,023              |
| State undistributed . . . . . |                        |                                       | 1,437,207                      | 753                       | 1,253,355             | 181,449           | —                 | 1,650              |
| <b>Oregon . . . . .</b>       |                        | <b>3,747,455</b>                      | <b>25,241,842</b>              | <b>10,211,873</b>         | <b>5,293,837</b>      | <b>5,793,773</b>  | <b>1,829,816</b>  | <b>2,112,543</b>   |
| Baker County . . . . .        | 02                     | 15,924                                | 131,089                        | 68,144                    | 23,259                | 19,522            | 5,794             | 14,370             |
| Benton County . . . . .       | 04 05                  | 81,428                                | 521,850                        | 178,860                   | 69,148                | 184,079           | 46,481            | 43,282             |
| Clackamas County . . . . .    | 03 05                  | 376,251                               | 1,955,778                      | 911,022                   | 300,468               | 420,587           | 196,795           | 126,905            |
| Clatsop County . . . . .      | 01                     | 37,364                                | 318,284                        | 128,700                   | 51,313                | 60,224            | 41,635            | 36,413             |
| Columbia County . . . . .     | 01                     | 48,996                                | 235,946                        | 132,103                   | 50,026                | 41,092            | 5,970             | 6,756              |
| Coos County . . . . .         | 04                     | 63,505                                | 543,146                        | 274,585                   | 103,242               | 111,075           | 17,841            | 36,403             |
| Crook County . . . . .        | 02                     | 22,906                                | 138,824                        | 75,012                    | 23,644                | 18,590            | 3,255             | 18,323             |
| Curry County . . . . .        | 04                     | 21,767                                | 208,185                        | 117,075                   | 44,080                | 33,078            | 6,258             | 7,693              |
| Deschutes County . . . . .    | 02                     | 154,028                               | 774,346                        | 436,440                   | 109,366               | 150,756           | 19,522            | 58,262             |
| Douglas County . . . . .      | 04                     | 104,119                               | 875,887                        | 460,134                   | 144,614               | 151,746           | 38,762            | 80,631             |
| Gilliam County . . . . .      | 02                     | 1,690                                 | 17,524                         | 7,049                     | 8,171                 | 1,693             | 114               | 497                |
| Grant County . . . . .        | 02                     | 6,904                                 | 84,644                         | 29,394                    | 10,953                | 26,343            | 6,465             | 11,489             |
| Harney County . . . . .       | 02                     | 6,767                                 | 64,162                         | 25,990                    | 8,510                 | 8,392             | 9,540             | 11,730             |
| Hood River County . . . . .   | 02                     | 21,296                                | 111,750                        | 50,273                    | 19,232                | 24,835            | 9,847             | 7,564              |
| Jackson County . . . . .      | 02                     | 199,295                               | 1,235,867                      | 664,002                   | 222,485               | 195,883           | 44,597            | 108,900            |
| Jefferson County . . . . .    | 02                     | 20,687                                | 114,913                        | 56,898                    | 20,538                | 26,293            | 2,950             | 8,234              |
| Josephine County . . . . .    | 02 04                  | 81,056                                | 595,895                        | 342,135                   | 123,437               | 77,159            | 32,425            | 20,739             |
| Klamath County . . . . .      | 02                     | 66,512                                | 497,303                        | 240,860                   | 91,200                | 76,704            | 23,527            | 65,011             |
| Lake County . . . . .         | 02                     | 7,277                                 | 78,446                         | 34,403                    | 10,875                | 10,626            | 8,879             | 13,663             |
| Lane County . . . . .         | 04                     | 343,591                               | 2,105,856                      | 1,014,100                 | 409,168               | 500,812           | 47,003            | 134,773            |
| Lincoln County . . . . .      | 05                     | 45,866                                | 375,914                        | 191,481                   | 71,512                | 84,321            | 7,286             | 21,314             |
| Linn County . . . . .         | 04                     | 113,264                               | 676,393                        | 364,246                   | 132,445               | 112,994           | 35,739            | 30,969             |
| Malheur County . . . . .      | 02                     | 31,135                                | 191,004                        | 79,527                    | 41,008                | 52,111            | 5,096             | 13,262             |
| Marion County . . . . .       | 05                     | 311,449                               | 2,352,084                      | 925,304                   | 332,654               | 919,952           | 53,137            | 121,037            |
| Morrow County . . . . .       | 02                     | 11,199                                | 68,291                         | 26,511                    | 24,967                | 11,657            | 1,696             | 3,460              |
| Multnomah County . . . . .    | 01 03 05               | 701,986                               | 5,723,850                      | 1,747,176                 | 954,552               | 1,232,169         | 915,884           | 874,069            |
| Polk County . . . . .         | 05                     | 75,265                                | 379,490                        | 142,218                   | 89,447                | 137,045           | 1,498             | 9,282              |
| Sherman County . . . . .      | 02                     | 1,677                                 | 35,614                         | 7,140                     | 11,429                | 9,027             | 3,891             | 4,127              |
| Tillamook County . . . . .    | 05                     | 25,038                                | 189,562                        | 104,128                   | 42,961                | 28,025            | 4,167             | 10,281             |
| Umatilla County . . . . .     | 02                     | 73,491                                | 575,593                        | 196,881                   | 114,443               | 92,948            | 127,530           | 43,791             |
| Union County . . . . .        | 02                     | 24,753                                | 178,595                        | 82,016                    | 39,745                | 38,846            | 3,949             | 14,039             |
| Wallowa County . . . . .      | 02                     | 6,759                                 | 54,753                         | 29,570                    | 12,140                | 6,996             | 1,022             | 5,025              |
| Wasco County . . . . .        | 02                     | 23,762                                | 188,593                        | 85,125                    | 36,313                | 30,262            | 19,331            | 17,562             |
| Washington County . . . . .   | 01                     | 522,514                               | 1,725,906                      | 745,812                   | 336,292               | 489,266           | 63,013            | 91,522             |
| Wheeler County . . . . .      | 02                     | 1,361                                 | 18,380                         | 6,108                     | 3,022                 | 8,351             | 84                | 815                |
| Yamhill County . . . . .      | 01                     | 96,573                                | 481,298                        | 228,641                   | 98,850                | 95,027            | 18,833            | 39,947             |
| State undistributed . . . . . |                        |                                       | 1,416,826                      | 2,812                     | 1,108,327             | 305,288           | —                 | 400                |
| <b>Pennsylvania . . . . .</b> |                        | <b>12,432,792</b>                     | <b>117,151,079</b>             | <b>38,193,215</b>         | <b>36,298,907</b>     | <b>20,855,560</b> | <b>14,482,742</b> | <b>7,320,656</b>   |
| Adams County . . . . .        | 19                     | 100,779                               | 1,142,724                      | 290,275                   | 660,447               | 111,430           | 26,677            | 53,894             |
| Allegheny County . . . . .    | 04 12 14 18            | 1,219,210                             | 13,930,134                     | 4,074,680                 | 4,345,436             | 2,696,516         | 1,650,398         | 1,163,105          |
| Armstrong County . . . . .    | 03 12                  | 69,059                                | 828,256                        | 263,628                   | 398,639               | 110,995           | 38,107            | 16,888             |
| Beaver County . . . . .       | 04 18                  | 173,074                               | 1,428,917                      | 645,037                   | 510,250               | 210,684           | 34,320            | 28,625             |
| Bedford County . . . . .      | 09                     | 49,650                                | 1,009,925                      | 162,393                   | 717,104               | 113,460           | 5,731             | 11,238             |
| Berks County . . . . .        | 06 15 16 17            | 401,955                               | 2,386,068                      | 1,072,630                 | 735,796               | 406,348           | 76,170            | 95,123             |
| Blair County . . . . .        | 09                     | 125,527                               | 1,068,424                      | 471,228                   | 330,820               | 175,032           | 26,818            | 64,526             |
| Bradford County . . . . .     | 10                     | 61,471                                | 517,975                        | 196,479                   | 183,591               | 92,193            | 29,031            | 16,681             |
| Bucks County . . . . .        | 08                     | 621,144                               | 3,518,811                      | 1,669,608                 | 873,189               | 594,868           | 275,748           | 105,398            |
| Butler County . . . . .       | 03 04                  | 181,934                               | 1,250,700                      | 540,240                   | 341,216               | 190,451           | 67,365            | 111,428            |
| Cambria County . . . . .      | 09 12                  | 144,995                               | 1,588,150                      | 575,014                   | 420,109               | 202,773           | 273,674           | 116,581            |
| Cameron County . . . . .      | 05                     | 5,349                                 | 48,568                         | 19,564                    | 18,009                | 9,220             | 334               | 1,442              |
| Carbon County . . . . .       | 11                     | 63,242                                | 494,171                        | 222,744                   | 152,443               | 64,136            | 44,958            | 9,890              |
| Centre County . . . . .       | 05 10                  | 144,658                               | 1,193,672                      | 296,791                   | 199,820               | 446,519           | 201,238           | 49,304             |
| Chester County . . . . .      | 06 07 16               | 486,345                               | 2,710,161                      | 1,118,330                 | 568,292               | 478,642           | 305,266           | 239,629            |
| Clarion County . . . . .      | 05                     | 40,028                                | 333,374                        | 126,305                   | 107,814               | 68,712            | 21,346            | 9,198              |
| Clearfield County . . . . .   | 05 09                  | 81,452                                | 592,416                        | 263,008                   | 181,063               | 119,662           | 7,572             | 21,111             |
| Clinton County . . . . .      | 05                     | 37,213                                | 331,626                        | 110,899                   | 136,742               | 61,997            | 10,663            | 11,326             |
| Columbia County . . . . .     | 11                     | 64,726                                | 462,682                        | 196,512                   | 146,958               | 101,958           | 4,427             | 12,827             |
| Crawford County . . . . .     | 03 05                  | 88,663                                | 603,202                        | 288,234                   | 175,944               | 112,668           | 5,207             | 21,150             |

See footnotes at end of table.

**Table 15. Federal Government Expenditure by State and County Area: Fiscal Year 2007—Con.**

[In thousand dollars]

| State and county area           | Congressional district | U.S. resident population <sup>1</sup> | Federal government expenditure |                           |                       |           |             |                    |
|---------------------------------|------------------------|---------------------------------------|--------------------------------|---------------------------|-----------------------|-----------|-------------|--------------------|
|                                 |                        |                                       | Total                          | Retirement and disability | Other direct payments | Grants    | Procurement | Salaries and wages |
| <b>Pennsylvania—Con.</b>        |                        |                                       |                                |                           |                       |           |             |                    |
| Cumberland County . . . . .     | 09 19                  | 228,019                               | 1,897,685                      | 799,098                   | 287,102               | 263,058   | 241,044     | 307,383            |
| Dauphin County . . . . .        | 17                     | 255,710                               | 4,670,253                      | 1,167,340                 | 836,308               | 2,313,571 | 119,682     | 233,353            |
| Delaware County . . . . .       | 01 07                  | 554,399                               | 6,532,637                      | 1,572,305                 | 1,238,705             | 624,313   | 2,938,141   | 159,172            |
| Elk County . . . . .            | 05                     | 32,610                                | 474,230                        | 111,847                   | 306,506               | 45,622    | 2,825       | 7,430              |
| Erie County . . . . .           | 03                     | 279,092                               | 1,933,196                      | 814,632                   | 533,293               | 400,447   | 62,823      | 122,000            |
| Fayette County . . . . .        | 09 12                  | 144,556                               | 1,368,322                      | 545,980                   | 501,773               | 186,351   | 98,841      | 35,378             |
| Forest County . . . . .         | 05                     | 6,955                                 | 68,130                         | 24,763                    | 28,342                | 8,049     | 3,180       | 3,797              |
| Franklin County . . . . .       | 09 19                  | 141,665                               | 1,208,233                      | 489,282                   | 184,408               | 140,980   | 313,538     | 80,024             |
| Fulton County . . . . .         | 09                     | 14,939                                | 233,115                        | 47,464                    | 51,959                | 20,598    | 110,734     | 2,360              |
| Greene County . . . . .         | 12                     | 39,503                                | 398,014                        | 128,890                   | 158,083               | 57,348    | 42,420      | 11,272             |
| Huntingdon County . . . . .     | 09                     | 45,556                                | 484,372                        | 136,447                   | 232,866               | 77,709    | 28,208      | 9,142              |
| Indiana County . . . . .        | 09 12                  | 87,690                                | 663,113                        | 265,538                   | 212,512               | 149,058   | 14,742      | 21,264             |
| Jefferson County . . . . .      | 05                     | 45,135                                | 347,114                        | 159,192                   | 113,996               | 59,711    | 2,973       | 11,242             |
| Juniata County . . . . .        | 05 09                  | 23,168                                | 188,755                        | 64,274                    | 85,061                | 31,463    | 2,419       | 5,538              |
| Lackawanna County . . . . .     | 10 11                  | 209,330                               | 2,243,907                      | 721,041                   | 575,324               | 259,909   | 605,510     | 82,123             |
| Lancaster County . . . . .      | 16                     | 498,465                               | 2,725,554                      | 1,299,892                 | 596,321               | 518,342   | 182,208     | 128,790            |
| Lawrence County . . . . .       | 04                     | 90,991                                | 796,902                        | 350,578                   | 285,281               | 116,426   | 10,301      | 34,316             |
| Lebanon County . . . . .        | 17                     | 127,889                               | 1,029,957                      | 424,696                   | 176,737               | 197,767   | 83,853      | 146,904            |
| Lehigh County . . . . .         | 06 08 15               | 337,343                               | 1,959,259                      | 816,220                   | 566,443               | 396,895   | 94,928      | 84,774             |
| Luzerne County . . . . .        | 10 11                  | 312,265                               | 2,723,946                      | 1,119,541                 | 838,905               | 382,395   | 167,139     | 215,967            |
| Lycoming County . . . . .       | 05 10 11               | 116,811                               | 936,093                        | 362,066                   | 345,197               | 160,902   | 29,336      | 38,593             |
| McKean County . . . . .         | 05                     | 43,633                                | 371,532                        | 143,231                   | 108,033               | 79,361    | 8,777       | 32,130             |
| Mercer County . . . . .         | 03 04                  | 116,809                               | 927,967                        | 419,411                   | 312,235               | 160,912   | 9,342       | 26,066             |
| Mifflin County . . . . .        | 05 09                  | 46,941                                | 309,360                        | 148,343                   | 93,678                | 52,674    | 4,616       | 10,050             |
| Monroe County . . . . .         | 11                     | 164,722                               | 1,507,514                      | 429,057                   | 201,248               | 152,325   | 604,732     | 120,153            |
| Montgomery County . . . . .     | ( <sup>2</sup> )       | 776,172                               | 5,451,939                      | 2,236,537                 | 1,281,100             | 880,339   | 735,788     | 318,176            |
| Montour County . . . . .        | 10                     | 17,817                                | 147,883                        | 57,631                    | 57,629                | 27,838    | 1,470       | 3,314              |
| Northampton County . . . . .    | 15                     | 293,522                               | 2,166,516                      | 939,273                   | 567,674               | 524,502   | 29,872      | 105,196            |
| Northumberland County . . . . . | 10                     | 91,003                                | 673,118                        | 316,441                   | 222,488               | 106,873   | 9,677       | 17,639             |
| Perry County . . . . .          | 09 17                  | 45,163                                | 263,883                        | 130,354                   | 70,011                | 46,615    | 8,430       | 8,473              |
| Philadelphia County . . . . .   | 01 02 08 13            | 1,449,634                             | 15,813,998                     | 4,061,794                 | 5,257,575             | 3,363,276 | 964,672     | 2,166,680          |
| Pike County . . . . .           | 10                     | 58,633                                | 308,775                        | 153,048                   | 89,495                | 47,319    | 3,477       | 15,436             |
| Potter County . . . . .         | 05                     | 16,987                                | 142,407                        | 60,274                    | 40,120                | 34,928    | 2,620       | 4,464              |
| Schuylkill County . . . . .     | 17                     | 147,269                               | 1,123,175                      | 514,608                   | 378,469               | 165,591   | 16,213      | 48,294             |
| Snyder County . . . . .         | 10                     | 38,113                                | 216,468                        | 101,141                   | 65,879                | 40,163    | 2,144       | 7,142              |
| Somerset County . . . . .       | 09 12                  | 77,861                                | 791,868                        | 259,535                   | 326,870               | 97,913    | 89,168      | 18,381             |
| Sullivan County . . . . .       | 10                     | 6,200                                 | 54,691                         | 25,398                    | 18,599                | 8,015     | 600         | 2,079              |
| Susquehanna County . . . . .    | 10                     | 41,123                                | 278,563                        | 130,241                   | 85,164                | 49,250    | 2,877       | 11,031             |
| Tioga County . . . . .          | 05 10                  | 40,681                                | 354,206                        | 137,822                   | 101,596               | 99,344    | 3,503       | 11,940             |
| Union County . . . . .          | 10                     | 43,724                                | 377,268                        | 110,669                   | 91,807                | 50,415    | 30,843      | 93,534             |
| Venango County . . . . .        | 03 05                  | 54,763                                | 458,159                        | 196,165                   | 154,621               | 92,275    | 4,465       | 10,633             |
| Warren County . . . . .         | 03 05                  | 40,986                                | 399,709                        | 140,862                   | 82,131                | 53,341    | 108,817     | 14,559             |
| Washington County . . . . .     | 12 18                  | 205,553                               | 1,634,031                      | 744,162                   | 569,615               | 241,633   | 29,201      | 49,420             |
| Wayne County . . . . .          | 10                     | 51,708                                | 415,249                        | 214,999                   | 98,342                | 56,540    | 14,379      | 30,989             |
| Westmoreland County . . . . .   | 04 09 12 18            | 362,326                               | 3,121,096                      | 1,249,515                 | 920,277               | 478,217   | 392,905     | 80,182             |
| Wyoming County . . . . .        | 10                     | 27,835                                | 187,716                        | 88,551                    | 57,591                | 33,647    | 1,868       | 6,059              |
| York County . . . . .           | 19                     | 421,049                               | 5,372,103                      | 1,149,253                 | 472,648               | 403,909   | 3,142,392   | 203,901            |
| State undistributed . . . . .   |                        |                                       | 5,959,140                      | 10,214                    | 5,215,210             | 729,166   | —           | 4,550              |
| <b>Rhode Island . . . . .</b>   |                        |                                       |                                |                           |                       |           |             |                    |
| Bristol County . . . . .        | 01                     | 1,057,832                             | 9,076,666                      | 2,960,367                 | 2,198,066             | 2,383,958 | 657,988     | 876,286            |
| Kent County . . . . .           | 02                     | 50,079                                | 333,787                        | 148,011                   | 77,732                | 89,813    | 5,384       | 12,847             |
| Newport County . . . . .        | 01                     | 168,639                               | 1,189,279                      | 522,293                   | 296,458               | 243,296   | 44,281      | 82,952             |
| Providence County . . . . .     | 01 02                  | 82,777                                | 1,363,998                      | 303,213                   | 120,118               | 131,512   | 444,915     | 364,239            |
| Washington County . . . . .     | 02                     | 629,435                               | 4,859,070                      | 1,629,055                 | 1,118,067             | 1,623,505 | 129,548     | 358,895            |
| State undistributed . . . . .   |                        | 126,902                               | 871,436                        | 357,739                   | 157,158               | 265,326   | 33,860      | 57,353             |
|                                 |                        |                                       | 459,096                        | 57                        | 428,533               | 30,506    | —           | —                  |
| <b>South Carolina . . . . .</b> |                        |                                       |                                |                           |                       |           |             |                    |
| Abbeville County . . . . .      | 03                     | 4,407,709                             | 37,056,176                     | 13,221,406                | 6,907,620             | 6,465,103 | 6,647,252   | 3,814,796          |
| Aiken County . . . . .          | 02 03                  | 25,457                                | 166,148                        | 71,450                    | 26,870                | 61,874    | 2,247       | 3,707              |
| Allendale County . . . . .      | 02                     | 152,307                               | 2,514,505                      | 494,062                   | 184,035               | 152,040   | 1,618,527   | 65,841             |
| Anderson County . . . . .       | 03                     | 10,475                                | 73,528                         | 27,303                    | 23,553                | 18,318    | 393         | 3,962              |
| Bamberg County . . . . .        | 06                     | 179,981                               | 988,180                        | 547,630                   | 197,283               | 190,298   | 14,173      | 38,796             |
| Barnwell County . . . . .       | 02                     | 15,452                                | 129,574                        | 44,016                    | 37,073                | 35,861    | 7,310       | 5,314              |
| Beaufort County . . . . .       | 02                     | 22,975                                | 146,981                        | 64,378                    | 45,455                | 31,158    | 2,244       | 3,747              |
| Berkeley County . . . . .       | 01 06                  | 147,316                               | 1,512,585                      | 567,243                   | 133,868               | 153,608   | 104,075     | 553,792            |
| Calhoun County . . . . .        | 02 06                  | 163,622                               | 1,905,664                      | 402,027                   | 109,759               | 158,321   | 1,191,332   | 44,224             |
| Charleston County . . . . .     | 01 06                  | 14,777                                | 83,095                         | 35,528                    | 20,762                | 24,652    | 408         | 1,745              |
| Cherokee County . . . . .       | 05                     | 342,973                               | 5,173,254                      | 1,121,812                 | 450,566               | 570,707   | 2,055,042   | 975,126            |
| Chester County . . . . .        | 05                     | 54,015                                | 281,453                        | 145,697                   | 63,123                | 58,691    | 2,615       | 11,327             |
| Chesterfield County . . . . .   | 05                     | 32,531                                | 198,724                        | 101,316                   | 51,770                | 39,802    | 1,151       | 4,685              |
| Clarendon County . . . . .      | 06                     | 42,761                                | 242,440                        | 119,402                   | 59,581                | 53,419    | 2,501       | 7,536              |
| Colleton County . . . . .       | 06                     | 32,822                                | 220,415                        | 109,455                   | 57,855                | 45,700    | 1,622       | 5,783              |
| Darlington County . . . . .     | 05                     | 38,903                                | 265,350                        | 133,522                   | 69,571                | 52,045    | 2,066       | 8,147              |
| Dillon County . . . . .         | 05                     | 66,833                                | 391,171                        | 189,109                   | 105,319               | 82,310    | 2,074       | 12,359             |
| Dorchester County . . . . .     | 01 06                  | 30,694                                | 194,381                        | 83,414                    | 65,189                | 38,388    | 1,560       | 5,830              |
| Edgefield County . . . . .      | 03                     | 123,505                               | 585,708                        | 374,529                   | 90,453                | 97,797    | 6,087       | 16,841             |
| Fairfield County . . . . .      | 05                     | 25,435                                | 142,429                        | 53,035                    | 31,084                | 25,780    | 6,920       | 25,610             |
|                                 |                        | 23,333                                | 145,667                        | 68,421                    | 35,927                | 35,644    | 1,821       | 3,854              |

See footnotes at end of table.

**Table 15. Federal Government Expenditure by State and County Area: Fiscal Year 2007—Con.**

[In thousand dollars]

| State and county area         | Congressional district | U.S. resident population <sup>1</sup> | Federal government expenditure |                           |                       |                  |                |                    |
|-------------------------------|------------------------|---------------------------------------|--------------------------------|---------------------------|-----------------------|------------------|----------------|--------------------|
|                               |                        |                                       | Total                          | Retirement and disability | Other direct payments | Grants           | Procurement    | Salaries and wages |
| <b>South Carolina—Con.</b>    |                        |                                       |                                |                           |                       |                  |                |                    |
| Florence County . . . . .     | 05 06                  | 131,886                               | 868,218                        | 396,639                   | 216,770               | 178,139          | 24,231         | 52,440             |
| Georgetown County . . . . .   | 01 06                  | 60,499                                | 462,675                        | 271,600                   | 103,405               | 58,122           | 16,966         | 12,581             |
| Greenville County . . . . .   | 04                     | 428,243                               | 2,683,581                      | 1,106,179                 | 468,272               | 471,525          | 478,739        | 158,867            |
| Greenwood County . . . . .    | 03                     | 68,259                                | 424,673                        | 222,353                   | 83,664                | 96,613           | 5,716          | 16,326             |
| Hampton County . . . . .      | 02                     | 21,210                                | 171,099                        | 69,549                    | 37,575                | 28,739           | 9,381          | 25,855             |
| Horry County . . . . .        | 01                     | 249,925                               | 1,384,565                      | 814,921                   | 251,951               | 219,840          | 47,942         | 49,911             |
| Jasper County . . . . .       | 02                     | 21,953                                | 115,387                        | 46,542                    | 23,291                | 29,730           | 12,769         | 3,055              |
| Kershaw County . . . . .      | 05                     | 58,168                                | 566,742                        | 200,975                   | 281,968               | 70,243           | 3,699          | 9,858              |
| Lancaster County . . . . .    | 05                     | 73,393                                | 345,617                        | 171,233                   | 79,348                | 79,235           | 6,422          | 9,379              |
| Laurens County . . . . .      | 03 04                  | 69,582                                | 393,841                        | 193,493                   | 77,594                | 110,055          | 1,987          | 10,712             |
| Lee County . . . . .          | 05 06                  | 19,988                                | 116,111                        | 51,148                    | 38,784                | 22,943           | 543            | 2,694              |
| Lexington County . . . . .    | 02                     | 243,270                               | 1,176,291                      | 653,498                   | 177,502               | 250,475          | 43,037         | 51,779             |
| McCormick County . . . . .    | 03                     | 10,998                                | 80,201                         | 46,541                    | 11,620                | 10,780           | 7,052          | 4,208              |
| Marion County . . . . .       | 06                     | 33,905                                | 275,837                        | 102,698                   | 78,373                | 46,847           | 31,748         | 16,172             |
| Marlboro County . . . . .     | 05                     | 28,819                                | 199,073                        | 83,144                    | 57,835                | 31,606           | 4,904          | 21,584             |
| Newberry County . . . . .     | 05                     | 37,633                                | 245,404                        | 122,982                   | 50,022                | 52,276           | 2,442          | 17,682             |
| Oconee County . . . . .       | 03                     | 70,753                                | 428,992                        | 257,605                   | 84,293                | 69,824           | 4,974          | 12,295             |
| Orangeburg County . . . . .   | 02 06                  | 89,952                                | 618,812                        | 279,601                   | 163,326               | 141,532          | 14,239         | 20,114             |
| Pickens County . . . . .      | 03                     | 116,003                               | 664,895                        | 332,914                   | 108,717               | 175,156          | 23,315         | 24,793             |
| Richland County . . . . .     | 02 06                  | 357,734                               | 4,755,586                      | 1,136,908                 | 472,559               | 1,455,740        | 639,576        | 1,050,802          |
| Saluda County . . . . .       | 03                     | 18,748                                | 116,284                        | 44,848                    | 24,064                | 18,788           | 23,123         | 5,461              |
| Spartanburg County . . . . .  | 04                     | 275,534                               | 1,493,329                      | 801,890                   | 293,512               | 320,750          | 14,309         | 62,868             |
| Sumter County . . . . .       | 05 06                  | 103,943                               | 1,135,323                      | 364,673                   | 136,237               | 151,352          | 179,854        | 303,207            |
| Union County . . . . .        | 04                     | 27,770                                | 189,284                        | 97,201                    | 45,306                | 34,879           | 1,161          | 10,737             |
| Williamsburg County . . . . . | 06                     | 35,447                                | 254,768                        | 95,922                    | 77,030                | 53,410           | 4,213          | 24,193             |
| York County . . . . .         | 05                     | 208,827                               | 921,600                        | 501,158                   | 169,142               | 194,161          | 20,742         | 36,396             |
| State undistributed . . . . . |                        |                                       | 1,606,738                      | 1,841                     | 1,436,367             | 165,930          | —              | 2,600              |
| <b>South Dakota</b> . . . . . |                        | <b>796,214</b>                        | <b>8,280,262</b>               | <b>2,188,855</b>          | <b>3,104,565</b>      | <b>1,515,509</b> | <b>629,967</b> | <b>841,366</b>     |
| Aurora County . . . . .       | 00                     | 2,854                                 | 39,407                         | 7,866                     | 20,933                | 8,958            | 275            | 1,376              |
| Beadle County . . . . .       | 00                     | 15,669                                | 169,825                        | 56,344                    | 67,966                | 13,934           | 6,322          | 25,260             |
| Bennett County . . . . .      | 00                     | 3,441                                 | 29,424                         | 7,961                     | 9,339                 | 10,082           | 714            | 1,329              |
| Bon Homme County . . . . .    | 00                     | 7,071                                 | 52,408                         | 19,338                    | 22,043                | 8,240            | 539            | 2,248              |
| Brookings County . . . . .    | 00                     | 29,241                                | 179,980                        | 56,512                    | 44,466                | 63,364           | 4,750          | 10,889             |
| Brown County . . . . .        | 00                     | 35,113                                | 434,039                        | 101,939                   | 182,092               | 46,361           | 66,048         | 37,599             |
| Brule County . . . . .        | 00                     | 5,190                                 | 48,047                         | 14,131                    | 25,257                | 5,575            | 690            | 2,394              |
| Buffalo County . . . . .      | 00                     | 2,111                                 | 26,388                         | 2,800                     | 6,384                 | 4,333            | 7,466          | 5,405              |
| Butte County . . . . .        | 00                     | 9,475                                 | 56,877                         | 29,110                    | 11,827                | 11,191           | 1,163          | 3,586              |
| Campbell County . . . . .     | 00                     | 1,397                                 | 33,276                         | 7,274                     | 19,888                | 5,063            | 218            | 832                |
| Charles Mix County . . . . .  | 00                     | 8,953                                 | 104,411                        | 24,383                    | 34,053                | 30,694           | 6,147          | 9,135              |
| Clark County . . . . .        | 00                     | 3,472                                 | 45,990                         | 11,595                    | 28,762                | 3,321            | 401            | 1,912              |
| Clay County . . . . .         | 00                     | 13,364                                | 100,488                        | 24,810                    | 29,983                | 31,593           | 9,828          | 4,274              |
| Codington County . . . . .    | 00                     | 26,356                                | 153,080                        | 69,615                    | 41,313                | 21,525           | 5,178          | 15,449             |
| Corson County . . . . .       | 00                     | 4,205                                 | 52,828                         | 12,581                    | 17,279                | 18,119           | 846            | 4,003              |
| Custer County . . . . .       | 00                     | 7,818                                 | 88,416                         | 33,794                    | 8,286                 | 18,754           | 11,076         | 16,507             |
| Davison County . . . . .      | 00                     | 19,020                                | 123,613                        | 52,258                    | 45,363                | 16,333           | 1,771          | 7,888              |
| Day County . . . . .          | 00                     | 5,667                                 | 73,494                         | 19,794                    | 30,933                | 17,829           | 712            | 4,226              |
| Deuel County . . . . .        | 00                     | 4,259                                 | 42,412                         | 12,074                    | 16,180                | 3,868            | 8,335          | 1,954              |
| Dewey County . . . . .        | 00                     | 6,005                                 | 74,712                         | 12,123                    | 11,492                | 29,052           | 4,120          | 17,925             |
| Douglas County . . . . .      | 00                     | 3,018                                 | 32,913                         | 9,869                     | 18,160                | 2,830            | 471            | 1,584              |
| Edmunds County . . . . .      | 00                     | 4,008                                 | 63,942                         | 11,294                    | 46,294                | 4,512            | 360            | 1,483              |
| Fall River County . . . . .   | 00                     | 7,210                                 | 104,943                        | 44,793                    | 13,181                | 18,292           | 2,950          | 25,727             |
| Faulk County . . . . .        | 00                     | 2,276                                 | 46,754                         | 7,312                     | 31,740                | 6,128            | 255            | 1,318              |
| Grant County . . . . .        | 00                     | 7,159                                 | 57,546                         | 22,440                    | 24,496                | 6,206            | 721            | 3,682              |
| Gregory County . . . . .      | 00                     | 4,110                                 | 41,499                         | 15,413                    | 16,165                | 6,260            | 1,048          | 2,614              |
| Haakon County . . . . .       | 00                     | 1,845                                 | 27,665                         | 5,998                     | 12,494                | 7,816            | 496            | 862                |
| Hamlin County . . . . .       | 00                     | 5,621                                 | 37,955                         | 13,468                    | 17,135                | 4,852            | 478            | 2,022              |
| Hand County . . . . .         | 00                     | 3,273                                 | 49,188                         | 9,284                     | 35,055                | 3,225            | 332            | 1,293              |
| Hanson County . . . . .       | 00                     | 3,621                                 | 44,022                         | 18,926                    | 20,892                | 3,012            | 236            | 956                |
| Harding County . . . . .      | 00                     | 1,180                                 | 12,818                         | 2,802                     | 4,424                 | 3,114            | 1,084          | 1,395              |
| Hughes County . . . . .       | 00                     | 16,880                                | 336,829                        | 61,125                    | 24,869                | 228,622          | 5,481          | 16,732             |
| Hutchinson County . . . . .   | 00                     | 7,340                                 | 76,097                         | 23,593                    | 41,596                | 6,751            | 687            | 3,469              |
| Hyde County . . . . .         | 00                     | 1,465                                 | 21,082                         | 4,002                     | 14,879                | 1,801            | 59             | 341                |
| Jackson County . . . . .      | 00                     | 2,792                                 | 29,970                         | 6,454                     | 6,680                 | 9,948            | 2,739          | 4,148              |
| Jerauld County . . . . .      | 00                     | 1,993                                 | 25,012                         | 6,760                     | 15,231                | 1,791            | 196            | 1,034              |
| Jones County . . . . .        | 00                     | 1,055                                 | 16,553                         | 3,105                     | 7,102                 | 5,684            | 178            | 483                |
| Kingsbury County . . . . .    | 00                     | 5,394                                 | 61,604                         | 19,902                    | 30,998                | 6,882            | 702            | 3,119              |
| Lake County . . . . .         | 00                     | 11,372                                | 84,894                         | 32,810                    | 27,732                | 18,869           | 675            | 4,808              |
| Lawrence County . . . . .     | 00                     | 23,347                                | 144,693                        | 75,076                    | 26,074                | 29,233           | 3,853          | 10,456             |
| Lincoln County . . . . .      | 00                     | 37,765                                | 95,759                         | 41,616                    | 25,778                | 23,766           | 793            | 3,807              |
| Lyman County . . . . .        | 00                     | 3,909                                 | 65,232                         | 9,496                     | 21,822                | 29,472           | 632            | 3,810              |
| McCook County . . . . .       | 00                     | 5,755                                 | 45,445                         | 15,348                    | 21,814                | 4,643            | 509            | 3,131              |
| McPherson County . . . . .    | 00                     | 2,496                                 | 30,837                         | 6,383                     | 21,147                | 2,387            | 165            | 756                |
| Marshall County . . . . .     | 00                     | 4,318                                 | 50,456                         | 12,895                    | 30,522                | 4,755            | 397            | 1,887              |
| Meade County . . . . .        | 00                     | 23,999                                | 258,934                        | 76,296                    | 29,467                | 39,037           | 70,869         | 43,266             |
| Mellette County . . . . .     | 00                     | 2,019                                 | 16,482                         | 4,395                     | 6,210                 | 5,026            | 118            | 733                |
| Miner County . . . . .        | 00                     | 2,475                                 | 32,028                         | 7,588                     | 17,756                | 5,080            | 275            | 1,329              |
| Minnehaha County . . . . .    | 00                     | 175,272                               | 1,929,983                      | 432,002                   | 1,039,247             | 159,043          | 132,114        | 167,577            |
| Moody County . . . . .        | 00                     | 6,506                                 | 51,793                         | 15,700                    | 18,966                | 9,474            | 1,010          | 6,643              |

See footnotes at end of table.



**Table 15. Federal Government Expenditure by State and County Area: Fiscal Year 2007—Con.**

[In thousand dollars]

| State and county area         | Congressional district | U.S. resident population <sup>1</sup> | Federal government expenditure |                           |                       |                  |                  |                    |
|-------------------------------|------------------------|---------------------------------------|--------------------------------|---------------------------|-----------------------|------------------|------------------|--------------------|
|                               |                        |                                       | Total                          | Retirement and disability | Other direct payments | Grants           | Procurement      | Salaries and wages |
| <b>South Dakota—Con.</b>      |                        |                                       |                                |                           |                       |                  |                  |                    |
| Pennington County . . . . .   | 00                     | 96,280                                | 860,189                        | 324,333                   | 101,111               | 148,787          | 29,860           | 256,098            |
| Perkins County . . . . .      | 00                     | 2,917                                 | 36,381                         | 10,751                    | 16,486                | 6,939            | 282              | 1,923              |
| Potter County . . . . .       | 00                     | 2,184                                 | 44,047                         | 8,938                     | 30,413                | 3,140            | 251              | 1,304              |
| Roberts County . . . . .      | 00                     | 9,865                                 | 107,434                        | 26,090                    | 34,849                | 28,195           | 8,750            | 9,551              |
| Sanborn County . . . . .      | 00                     | 2,444                                 | 32,490                         | 7,173                     | 21,425                | 2,590            | 293              | 1,009              |
| Shannon County . . . . .      | 00                     | 13,589                                | 139,986                        | 22,441                    | 20,233                | 57,108           | 11,110           | 29,095             |
| Spink County . . . . .        | 00                     | 6,739                                 | 101,951                        | 22,281                    | 63,954                | 10,984           | 850              | 3,883              |
| Stanley County . . . . .      | 00                     | 2,787                                 | 32,939                         | 7,189                     | 12,033                | 12,961           | 229              | 526                |
| Sully County . . . . .        | 00                     | 1,411                                 | 38,404                         | 3,421                     | 32,112                | 2,315            | 114              | 443                |
| Todd County . . . . .         | 00                     | 10,157                                | 90,005                         | 13,194                    | 16,318                | 37,110           | 7,786            | 15,596             |
| Tripp County . . . . .        | 00                     | 5,806                                 | 54,659                         | 16,531                    | 23,423                | 11,329           | 653              | 2,724              |
| Turner County . . . . .       | 00                     | 8,379                                 | 68,893                         | 24,420                    | 27,256                | 14,011           | 610              | 2,596              |
| Union County . . . . .        | 00                     | 13,952                                | 278,189                        | 34,870                    | 30,369                | 15,126           | 193,779          | 4,045              |
| Walworth County . . . . .     | 00                     | 5,262                                 | 47,717                         | 14,386                    | 23,076                | 7,222            | 537              | 2,496              |
| Yankton County . . . . .      | 00                     | 21,645                                | 137,353                        | 57,172                    | 39,208                | 17,583           | 8,341            | 15,048             |
| Ziebach County . . . . .      | 00                     | 2,643                                 | 18,581                         | 3,119                     | 8,513                 | 6,536            | 39               | 373                |
| State undistributed . . . . . |                        |                                       | 368,999                        | 98                        | 262,025               | 106,875          | —                | —                  |
| <b>Tennessee . . . . .</b>    |                        | <b>6,156,719</b>                      | <b>51,455,897</b>              | <b>17,525,053</b>         | <b>11,419,514</b>     | <b>9,887,848</b> | <b>9,561,864</b> | <b>3,061,616</b>   |
| Anderson County . . . . .     | 03                     | 73,471                                | 3,545,683                      | 271,480                   | 120,649               | 138,016          | 2,944,270        | 71,268             |
| Bedford County . . . . .      | 06                     | 44,062                                | 213,426                        | 109,017                   | 46,588                | 47,303           | 1,591            | 8,927              |
| Benton County . . . . .       | 08                     | 16,267                                | 126,644                        | 68,573                    | 33,577                | 18,849           | 1,935            | 3,710              |
| Bledsoe County . . . . .      | 04                     | 13,084                                | 68,823                         | 29,783                    | 19,124                | 18,543           | 260              | 1,112              |
| Blount County . . . . .       | 02                     | 119,855                               | 697,976                        | 381,634                   | 135,651               | 128,779          | 30,076           | 21,835             |
| Bradley County . . . . .      | 03                     | 95,443                                | 527,384                        | 268,492                   | 120,187               | 120,501          | 2,811            | 15,392             |
| Campbell County . . . . .     | 04                     | 40,771                                | 358,474                        | 155,309                   | 86,876                | 50,562           | 58,830           | 7,197              |
| Cannon County . . . . .       | 06                     | 13,432                                | 86,276                         | 40,715                    | 26,752                | 15,853           | 554              | 2,401              |
| Carroll County . . . . .      | 08                     | 28,919                                | 284,038                        | 109,862                   | 69,037                | 66,077           | 31,990           | 7,071              |
| Carter County . . . . .       | 01                     | 59,198                                | 330,994                        | 175,446                   | 78,038                | 68,179           | 2,484            | 6,847              |
| Cheatham County . . . . .     | 05 07                  | 39,112                                | 172,901                        | 85,628                    | 33,992                | 45,720           | 1,555            | 6,006              |
| Chester County . . . . .      | 07                     | 16,142                                | 91,911                         | 40,017                    | 23,000                | 25,351           | 427              | 3,116              |
| Claiborne County . . . . .    | 03                     | 31,270                                | 229,794                        | 118,010                   | 60,522                | 42,844           | 2,870            | 5,548              |
| Clay County . . . . .         | 06                     | 7,870                                 | 53,630                         | 19,737                    | 16,358                | 14,093           | 1,157            | 2,285              |
| Cocke County . . . . .        | 01                     | 35,337                                | 247,263                        | 116,990                   | 57,432                | 65,766           | 1,459            | 5,616              |
| Coffee County . . . . .       | 04                     | 51,741                                | 792,833                        | 179,559                   | 85,750                | 55,303           | 435,847          | 36,375             |
| Crockett County . . . . .     | 08                     | 14,233                                | 112,605                        | 42,967                    | 38,203                | 16,443           | 10,967           | 4,026              |
| Cumberland County . . . . .   | 04                     | 53,040                                | 322,374                        | 240,166                   | 76,760                | 64,884           | —67,080          | 7,645              |
| Davidson County . . . . .     | 05 07                  | 619,626                               | 5,878,723                      | 1,501,458                 | 940,053               | 2,253,904        | 591,147          | 592,161            |
| Decatur County . . . . .      | 07                     | 11,339                                | 85,978                         | 36,524                    | 31,897                | 13,549           | 728              | 3,280              |
| De Kalb County . . . . .      | 06                     | 18,436                                | 130,102                        | 54,701                    | 36,216                | 27,272           | 8,687            | 3,226              |
| Dickson County . . . . .      | 07 08                  | 47,366                                | 256,168                        | 130,123                   | 59,515                | 55,357           | 2,537            | 8,636              |
| Dyer County . . . . .         | 08                     | 37,684                                | 244,475                        | 115,567                   | 76,695                | 42,563           | 1,578            | 8,072              |
| Fayette County . . . . .      | 07                     | 37,193                                | 173,868                        | 80,598                    | 46,135                | 33,777           | 8,823            | 4,534              |
| Fentress County . . . . .     | 04                     | 17,420                                | 132,803                        | 56,468                    | 42,756                | 27,905           | 1,518            | 4,155              |
| Franklin County . . . . .     | 04                     | 41,207                                | 292,662                        | 130,336                   | 71,080                | 44,763           | 34,976           | 11,508             |
| Gibson County . . . . .       | 08                     | 48,553                                | 395,649                        | 159,369                   | 117,399               | 62,634           | 40,270           | 15,977             |
| Giles County . . . . .        | 04                     | 29,024                                | 190,490                        | 93,182                    | 53,594                | 32,254           | 5,724            | 5,736              |
| Grainger County . . . . .     | 03                     | 22,546                                | 142,411                        | 73,000                    | 34,450                | 30,717           | 861              | 3,382              |
| Greene County . . . . .       | 01                     | 65,971                                | 531,745                        | 226,733                   | 94,667                | 71,413           | 125,481          | 13,452             |
| Grundy County . . . . .       | 04                     | 14,275                                | 104,358                        | 47,759                    | 31,384                | 20,860           | 491              | 3,864              |
| Hamblen County . . . . .      | 01                     | 61,829                                | 380,087                        | 185,595                   | 92,624                | 79,235           | 9,642            | 12,991             |
| Hamilton County . . . . .     | 03                     | 330,168                               | 2,829,281                      | 1,050,575                 | 563,971               | 466,248          | 554,324          | 194,164            |
| Hancock County . . . . .      | 01                     | 6,733                                 | 43,973                         | 18,027                    | 15,727                | 9,125            | 378              | 717                |
| Hardeman County . . . . .     | 07                     | 27,834                                | 276,274                        | 81,989                    | 54,706                | 60,827           | 74,087           | 4,664              |
| Hardin County . . . . .       | 07                     | 26,061                                | 178,294                        | 80,638                    | 51,757                | 35,198           | 4,537            | 6,165              |
| Hawkins County . . . . .      | 01                     | 57,054                                | 348,852                        | 193,429                   | 71,551                | 63,677           | 13,362           | 6,833              |
| Haywood County . . . . .      | 08                     | 19,126                                | 134,198                        | 44,666                    | 56,783                | 26,265           | 949              | 5,535              |
| Henderson County . . . . .    | 07                     | 26,749                                | 171,010                        | 80,789                    | 50,201                | 33,853           | 1,292            | 4,875              |
| Henry County . . . . .        | 08                     | 31,630                                | 251,533                        | 121,753                   | 62,392                | 51,103           | 5,967            | 10,318             |
| Hickman County . . . . .      | 04 07                  | 23,768                                | 145,428                        | 65,117                    | 28,892                | 26,622           | 19,373           | 5,424              |
| Houston County . . . . .      | 08                     | 8,075                                 | 63,255                         | 33,893                    | 14,325                | 11,423           | 823              | 2,792              |
| Humphreys County . . . . .    | 08                     | 18,173                                | 363,563                        | 65,418                    | 29,165                | 32,132           | 233,187          | 3,662              |
| Jackson County . . . . .      | 06                     | 10,791                                | 67,324                         | 30,078                    | 20,944                | 13,858           | 452              | 1,992              |
| Jefferson County . . . . .    | 01 03                  | 50,221                                | 327,552                        | 184,584                   | 66,827                | 53,590           | 14,409           | 8,142              |
| Johnson County . . . . .      | 01                     | 18,107                                | 121,217                        | 62,470                    | 34,010                | 20,424           | 1,159            | 3,155              |
| Knox County . . . . .         | 02                     | 423,874                               | 3,518,731                      | 1,172,619                 | 683,363               | 691,736          | 768,383          | 202,629            |
| Lake County . . . . .         | 08                     | 7,411                                 | 55,607                         | 19,936                    | 20,721                | 11,143           | 1,789            | 2,018              |
| Lauderdale County . . . . .   | 08                     | 26,700                                | 171,807                        | 71,565                    | 59,847                | 32,820           | 2,742            | 4,833              |
| Lawrence County . . . . .     | 04                     | 40,887                                | 300,681                        | 150,466                   | 70,734                | 59,200           | 1,893            | 18,388             |
| Lewis County . . . . .        | 04                     | 11,591                                | 70,255                         | 31,568                    | 21,683                | 14,652           | 193              | 2,159              |
| Lincoln County . . . . .      | 04                     | 32,731                                | 270,474                        | 106,181                   | 46,131                | 110,746          | 2,204            | 5,212              |
| Loudon County . . . . .       | 02                     | 45,448                                | 319,285                        | 197,331                   | 64,972                | 44,253           | 4,514            | 8,214              |
| McMinn County . . . . .       | 02                     | 52,131                                | 414,205                        | 170,014                   | 78,189                | 69,851           | 85,016           | 11,135             |
| McNairy County . . . . .      | 07                     | 25,595                                | 202,997                        | 98,906                    | 55,358                | 39,378           | 2,307            | 7,047              |
| Macon County . . . . .        | 06                     | 21,561                                | 121,743                        | 52,556                    | 41,471                | 23,906           | 582              | 3,226              |
| Madison County . . . . .      | 08                     | 96,518                                | 585,534                        | 260,889                   | 162,217               | 118,480          | 8,775            | 35,174             |
| Marion County . . . . .       | 04                     | 28,138                                | 188,100                        | 92,919                    | 56,183                | 33,379           | 1,076            | 4,543              |
| Marshall County . . . . .     | 06                     | 29,179                                | 162,328                        | 74,194                    | 42,570                | 37,000           | 2,422            | 6,142              |
| Maury County . . . . .        | 04                     | 79,966                                | 417,915                        | 213,188                   | 103,324               | 79,886           | 5,684            | 15,833             |

See footnotes at end of table.

**Table 15. Federal Government Expenditure by State and County Area: Fiscal Year 2007—Con.**

[In thousand dollars]

| State and county area         | Congressional district | U.S. resident population <sup>1</sup> | Federal government expenditure |                           |                       |                   |                   |                    |
|-------------------------------|------------------------|---------------------------------------|--------------------------------|---------------------------|-----------------------|-------------------|-------------------|--------------------|
|                               |                        |                                       | Total                          | Retirement and disability | Other direct payments | Grants            | Procurement       | Salaries and wages |
| <b>Tennessee—Con.</b>         |                        |                                       |                                |                           |                       |                   |                   |                    |
| Meigs County . . . . .        | 03                     | 11,657                                | 71,874                         | 40,420                    | 15,127                | 12,805            | 441               | 3,081              |
| Monroe County . . . . .       | 02                     | 44,848                                | 263,284                        | 141,497                   | 52,745                | 58,750            | 2,811             | 7,481              |
| Montgomery County . . . . .   | 07 08                  | 154,460                               | 901,389                        | 476,648                   | 139,079               | 174,153           | 17,970            | 93,539             |
| Moore County . . . . .        | 04                     | 6,119                                 | 26,722                         | 12,589                    | 6,723                 | 6,656             | 355               | 399                |
| Morgan County . . . . .       | 04                     | 20,365                                | 110,600                        | 54,885                    | 27,955                | 24,080            | 701               | 2,978              |
| Obion County . . . . .        | 08                     | 31,633                                | 232,395                        | 110,957                   | 65,571                | 42,114            | 2,874             | 10,879             |
| Overton County . . . . .      | 06                     | 20,975                                | 136,184                        | 63,454                    | 43,291                | 24,680            | 746               | 4,013              |
| Perry County . . . . .        | 07                     | 7,671                                 | 55,773                         | 25,583                    | 18,856                | 9,873             | 302               | 1,160              |
| Pickett County . . . . .      | 04                     | 4,762                                 | 40,991                         | 14,450                    | 11,503                | 13,673            | 568               | 797                |
| Polk County . . . . .         | 03                     | 15,678                                | 125,313                        | 62,353                    | 33,312                | 21,159            | 4,419             | 4,069              |
| Putnam County . . . . .       | 06                     | 69,916                                | 469,729                        | 231,202                   | 101,954               | 84,112            | 33,577            | 18,885             |
| Rhea County . . . . .         | 03                     | 30,328                                | 208,682                        | 112,771                   | 51,417                | 34,792            | 4,344             | 5,357              |
| Roane County . . . . .        | 03 04                  | 53,399                                | 426,936                        | 203,979                   | 99,664                | 63,199            | 47,004            | 13,091             |
| Robertson County . . . . .    | 06                     | 63,333                                | 310,595                        | 154,353                   | 75,768                | 70,315            | 1,879             | 8,279              |
| Rutherford County . . . . .   | 06                     | 241,462                               | 1,503,343                      | 449,138                   | 167,198               | 168,325           | 590,094           | 128,589            |
| Scott County . . . . .        | 04                     | 21,973                                | 235,627                        | 68,667                    | 45,889                | 26,119            | 88,478            | 6,475              |
| Sequatchie County . . . . .   | 04                     | 13,369                                | 86,673                         | 34,678                    | 16,401                | 13,808            | 20,391            | 1,394              |
| Sevier County . . . . .       | 01 02                  | 83,527                                | 452,687                        | 250,069                   | 72,019                | 103,993           | 3,716             | 22,890             |
| Shelby County . . . . .       | 07 08 09               | 910,100                               | 7,948,591                      | 2,184,355                 | 1,340,292             | 1,332,592         | 2,139,383         | 951,970            |
| Smith County . . . . .        | 06                     | 18,845                                | 118,135                        | 48,954                    | 39,522                | 21,469            | 2,319             | 5,871              |
| Stewart County . . . . .      | 08                     | 13,087                                | 112,253                        | 58,769                    | 19,736                | 15,597            | 14,448            | 3,703              |
| Sullivan County . . . . .     | 01                     | 153,519                               | 1,259,206                      | 585,458                   | 243,277               | 214,867           | 183,537           | 32,067             |
| Sumner County . . . . .       | 06                     | 152,721                               | 768,442                        | 361,871                   | 156,841               | 143,190           | 85,476            | 21,063             |
| Tipton County . . . . .       | 08                     | 57,686                                | 317,649                        | 158,278                   | 72,554                | 57,831            | 19,838            | 9,148              |
| Trousdale County . . . . .    | 06                     | 7,727                                 | 49,502                         | 19,104                    | 16,987                | 12,192            | 333               | 886                |
| Unicoi County . . . . .       | 01                     | 17,699                                | 209,925                        | 76,720                    | 32,287                | 21,751            | 72,407            | 6,760              |
| Union County . . . . .        | 03                     | 18,877                                | 84,938                         | 44,449                    | 18,460                | 19,393            | 532               | 2,104              |
| Van Buren County . . . . .    | 04                     | 5,437                                 | 44,473                         | 12,581                    | 8,424                 | 22,972            | 98                | 399                |
| Warren County . . . . .       | 04                     | 39,690                                | 261,470                        | 119,021                   | 90,216                | 41,523            | 2,130             | 8,580              |
| Washington County . . . . .   | 01                     | 116,657                               | 929,732                        | 409,999                   | 175,634               | 133,596           | 87,746            | 122,757            |
| Wayne County . . . . .        | 07                     | 16,657                                | 109,638                        | 44,594                    | 26,557                | 34,654            | 610               | 3,224              |
| Weakley County . . . . .      | 08                     | 33,227                                | 230,223                        | 91,304                    | 67,029                | 54,614            | 6,462             | 10,813             |
| White County . . . . .        | 04                     | 24,895                                | 152,716                        | 80,259                    | 40,183                | 25,967            | 1,945             | 4,361              |
| Williamson County . . . . .   | 04 07                  | 166,128                               | 1,071,879                      | 311,004                   | 563,613               | 150,481           | 14,464            | 32,318             |
| Wilson County . . . . .       | 05 06                  | 106,356                               | 497,286                        | 239,089                   | 112,408               | 122,823           | 3,122             | 19,845             |
| State undistributed . . . . . |                        |                                       | 2,307,076                      | 995                       | 1,866,043             | 439,988           | —                 | 50                 |
| <b>Texas . . . . .</b>        |                        | <b>23,904,380</b>                     | <b>171,765,961</b>             | <b>50,529,239</b>         | <b>34,334,729</b>     | <b>29,457,955</b> | <b>39,275,874</b> | <b>18,168,164</b>  |
| Anderson County . . . . .     | 05                     | 56,760                                | 324,098                        | 152,477                   | 85,218                | 70,037            | 2,950             | 13,416             |
| Andrews County . . . . .      | 11                     | 13,140                                | 63,319                         | 29,434                    | 23,242                | 7,934             | 1,358             | 1,350              |
| Angelina County . . . . .     | 01                     | 82,812                                | 511,560                        | 245,943                   | 134,923               | 89,392            | 8,559             | 32,742             |
| Aransas County . . . . .      | 14                     | 24,721                                | 141,823                        | 90,837                    | 33,994                | 14,680            | 526               | 1,786              |
| Archer County . . . . .       | 13 19                  | 9,004                                 | 64,990                         | 34,598                    | 11,288                | 9,311             | 288               | 9,506              |
| Armstrong County . . . . .    | 13                     | 2,071                                 | 16,231                         | 6,079                     | 7,636                 | 1,956             | 98                | 463                |
| Atascosa County . . . . .     | 28                     | 43,589                                | 222,238                        | 108,451                   | 49,129                | 59,850            | 1,019             | 3,789              |
| Austin County . . . . .       | 10                     | 26,610                                | 1,977,050                      | 73,248                    | 40,397                | 24,111            | 1,831,265         | 8,029              |
| Bailey County . . . . .       | 19                     | 6,357                                 | 55,804                         | 14,870                    | 30,485                | 7,848             | 403               | 2,198              |
| Bandera County . . . . .      | 23                     | 20,197                                | 135,634                        | 79,753                    | 16,231                | 16,029            | 361               | 23,260             |
| Bastrop County . . . . .      | 10 15                  | 72,248                                | 320,753                        | 174,067                   | 55,187                | 56,525            | 10,265            | 24,709             |
| Baylor County . . . . .       | 13                     | 3,836                                 | 40,901                         | 15,300                    | 16,450                | 7,854             | 216               | 1,081              |
| Bee County . . . . .          | 15                     | 32,689                                | 184,008                        | 67,850                    | 54,831                | 56,776            | 1,593             | 2,958              |
| Bell County . . . . .         | 31                     | 276,975                               | 5,043,939                      | 921,703                   | 230,947               | 238,362           | 685,133           | 2,967,794          |
| Bexar County . . . . .        | 20 21 23 28            | 1,594,493                             | 15,377,086                     | 4,778,191                 | 1,938,325             | 1,908,252         | 3,717,186         | 3,035,131          |
| Blanco County . . . . .       | 21                     | 9,067                                 | 77,084                         | 41,983                    | 21,176                | 5,091             | 896               | 7,937              |
| Borden County . . . . .       | 19                     | 585                                   | 5,531                          | 786                       | 3,829                 | 428               | 248               | 239                |
| Bosque County . . . . .       | 17                     | 17,942                                | 132,537                        | 64,700                    | 31,004                | 28,959            | 3,886             | 4,488              |
| Bowie County . . . . .        | 04                     | 91,553                                | 1,084,034                      | 340,547                   | 159,052               | 155,312           | 292,003           | 137,121            |
| Brazoria County . . . . .     | 14 22                  | 294,233                               | 1,008,270                      | 563,522                   | 241,245               | 128,491           | 31,868            | 43,143             |
| Brazos County . . . . .       | 17                     | 170,954                               | 860,068                        | 268,121                   | 126,554               | 337,236           | 58,284            | 69,874             |
| Brewster County . . . . .     | 23                     | 9,239                                 | 86,224                         | 24,531                    | 14,795                | 24,150            | 10,966            | 11,782             |
| Briscoe County . . . . .      | 13                     | 1,479                                 | 26,882                         | 5,341                     | 13,098                | 7,634             | 137               | 672                |
| Brooks County . . . . .       | 15                     | 7,589                                 | 78,025                         | 18,505                    | 17,775                | 31,525            | 378               | 9,843              |
| Brown County . . . . .        | 11                     | 38,585                                | 269,988                        | 126,617                   | 80,300                | 52,634            | 1,545             | 8,892              |
| Burleson County . . . . .     | 10 17                  | 16,598                                | 111,876                        | 52,651                    | 27,842                | 26,461            | 1,280             | 3,642              |
| Burnet County . . . . .       | 11                     | 43,689                                | 241,587                        | 153,352                   | 42,682                | 31,149            | 8,408             | 5,995              |
| Caldwell County . . . . .     | 25                     | 36,705                                | 185,037                        | 83,543                    | 46,692                | 49,362            | 1,076             | 4,363              |
| Calhoun County . . . . .      | 14                     | 20,352                                | 117,647                        | 53,429                    | 31,228                | 23,889            | 4,424             | 4,678              |
| Callahan County . . . . .     | 19                     | 13,508                                | 93,377                         | 43,378                    | 20,816                | 22,011            | 5,108             | 2,064              |
| Cameron County . . . . .      | 15 27                  | 387,210                               | 2,029,808                      | 639,652                   | 470,803               | 664,183           | 81,918            | 173,253            |
| Camp County . . . . .         | 04                     | 12,557                                | 93,630                         | 42,302                    | 25,369                | 23,253            | 472               | 2,234              |
| Carson County . . . . .       | 13                     | 6,358                                 | 43,626                         | 16,942                    | 20,733                | 2,905             | 1,223             | 1,822              |
| Cass County . . . . .         | 01 04                  | 29,362                                | 243,564                        | 119,325                   | 60,025                | 56,763            | 1,497             | 5,954              |
| Castro County . . . . .       | 19                     | 7,210                                 | 61,415                         | 14,448                    | 38,073                | 7,451             | 353               | 1,090              |
| Chambers County . . . . .     | 14                     | 28,771                                | 155,045                        | 45,651                    | 36,942                | 60,602            | 8,278             | 3,572              |
| Cherokee County . . . . .     | 05                     | 48,169                                | 277,549                        | 119,338                   | 80,569                | 68,763            | 2,453             | 6,425              |
| Childress County . . . . .    | 13                     | 7,556                                 | 65,412                         | 18,001                    | 24,025                | 20,800            | 627               | 1,958              |
| Clay County . . . . .         | 13                     | 11,119                                | 56,555                         | 29,400                    | 16,906                | 7,990             | 412               | 1,847              |
| Cochran County . . . . .      | 19                     | 3,088                                 | 38,918                         | 8,091                     | 25,554                | 4,152             | 177               | 943                |

See footnotes at end of table.

**Table 15. Federal Government Expenditure by State and County Area: Fiscal Year 2007—Con.**

[In thousand dollars]

| State and county area          | Congressional district | U.S. resident population <sup>1</sup> | Federal government expenditure |                           |                       |           |             |                    |
|--------------------------------|------------------------|---------------------------------------|--------------------------------|---------------------------|-----------------------|-----------|-------------|--------------------|
|                                |                        |                                       | Total                          | Retirement and disability | Other direct payments | Grants    | Procurement | Salaries and wages |
| <b>Texas—Con.</b>              |                        |                                       |                                |                           |                       |           |             |                    |
| Coke County . . . . .          | 11                     | 3,561                                 | 23,188                         | 11,788                    | 6,951                 | 3,246     | 177         | 1,025              |
| Coleman County . . . . .       | 11                     | 8,550                                 | 87,893                         | 34,290                    | 31,502                | 18,263    | 835         | 3,004              |
| Collin County . . . . .        | 03 04                  | 730,690                               | 3,341,516                      | 941,288                   | 213,734               | 176,780   | 1,905,934   | 103,780            |
| Collingsworth County . . . . . | 13                     | 2,972                                 | 41,689                         | 9,950                     | 23,315                | 6,020     | 394         | 2,009              |
| Colorado County . . . . .      | 15                     | 20,666                                | 140,587                        | 60,708                    | 41,411                | 31,217    | 2,827       | 4,424              |
| Comal County . . . . .         | 21 28                  | 105,187                               | 756,349                        | 359,935                   | 86,573                | 54,571    | 191,071     | 64,198             |
| Comanche County . . . . .      | 11                     | 13,541                                | 112,132                        | 44,057                    | 37,230                | 24,926    | 2,603       | 3,316              |
| Concho County . . . . .        | 11                     | 3,599                                 | 149,507                        | 8,035                     | 13,355                | 6,327     | 119,934     | 1,856              |
| Cooke County . . . . .         | 13 26                  | 38,486                                | 204,896                        | 101,845                   | 58,129                | 34,337    | 4,652       | 5,934              |
| Coryell County . . . . .       | 31                     | 72,156                                | 337,211                        | 168,981                   | 45,747                | 47,140    | 63,099      | 12,243             |
| Cottle County . . . . .        | 13                     | 1,610                                 | 22,401                         | 6,078                     | 11,002                | 4,675     | 79          | 568                |
| Crane County . . . . .         | 11                     | 3,862                                 | 16,528                         | 7,427                     | 6,848                 | 1,657     | 118         | 478                |
| Crockett County . . . . .      | 23                     | 3,789                                 | 21,669                         | 8,112                     | 5,344                 | 7,606     | 79          | 529                |
| Crosby County . . . . .        | 13                     | 6,310                                 | 77,340                         | 16,110                    | 50,315                | 9,391     | 275         | 1,250              |
| Culberson County . . . . .     | 23                     | 2,484                                 | 23,804                         | 5,050                     | 5,723                 | 8,717     | 759         | 3,554              |
| Dallam County . . . . .        | 13                     | 6,125                                 | 54,167                         | 20,071                    | 28,533                | 3,684     | 511         | 1,367              |
| Dallas County . . . . .        | ( <sup>2</sup> )       | 2,366,511                             | 14,374,675                     | 4,113,587                 | 2,367,972             | 2,180,758 | 3,681,044   | 2,031,313          |
| Dawson County . . . . .        | 11                     | 13,870                                | 152,128                        | 32,381                    | 80,927                | 34,619    | 577         | 3,624              |
| Deaf Smith County . . . . .    | 19                     | 18,452                                | 111,600                        | 34,293                    | 55,644                | 18,374    | 664         | 2,626              |
| Delta County . . . . .         | 04                     | 5,375                                 | 44,772                         | 16,970                    | 13,542                | 11,661    | 926         | 1,673              |
| Denton County . . . . .        | 24 26                  | 612,357                               | 1,870,544                      | 704,037                   | 231,973               | 181,014   | 633,544     | 119,976            |
| De Witt County . . . . .       | 15                     | 19,730                                | 135,519                        | 51,157                    | 40,138                | 40,429    | 668         | 3,126              |
| Dickens County . . . . .       | 13                     | 2,511                                 | 32,711                         | 7,762                     | 16,653                | 7,190     | 268         | 839                |
| Dimmit County . . . . .        | 23                     | 9,845                                 | 105,162                        | 20,377                    | 20,285                | 49,990    | 361         | 14,149             |
| Donley County . . . . .        | 13                     | 3,911                                 | 33,028                         | 12,798                    | 13,741                | 5,440     | 137         | 911                |
| Duval County . . . . .         | 25                     | 12,187                                | 130,128                        | 32,154                    | 35,932                | 55,130    | 431         | 6,481              |
| Eastland County . . . . .      | 19                     | 18,337                                | 156,142                        | 64,935                    | 51,217                | 34,565    | 1,043       | 4,381              |
| Ector County . . . . .         | 11                     | 129,570                               | 566,876                        | 272,300                   | 179,240               | 97,621    | 3,411       | 14,304             |
| Edwards County . . . . .       | 23                     | 1,938                                 | 21,569                         | 6,787                     | 9,791                 | 3,874     | 88          | 1,028              |
| Ellis County . . . . .         | 06                     | 143,468                               | 551,483                        | 298,517                   | 133,329               | 92,528    | 7,490       | 19,619             |
| El Paso County . . . . .       | 16 23                  | 734,669                               | 5,931,049                      | 1,627,003                 | 879,849               | 851,094   | 1,311,745   | 1,261,357          |
| Erath County . . . . .         | 31                     | 35,633                                | 178,988                        | 83,236                    | 53,402                | 33,847    | 1,828       | 6,676              |
| Falls County . . . . .         | 31                     | 17,149                                | 142,390                        | 50,865                    | 39,030                | 47,675    | 668         | 4,153              |
| Fannin County . . . . .        | 04                     | 33,067                                | 265,932                        | 110,439                   | 61,128                | 53,550    | 8,845       | 31,970             |
| Fayette County . . . . .       | 15                     | 22,537                                | 173,277                        | 81,696                    | 44,848                | 39,622    | 1,425       | 5,686              |
| Fisher County . . . . .        | 19                     | 3,957                                 | 53,484                         | 13,635                    | 29,272                | 8,620     | 342         | 1,617              |
| Floyd County . . . . .         | 19                     | 6,655                                 | 86,521                         | 16,863                    | 51,125                | 15,881    | 501         | 2,151              |
| Foard County . . . . .         | 13                     | 1,420                                 | 18,593                         | 5,591                     | 7,515                 | 4,798     | 202         | 487                |
| Fort Bend County . . . . .     | 09 14 22               | 509,822                               | 1,042,620                      | 572,774                   | 172,913               | 153,601   | 64,104      | 79,228             |
| Franklin County . . . . .      | 04                     | 11,094                                | 52,761                         | 27,909                    | 15,232                | 7,632     | 521         | 1,467              |
| Freestone County . . . . .     | 06                     | 18,797                                | 112,408                        | 52,626                    | 23,657                | 32,092    | 793         | 3,239              |
| Frio County . . . . .          | 28                     | 16,133                                | 103,413                        | 30,816                    | 28,201                | 38,509    | 1,144       | 4,743              |
| Gaines County . . . . .        | 19                     | 14,925                                | 122,280                        | 23,815                    | 81,705                | 14,682    | 335         | 1,743              |
| Galveston County . . . . .     | 14 22                  | 283,987                               | 2,015,403                      | 685,056                   | 373,438               | 323,394   | 541,748     | 91,766             |
| Garza County . . . . .         | 19                     | 4,700                                 | 157,690                        | 11,393                    | 17,906                | 5,333     | 122,045     | 1,013              |
| Gillespie County . . . . .     | 11                     | 23,507                                | 160,185                        | 100,092                   | 35,815                | 17,609    | 2,268       | 4,401              |
| Glasscock County . . . . .     | 11                     | 1,174                                 | 15,130                         | 2,157                     | 11,413                | 1,262     | 59          | 239                |
| Goliad County . . . . .        | 15                     | 7,154                                 | 53,828                         | 20,135                    | 13,099                | 18,611    | 314         | 1,669              |
| Gonzales County . . . . .      | 25                     | 19,210                                | 164,345                        | 52,670                    | 32,496                | 50,275    | 906         | 27,998             |
| Gray County . . . . .          | 13                     | 22,047                                | 148,206                        | 66,759                    | 59,849                | 16,309    | 920         | 4,368              |
| Grayson County . . . . .       | 04                     | 118,675                               | 687,701                        | 357,030                   | 189,430               | 111,424   | 6,980       | 22,837             |
| Gregg County . . . . .         | 01                     | 117,119                               | 738,620                        | 370,087                   | 191,646               | 128,552   | 10,759      | 37,576             |
| Grimes County . . . . .        | 17                     | 25,603                                | 137,781                        | 62,356                    | 31,673                | 38,107    | 1,601       | 4,043              |
| Guadalupe County . . . . .     | 28                     | 112,777                               | 566,275                        | 385,416                   | 87,063                | 69,620    | 6,812       | 17,363             |
| Hale County . . . . .          | 19                     | 35,731                                | 254,211                        | 77,641                    | 117,008               | 49,693    | 1,688       | 8,181              |
| Hall County . . . . .          | 13                     | 3,482                                 | 48,395                         | 11,191                    | 27,627                | 7,882     | 275         | 1,420              |
| Hamilton County . . . . .      | 31                     | 8,138                                 | 68,702                         | 25,731                    | 21,637                | 18,370    | 628         | 2,338              |
| Hansford County . . . . .      | 13                     | 5,235                                 | 35,841                         | 12,056                    | 20,146                | 2,279     | 216         | 1,144              |
| Hardeman County . . . . .      | 13                     | 4,124                                 | 44,614                         | 14,164                    | 15,081                | 13,990    | 255         | 1,124              |
| Hardin County . . . . .        | 08                     | 51,597                                | 279,265                        | 143,241                   | 83,175                | 43,606    | 3,433       | 5,810              |
| Harris County . . . . .        | ( <sup>2</sup> )       | 3,935,855                             | 21,152,659                     | 6,086,947                 | 3,676,731             | 3,214,298 | 6,000,806   | 2,173,876          |
| Harrison County . . . . .      | 01                     | 63,504                                | 407,265                        | 153,548                   | 87,830                | 126,517   | 29,143      | 10,227             |
| Hartley County . . . . .       | 13                     | 5,179                                 | 23,394                         | 2,607                     | 17,556                | 2,650     | 79          | 503                |
| Haskell County . . . . .       | 13                     | 5,249                                 | 73,307                         | 21,586                    | 36,591                | 12,754    | 412         | 1,963              |
| Hays County . . . . .          | 21 28                  | 141,480                               | 503,195                        | 253,723                   | 82,704                | 75,875    | 66,413      | 24,480             |
| Hemphill County . . . . .      | 13                     | 3,360                                 | 15,809                         | 7,057                     | 6,161                 | 1,793     | 182         | 616                |
| Henderson County . . . . .     | 05                     | 78,897                                | 382,246                        | 196,724                   | 103,227               | 72,058    | 2,014       | 8,224              |
| Hidalgo County . . . . .       | 15 25                  | 710,514                               | 2,870,374                      | 929,932                   | 765,714               | 902,616   | 64,285      | 207,827            |
| Hill County . . . . .          | 17                     | 35,352                                | 243,391                        | 117,726                   | 70,374                | 45,288    | 2,669       | 7,334              |
| Hockley County . . . . .       | 19                     | 22,226                                | 171,708                        | 49,992                    | 74,564                | 42,876    | 790         | 3,486              |
| Hood County . . . . .          | 17                     | 49,170                                | 278,826                        | 193,070                   | 53,769                | 18,614    | 4,492       | 8,881              |
| Hopkins County . . . . .       | 04                     | 33,769                                | 191,168                        | 89,634                    | 52,799                | 39,938    | 2,101       | 6,697              |
| Houston County . . . . .       | 06                     | 22,769                                | 203,916                        | 74,934                    | 47,932                | 64,023    | 11,430      | 5,597              |
| Howard County . . . . .        | 19                     | 32,295                                | 733,382                        | 99,505                    | 84,556                | 74,254    | 424,632     | 50,435             |
| Hudspeth County . . . . .      | 23                     | 3,294                                 | 48,209                         | 5,728                     | 6,279                 | 5,470     | 18,523      | 12,208             |

See footnotes at end of table.

**Table 15. Federal Government Expenditure by State and County Area: Fiscal Year 2007—Con.**

[In thousand dollars]

| State and county area        | Congressional district | U.S. resident population <sup>1</sup> | Federal government expenditure |                           |                       |         |             |                    |
|------------------------------|------------------------|---------------------------------------|--------------------------------|---------------------------|-----------------------|---------|-------------|--------------------|
|                              |                        |                                       | Total                          | Retirement and disability | Other direct payments | Grants  | Procurement | Salaries and wages |
| <b>Texas—Con.</b>            |                        |                                       |                                |                           |                       |         |             |                    |
| Hunt County . . . . .        | 04                     | 82,945                                | 1,082,914                      | 224,179                   | 125,899               | 93,711  | 612,552     | 26,573             |
| Hutchinson County . . . . .  | 13                     | 21,845                                | 131,328                        | 65,179                    | 41,950                | 18,533  | 1,228       | 4,438              |
| Irion County . . . . .       | 11                     | 1,743                                 | 9,622                          | 5,321                     | 2,837                 | 1,067   | 79          | 319                |
| Jack County . . . . .        | 13                     | 8,833                                 | 44,536                         | 20,912                    | 12,856                | 8,888   | 390         | 1,490              |
| Jackson County . . . . .     | 14                     | 14,093                                | 99,281                         | 35,370                    | 40,781                | 20,585  | 452         | 2,094              |
| Jasper County . . . . .      | 08                     | 34,553                                | 257,263                        | 102,439                   | 73,361                | 68,025  | 7,758       | 5,680              |
| Jeff Davis County . . . . .  | 23                     | 2,264                                 | 15,657                         | 7,104                     | 2,683                 | 4,049   | 698         | 1,124              |
| Jefferson County . . . . .   | 02                     | 241,975                               | 1,943,654                      | 672,271                   | 549,829               | 382,917 | 193,229     | 145,408            |
| Jim Hogg County . . . . .    | 25                     | 4,973                                 | 51,571                         | 11,895                    | 12,830                | 17,222  | 594         | 9,029              |
| Jim Wells County . . . . .   | 15                     | 41,119                                | 303,440                        | 102,234                   | 86,270                | 106,756 | 1,669       | 6,511              |
| Johnson County . . . . .     | 17                     | 149,797                               | 632,916                        | 363,294                   | 142,592               | 100,286 | 6,037       | 20,708             |
| Jones County . . . . .       | 13                     | 19,295                                | 129,546                        | 47,451                    | 53,629                | 22,209  | 2,072       | 4,185              |
| Karnes County . . . . .      | 25                     | 15,067                                | 113,986                        | 36,719                    | 29,977                | 44,107  | 620         | 2,563              |
| Kaufman County . . . . .     | 05                     | 96,373                                | 488,176                        | 266,539                   | 129,499               | 64,959  | 4,938       | 22,241             |
| Kendall County . . . . .     | 23                     | 31,342                                | 198,164                        | 137,163                   | 27,574                | 7,908   | 20,907      | 4,612              |
| Kenedy County . . . . .      | 27                     | 394                                   | 2,427                          | 618                       | 905                   | 328     | 336         | 239                |
| Kent County . . . . .        | 19                     | 735                                   | 9,397                          | 2,932                     | 3,992                 | 1,855   | 79          | 540                |
| Kerr County . . . . .        | 23                     | 47,860                                | 379,098                        | 234,741                   | 79,964                | 26,654  | 4,482       | 33,256             |
| Kimble County . . . . .      | 11                     | 4,461                                 | 41,157                         | 15,808                    | 7,530                 | 16,668  | 292         | 859                |
| King County . . . . .        | 13                     | 291                                   | 13,822                         | 329                       | 1,931                 | 11,300  | 39          | 223                |
| Kinney County . . . . .      | 23                     | 3,320                                 | 36,913                         | 15,109                    | 7,209                 | 4,950   | 2,001       | 7,645              |
| Kleberg County . . . . .     | 27                     | 30,390                                | 225,285                        | 71,492                    | 59,714                | 45,108  | 11,965      | 37,006             |
| Knox County . . . . .        | 13                     | 3,524                                 | 43,602                         | 12,350                    | 21,506                | 8,032   | 281         | 1,434              |
| Lamar County . . . . .       | 04                     | 49,255                                | 353,151                        | 157,882                   | 81,893                | 91,580  | 3,920       | 17,877             |
| Lamb County . . . . .        | 19                     | 13,901                                | 137,227                        | 35,622                    | 69,940                | 28,680  | 511         | 2,475              |
| Lampasas County . . . . .    | 11                     | 20,877                                | 189,554                        | 140,556                   | 30,910                | 13,943  | 718         | 3,426              |
| La Salle County . . . . .    | 28                     | 6,009                                 | 57,629                         | 14,054                    | 13,614                | 22,606  | 1,007       | 6,348              |
| Lavaca County . . . . .      | 15                     | 18,754                                | 171,183                        | 74,289                    | 45,786                | 45,620  | 1,315       | 4,174              |
| Lee County . . . . .         | 10                     | 16,356                                | 74,638                         | 39,448                    | 17,681                | 14,617  | 544         | 2,348              |
| Leon County . . . . .        | 06                     | 16,462                                | 141,216                        | 70,019                    | 32,425                | 33,639  | 1,050       | 4,082              |
| Liberty County . . . . .     | 02 08                  | 75,434                                | 419,799                        | 188,767                   | 132,712               | 85,807  | 2,649       | 9,864              |
| Limestone County . . . . .   | 06 17                  | 22,421                                | 160,799                        | 70,678                    | 39,607                | 43,368  | 2,810       | 4,337              |
| Lipscomb County . . . . .    | 13                     | 3,033                                 | 19,188                         | 7,341                     | 7,940                 | 2,044   | 329         | 1,536              |
| Live Oak County . . . . .    | 25                     | 11,349                                | 87,119                         | 24,112                    | 18,326                | 21,218  | 6,056       | 17,407             |
| Llano County . . . . .       | 11                     | 18,394                                | 137,977                        | 85,467                    | 33,812                | 15,076  | 648         | 2,975              |
| Loving County . . . . .      | 11                     | 55                                    | 797                            | 237                       | 310                   | 52      | 39          | 159                |
| Lubbock County . . . . .     | 19                     | 260,901                               | 1,453,129                      | 581,078                   | 449,436               | 262,345 | 48,716      | 111,554            |
| Lynn County . . . . .        | 19                     | 5,882                                 | 74,442                         | 15,234                    | 48,106                | 9,117   | 334         | 1,651              |
| McCulloch County . . . . .   | 11                     | 7,862                                 | 68,585                         | 25,324                    | 23,113                | 15,217  | 2,818       | 2,113              |
| McLennan County . . . . .    | 17                     | 228,123                               | 1,503,698                      | 651,666                   | 264,569               | 257,868 | 177,811     | 151,785            |
| McMullen County . . . . .    | 28                     | 874                                   | 9,040                          | 2,525                     | 1,193                 | 4,858   | 79          | 385                |
| Madison County . . . . .     | 17                     | 13,379                                | 60,786                         | 29,450                    | 15,466                | 13,821  | 393         | 1,656              |
| Marion County . . . . .      | 01                     | 10,741                                | 84,186                         | 34,331                    | 16,907                | 30,676  | 396         | 1,877              |
| Martin County . . . . .      | 11                     | 4,464                                 | 46,513                         | 9,752                     | 27,101                | 8,645   | 137         | 877                |
| Mason County . . . . .       | 11                     | 3,890                                 | 28,637                         | 14,012                    | 8,194                 | 5,212   | 194         | 1,025              |
| Matagorda County . . . . .   | 14                     | 37,024                                | 251,207                        | 96,191                    | 63,979                | 81,496  | 3,488       | 6,053              |
| Maverick County . . . . .    | 23                     | 51,656                                | 306,833                        | 80,829                    | 72,682                | 104,695 | 6,880       | 41,747             |
| Medina County . . . . .      | 23                     | 43,826                                | 238,026                        | 117,172                   | 49,636                | 53,565  | 1,094       | 16,559             |
| Menard County . . . . .      | 11                     | 2,134                                 | 18,512                         | 7,744                     | 6,051                 | 4,121   | 118         | 478                |
| Midland County . . . . .     | 11                     | 126,408                               | 513,704                        | 255,875                   | 137,159               | 64,055  | 18,076      | 38,538             |
| Milam County . . . . .       | 31                     | 24,855                                | 168,435                        | 76,873                    | 40,400                | 46,134  | 978         | 4,049              |
| Mills County . . . . .       | 11                     | 5,031                                 | 37,137                         | 17,212                    | 11,860                | 6,554   | 275         | 1,236              |
| Mitchell County . . . . .    | 11                     | 9,275                                 | 61,277                         | 20,492                    | 27,125                | 11,582  | 373         | 1,705              |
| Montague County . . . . .    | 13                     | 19,656                                | 147,458                        | 75,314                    | 39,445                | 27,196  | 1,047       | 4,456              |
| Montgomery County . . . . .  | 08                     | 412,638                               | 1,326,936                      | 810,127                   | 294,100               | 105,996 | 53,893      | 62,820             |
| Moore County . . . . .       | 13                     | 20,081                                | 76,079                         | 34,935                    | 31,108                | 5,990   | 526         | 3,520              |
| Morris County . . . . .      | 04                     | 13,064                                | 104,250                        | 51,791                    | 27,961                | 21,628  | 550         | 2,319              |
| Motley County . . . . .      | 13                     | 1,287                                 | 17,763                         | 5,044                     | 7,776                 | 4,541   | 39          | 363                |
| Nacogdoches County . . . . . | 01                     | 62,435                                | 377,393                        | 151,557                   | 109,117               | 100,580 | 2,588       | 13,551             |
| Navarro County . . . . .     | 06                     | 49,396                                | 303,068                        | 134,293                   | 78,927                | 77,685  | 2,328       | 9,835              |
| Newton County . . . . .      | 08                     | 13,827                                | 88,524                         | 37,763                    | 24,305                | 23,486  | 978         | 1,993              |
| Nolan County . . . . .       | 11 19                  | 14,614                                | 146,623                        | 46,345                    | 42,654                | 53,922  | 675         | 3,027              |
| Nueces County . . . . .      | 27                     | 321,135                               | 2,391,389                      | 858,654                   | 495,598               | 432,336 | 232,665     | 372,135            |
| Ochiltree County . . . . .   | 13                     | 9,587                                 | 40,608                         | 16,531                    | 19,902                | 2,296   | 314         | 1,565              |
| Oldham County . . . . .      | 13                     | 2,075                                 | 39,560                         | 5,292                     | 5,596                 | 28,016  | 118         | 538                |
| Orange County . . . . .      | 08                     | 82,669                                | 531,784                        | 264,904                   | 160,682               | 88,884  | 7,400       | 9,914              |
| Palo Pinto County . . . . .  | 13                     | 27,321                                | 184,105                        | 79,724                    | 46,621                | 49,822  | 3,659       | 4,279              |
| Panola County . . . . .      | 01                     | 23,002                                | 139,519                        | 63,850                    | 39,054                | 30,550  | 949         | 5,117              |
| Parker County . . . . .      | 12                     | 108,687                               | 416,780                        | 255,025                   | 79,540                | 43,259  | 23,175      | 15,782             |
| Parmer County . . . . .      | 19                     | 9,423                                 | 71,251                         | 18,123                    | 43,472                | 6,060   | 330         | 3,266              |
| Pecos County . . . . .       | 23                     | 15,969                                | 80,096                         | 27,106                    | 22,316                | 27,319  | 443         | 2,912              |
| Polk County . . . . .        | 08                     | 46,332                                | 426,420                        | 278,191                   | 93,268                | 47,321  | 1,583       | 6,057              |
| Potter County . . . . .      | 13                     | 120,775                               | 3,654,127                      | 464,441                   | 200,856               | 128,233 | 2,725,242   | 135,354            |
| Presidio County . . . . .    | 23                     | 7,575                                 | 80,991                         | 15,047                    | 9,808                 | 38,609  | 2,958       | 14,569             |
| Rains County . . . . .       | 04                     | 11,211                                | 57,175                         | 35,179                    | 11,839                | 7,449   | 1,157       | 1,551              |

See footnotes at end of table.

**Table 15. Federal Government Expenditure by State and County Area: Fiscal Year 2007—Con.**

[In thousand dollars]

| State and county area          | Congressional district | U.S. resident population <sup>1</sup> | Federal government expenditure |                           |                       |                  |                  |                    |
|--------------------------------|------------------------|---------------------------------------|--------------------------------|---------------------------|-----------------------|------------------|------------------|--------------------|
|                                |                        |                                       | Total                          | Retirement and disability | Other direct payments | Grants           | Procurement      | Salaries and wages |
| <b>Texas—Con.</b>              |                        |                                       |                                |                           |                       |                  |                  |                    |
| Randall County . . . . .       | 13                     | 113,036                               | 234,644                        | 77,411                    | 110,405               | 41,735           | 766              | 4,327              |
| Reagan County . . . . .        | 11                     | 3,053                                 | 16,837                         | 6,012                     | 8,592                 | 1,608            | 98               | 527                |
| Real County . . . . .          | 23                     | 2,965                                 | 38,197                         | 15,209                    | 5,757                 | 16,560           | 218              | 454                |
| Red River County . . . . .     | 04                     | 13,108                                | 138,331                        | 48,220                    | 36,387                | 49,624           | 838              | 3,261              |
| Reeves County . . . . .        | 23                     | 11,183                                | 283,391                        | 26,027                    | 23,725                | 39,314           | 190,059          | 4,265              |
| Refugio County . . . . .       | 15                     | 7,358                                 | 64,092                         | 23,840                    | 22,897                | 13,647           | 948              | 2,760              |
| Roberts County . . . . .       | 13                     | 831                                   | 5,569                          | 1,914                     | 2,732                 | 463              | 79               | 381                |
| Robertson County . . . . .     | 17 31                  | 15,819                                | 138,708                        | 48,794                    | 32,526                | 52,437           | 1,511            | 3,440              |
| Rockwall County . . . . .      | 04                     | 73,810                                | 216,795                        | 125,201                   | 28,632                | 12,513           | 40,239           | 10,209             |
| Runnels County . . . . .       | 11                     | 10,362                                | 90,810                         | 36,275                    | 34,835                | 16,588           | 584              | 2,528              |
| Rusk County . . . . .          | 01                     | 48,568                                | 247,940                        | 116,144                   | 66,258                | 56,066           | 1,911            | 7,560              |
| Sabine County . . . . .        | 01                     | 10,138                                | 115,899                        | 58,523                    | 30,566                | 21,848           | 1,457            | 3,504              |
| San Augustine County . . . . . | 01                     | 8,639                                 | 79,052                         | 32,724                    | 19,964                | 24,317           | 394              | 1,654              |
| San Jacinto County . . . . .   | 08                     | 24,818                                | 122,164                        | 60,153                    | 31,486                | 27,661           | 573              | 2,291              |
| San Patricio County . . . . .  | 15 27                  | 68,520                                | 455,513                        | 186,037                   | 120,900               | 89,169           | 26,079           | 33,327             |
| San Saba County . . . . .      | 11                     | 5,968                                 | 56,139                         | 16,962                    | 14,579                | 22,689           | 322              | 1,587              |
| Schleicher County . . . . .    | 11                     | 2,811                                 | 17,921                         | 6,939                     | 6,799                 | 3,707            | 59               | 416                |
| Scurry County . . . . .        | 11                     | 16,011                                | 107,843                        | 39,570                    | 41,104                | 23,669           | 609              | 2,892              |
| Shackelford County . . . . .   | 19                     | 3,161                                 | 24,117                         | 10,394                    | 6,852                 | 5,707            | 248              | 917                |
| Shelby County . . . . .        | 01                     | 26,512                                | 198,192                        | 76,120                    | 51,753                | 63,362           | 1,216            | 5,741              |
| Sherman County . . . . .       | 13                     | 2,905                                 | 27,250                         | 6,408                     | 19,409                | 798              | 258              | 376                |
| Smith County . . . . .         | 01                     | 198,705                               | 1,157,252                      | 564,229                   | 266,893               | 189,064          | 68,084           | 68,982             |
| Somervell County . . . . .     | 17                     | 7,757                                 | 36,059                         | 18,750                    | 8,562                 | 6,905            | 301              | 1,542              |
| Starr County . . . . .         | 25                     | 61,833                                | 292,713                        | 76,198                    | 74,724                | 106,594          | 5,859            | 29,337             |
| Stephens County . . . . .      | 19                     | 9,538                                 | 58,003                         | 26,522                    | 19,982                | 9,590            | 399              | 1,511              |
| Sterling County . . . . .      | 11                     | 1,245                                 | 6,117                          | 2,662                     | 2,326                 | 906              | 20               | 204                |
| Stonewall County . . . . .     | 13                     | 1,405                                 | 15,472                         | 4,930                     | 7,367                 | 2,403            | 118              | 654                |
| Sutton County . . . . .        | 11 23                  | 4,303                                 | 16,382                         | 7,404                     | 5,154                 | 3,168            | 98               | 558                |
| Swisher County . . . . .       | 13                     | 7,700                                 | 71,156                         | 21,080                    | 39,409                | 8,620            | 324              | 1,722              |
| Tarrant County . . . . .       | 06 12 24 26            | 1,717,435                             | 17,509,331                     | 3,199,886                 | 1,452,839             | 1,021,664        | 10,699,951       | 1,134,990          |
| Taylor County . . . . .        | 19                     | 126,540                               | 1,145,172                      | 390,040                   | 178,663               | 157,235          | 93,029           | 326,206            |
| Terrell County . . . . .       | 23                     | 934                                   | 10,575                         | 3,629                     | 2,514                 | 2,327            | 563              | 1,541              |
| Terry County . . . . .         | 19                     | 12,189                                | 172,816                        | 30,078                    | 67,353                | 19,879           | 53,400           | 2,106              |
| Throckmorton County . . . . .  | 13                     | 1,664                                 | 19,790                         | 5,586                     | 9,057                 | 3,686            | 814              | 647                |
| Titus County . . . . .         | 04                     | 29,392                                | 161,991                        | 66,943                    | 45,754                | 40,718           | 1,297            | 7,279              |
| Tom Green County . . . . .     | 11                     | 106,342                               | 814,418                        | 316,543                   | 151,155               | 100,808          | 52,869           | 193,043            |
| Travis County . . . . .        | 10 21 25               | 974,365                               | 9,038,425                      | 1,892,525                 | 721,482               | 4,943,239        | 788,658          | 692,521            |
| Trinity County . . . . .       | 06 08                  | 14,168                                | 118,386                        | 58,517                    | 34,492                | 22,046           | 672              | 2,658              |
| Tyler County . . . . .         | 08                     | 20,403                                | 159,548                        | 69,812                    | 41,987                | 43,075           | 986              | 3,688              |
| Upshur County . . . . .        | 01                     | 37,924                                | 225,093                        | 113,841                   | 57,486                | 48,034           | 1,119            | 4,613              |
| Upton County . . . . .         | 11                     | 3,052                                 | 20,737                         | 8,667                     | 8,680                 | 2,893            | 98               | 399                |
| Uvalde County . . . . .        | 23                     | 26,581                                | 176,088                        | 60,707                    | 46,697                | 55,490           | 2,239            | 10,954             |
| Val Verde County . . . . .     | 23                     | 48,029                                | 440,038                        | 109,659                   | 45,599                | 69,897           | 54,340           | 160,543            |
| Van Zandt County . . . . .     | 05                     | 52,055                                | 300,984                        | 154,662                   | 83,759                | 47,321           | 7,795            | 7,448              |
| Victoria County . . . . .      | 14                     | 86,291                                | 454,806                        | 222,467                   | 125,741               | 85,077           | 3,556            | 17,965             |
| Walker County . . . . .        | 08                     | 63,902                                | 266,331                        | 115,932                   | 67,509                | 65,913           | 3,798            | 13,178             |
| Waller County . . . . .        | 10                     | 35,933                                | 185,927                        | 61,176                    | 47,624                | 50,366           | 21,751           | 5,011              |
| Ward County . . . . .          | 11                     | 10,268                                | 62,650                         | 29,058                    | 17,478                | 12,394           | 2,182            | 1,537              |
| Washington County . . . . .    | 10                     | 32,034                                | 205,668                        | 97,334                    | 46,009                | 51,163           | 4,807            | 6,355              |
| Webb County . . . . .          | 23 28                  | 233,152                               | 1,177,505                      | 306,755                   | 217,213               | 466,603          | 43,671           | 143,263            |
| Wharton County . . . . .       | 14                     | 40,897                                | 278,638                        | 101,589                   | 97,761                | 65,602           | 1,776            | 11,911             |
| Wheeler County . . . . .       | 13                     | 4,793                                 | 52,221                         | 16,910                    | 19,788                | 13,378           | 431              | 1,713              |
| Wichita County . . . . .       | 13                     | 128,025                               | 1,316,489                      | 437,093                   | 190,943               | 123,225          | 137,621          | 427,606            |
| Wilbarger County . . . . .     | 13                     | 14,037                                | 119,881                        | 40,779                    | 44,325                | 30,922           | 671              | 3,183              |
| Willacy County . . . . .       | 27                     | 20,513                                | 134,248                        | 37,244                    | 48,439                | 45,718           | 525              | 2,322              |
| Williamson County . . . . .    | 31                     | 373,363                               | 1,543,175                      | 646,625                   | 135,557               | 136,144          | 579,303          | 45,546             |
| Wilson County . . . . .        | 28                     | 39,264                                | 194,918                        | 104,144                   | 31,886                | 39,933           | 14,561           | 4,394              |
| Winkler County . . . . .       | 11                     | 6,543                                 | 38,895                         | 16,909                    | 14,975                | 6,018            | 196              | 797                |
| Wise County . . . . .          | 12                     | 57,589                                | 211,834                        | 122,292                   | 42,626                | 30,185           | 7,497            | 9,234              |
| Wood County . . . . .          | 05                     | 42,004                                | 288,049                        | 170,554                   | 69,765                | 36,913           | 1,929            | 8,888              |
| Yoakum County . . . . .        | 19                     | 7,447                                 | 54,047                         | 15,203                    | 31,970                | 4,702            | 1,277            | 895                |
| Young County . . . . .         | 19                     | 17,683                                | 127,381                        | 60,151                    | 39,935                | 19,786           | 2,891            | 4,617              |
| Zapata County . . . . .        | 28                     | 13,605                                | 66,863                         | 19,848                    | 22,035                | 20,691           | 770              | 3,518              |
| Zavala County . . . . .        | 23                     | 11,665                                | 79,536                         | 21,328                    | 23,874                | 31,266           | 2,133            | 935                |
| State undistributed . . . . .  |                        |                                       | 9,651,782                      | 3,291                     | 7,419,343             | 2,228,598        | -                | 550                |
| <b>Utah . . . . .</b>          |                        | <b>2,645,330</b>                      | <b>17,158,384</b>              | <b>5,015,295</b>          | <b>2,379,075</b>      | <b>3,396,578</b> | <b>3,956,832</b> | <b>2,410,605</b>   |
| Beaver County . . . . .        | 03                     | 6,090                                 | 34,196                         | 16,599                    | 7,397                 | 6,695            | 796              | 2,709              |
| Box Elder County . . . . .     | 01                     | 47,846                                | 879,476                        | 113,523                   | 36,693                | 49,963           | 662,531          | 16,768             |
| Cache County . . . . .         | 01                     | 108,887                               | 435,908                        | 150,375                   | 63,579                | 145,659          | 49,952           | 26,343             |
| Carbon County . . . . .        | 02                     | 19,634                                | 129,088                        | 62,207                    | 31,031                | 31,757           | -7,117           | 11,211             |
| Daggett County . . . . .       | 02                     | 927                                   | 15,607                         | 3,275                     | 811                   | 5,307            | 3,187            | 3,027              |
| Davis County . . . . .         | 01                     | 288,146                               | 3,828,281                      | 623,950                   | 117,509               | 194,540          | 2,069,466        | 822,816            |
| Duchesne County . . . . .      | 02                     | 16,216                                | 74,764                         | 37,955                    | 17,059                | 12,577           | 2,988            | 4,186              |
| Emery County . . . . .         | 02                     | 10,399                                | 61,994                         | 25,212                    | 9,460                 | 22,319           | 1,702            | 3,301              |
| Garfield County . . . . .      | 02                     | 4,529                                 | 36,454                         | 14,797                    | 4,982                 | 7,202            | 2,726            | 6,747              |
| Grand County . . . . .         | 02                     | 9,023                                 | 84,286                         | 23,510                    | 6,527                 | 17,891           | 24,637           | 11,722             |

See footnotes at end of table.

**Table 15. Federal Government Expenditure by State and County Area: Fiscal Year 2007—Con.**

[In thousand dollars]

| State and county area         | Congressional district | U.S. resident population <sup>1</sup> | Federal government expenditure |                           |                       |                  |                   |                    |
|-------------------------------|------------------------|---------------------------------------|--------------------------------|---------------------------|-----------------------|------------------|-------------------|--------------------|
|                               |                        |                                       | Total                          | Retirement and disability | Other direct payments | Grants           | Procurement       | Salaries and wages |
| <b>Utah—Con.</b>              |                        |                                       |                                |                           |                       |                  |                   |                    |
| Iron County . . . . .         | 02                     | 43,526                                | 189,887                        | 91,235                    | 27,419                | 37,221           | 15,997            | 18,014             |
| Juab County . . . . .         | 01 03                  | 9,604                                 | 50,356                         | 19,131                    | 8,970                 | 9,060            | 10,932            | 2,262              |
| Kane County . . . . .         | 02                     | 6,523                                 | 47,007                         | 22,905                    | 7,202                 | 8,847            | 2,884             | 5,168              |
| Millard County . . . . .      | 03                     | 11,949                                | 65,788                         | 27,835                    | 14,273                | 16,179           | 2,381             | 5,121              |
| Morgan County . . . . .       | 01                     | 8,357                                 | 35,612                         | 24,060                    | 3,692                 | 6,145            | 759               | 956                |
| Piute County . . . . .        | 02                     | 1,341                                 | 10,875                         | 5,708                     | 2,270                 | 1,786            | 153               | 958                |
| Rich County . . . . .         | 01                     | 2,094                                 | 10,799                         | 5,442                     | 1,512                 | 2,779            | 209               | 857                |
| Salt Lake County . . . . .    | 01 02 03               | 1,009,518                             | 5,512,667                      | 1,740,743                 | 743,507               | 1,563,988        | 633,489           | 830,940            |
| San Juan County . . . . .     | 02                     | 14,484                                | 85,061                         | 22,968                    | 14,320                | 37,953           | 1,578             | 8,242              |
| Sanpete County . . . . .      | 03                     | 24,644                                | 108,969                        | 53,267                    | 20,645                | 19,505           | 8,898             | 6,654              |
| Sevier County . . . . .       | 03                     | 19,702                                | 127,718                        | 52,817                    | 23,341                | 35,559           | 2,667             | 13,335             |
| Summit County . . . . .       | 01                     | 35,541                                | 113,063                        | 50,349                    | 9,155                 | 36,642           | 8,802             | 8,117              |
| Tooele County . . . . .       | 01                     | 54,914                                | 512,544                        | 126,491                   | 24,431                | 38,665           | 268,110           | 54,847             |
| Uintah County . . . . .       | 02                     | 29,042                                | 141,790                        | 52,824                    | 19,551                | 41,529           | 5,645             | 22,242             |
| Utah County . . . . .         | 02 03                  | 483,702                               | 1,356,172                      | 601,707                   | 236,084               | 371,507          | 55,805            | 91,069             |
| Wasatch County . . . . .      | 02                     | 20,535                                | 70,933                         | 31,317                    | 7,747                 | 16,055           | 12,118            | 3,696              |
| Washington County . . . . .   | 02                     | 133,791                               | 661,058                        | 357,866                   | 80,722                | 112,240          | 10,304            | 99,925             |
| Wayne County . . . . .        | 02                     | 2,520                                 | 20,255                         | 6,578                     | 2,480                 | 5,902            | 904               | 4,391              |
| Weber County . . . . .        | 01                     | 221,846                               | 1,456,569                      | 649,811                   | 186,452               | 192,249          | 104,328           | 323,728            |
| State undistributed . . . . . |                        |                                       | 1,001,202                      | 841                       | 650,255               | 348,856          | —                 | 1,250              |
| <b>Vermont . . . . .</b>      |                        | <b>621,254</b>                        | <b>5,578,695</b>               | <b>1,699,543</b>          | <b>995,674</b>        | <b>1,490,189</b> | <b>932,306</b>    | <b>460,984</b>     |
| Addison County . . . . .      | 00                     | 36,760                                | 248,813                        | 80,629                    | 36,556                | 54,954           | 66,930            | 9,744              |
| Bennington County . . . . .   | 00                     | 36,452                                | 269,421                        | 118,585                   | 53,273                | 84,274           | 3,341             | 9,948              |
| Caledonia County . . . . .    | 00                     | 30,655                                | 193,013                        | 86,979                    | 38,833                | 54,497           | 3,952             | 8,752              |
| Chittenden County . . . . .   | 00                     | 151,826                               | 1,799,942                      | 325,956                   | 192,318               | 367,636          | 754,877           | 159,155            |
| Essex County . . . . .        | 00                     | 6,495                                 | 51,767                         | 24,752                    | 9,308                 | 10,833           | 591               | 6,282              |
| Franklin County . . . . .     | 00                     | 47,934                                | 319,705                        | 110,322                   | 51,047                | 73,767           | 13,827            | 70,743             |
| Grand Isle County . . . . .   | 00                     | 7,601                                 | 41,406                         | 20,866                    | 7,279                 | 10,879           | 442               | 1,940              |
| Lamoille County . . . . .     | 00                     | 24,676                                | 138,230                        | 66,002                    | 25,099                | 38,954           | 1,529             | 6,647              |
| Orange County . . . . .       | 00                     | 29,002                                | 187,849                        | 80,508                    | 30,970                | 61,809           | 5,583             | 8,979              |
| Orleans County . . . . .      | 00                     | 27,302                                | 195,991                        | 85,939                    | 36,089                | 43,463           | 14,143            | 16,357             |
| Rutland County . . . . .      | 00                     | 63,270                                | 435,190                        | 206,974                   | 93,606                | 98,387           | 11,468            | 24,754             |
| Washington County . . . . .   | 00                     | 58,926                                | 652,332                        | 178,399                   | 87,242                | 345,844          | 9,284             | 31,564             |
| Windham County . . . . .      | 00                     | 43,480                                | 285,759                        | 123,196                   | 67,952                | 77,370           | 4,283             | 12,957             |
| Windsor County . . . . .      | 00                     | 56,875                                | 508,270                        | 189,884                   | 76,287                | 106,881          | 42,056            | 93,163             |
| State undistributed . . . . . |                        |                                       | 251,007                        | 551                       | 189,817               | 60,640           | —                 | —                  |
| <b>Virginia . . . . .</b>     |                        | <b>7,712,091</b>                      | <b>110,104,807</b>             | <b>24,328,173</b>         | <b>13,919,232</b>     | <b>9,194,764</b> | <b>45,390,635</b> | <b>17,272,003</b>  |
| Accomack County . . . . .     | 02                     | 38,485                                | 368,568                        | 126,966                   | 60,688                | 36,084           | 87,305            | 57,526             |
| Albemarle County . . . . .    | 05                     | 93,117                                | 325,956                        | 179,027                   | 75,353                | 51,681           | 8,937             | 10,959             |
| Alleghany County . . . . .    | 06 09                  | 16,387                                | 80,354                         | 44,874                    | 16,612                | 16,906           | 423               | 1,540              |
| Amelia County . . . . .       | 04                     | 12,686                                | 61,884                         | 38,823                    | 11,396                | 8,037            | 1,232             | 2,396              |
| Amherst County . . . . .      | 06                     | 32,223                                | 177,663                        | 97,483                    | 30,018                | 36,852           | 8,189             | 5,120              |
| Appomattox County . . . . .   | 05                     | 14,199                                | 68,886                         | 43,254                    | 13,294                | 7,997            | 904               | 3,437              |
| Arlington County . . . . .    | 08                     | 204,568                               | 11,333,639                     | 549,213                   | 208,855               | 887,797          | 6,690,384         | 2,997,390          |
| Augusta County . . . . .      | 06                     | 70,922                                | 267,562                        | 152,317                   | 53,032                | 45,126           | 7,047             | 10,040             |
| Bath County . . . . .         | 06                     | 4,635                                 | 46,191                         | 19,822                    | 10,348                | 4,413            | 9,225             | 2,384              |
| Bedford County . . . . .      | 05 06                  | 66,750                                | 339,148                        | 234,958                   | 46,475                | 41,753           | 7,085             | 8,878              |
| Bland County . . . . .        | 09                     | 6,883                                 | 54,550                         | 24,624                    | 10,407                | 9,095            | 7,423             | 3,001              |
| Botetourt County . . . . .    | 06                     | 32,005                                | 161,538                        | 105,830                   | 26,454                | 20,420           | 4,008             | 4,826              |
| Brunswick County . . . . .    | 04 05                  | 17,811                                | 112,656                        | 54,502                    | 35,527                | 15,530           | 829               | 6,269              |
| Buchanan County . . . . .     | 09                     | 23,900                                | 207,721                        | 121,244                   | 51,904                | 26,846           | 3,205             | 4,522              |
| Buckingham County . . . . .   | 05                     | 15,932                                | 81,125                         | 36,483                    | 18,535                | 18,245           | 5,887             | 1,975              |
| Campbell County . . . . .     | 05                     | 52,840                                | 230,260                        | 145,548                   | 39,555                | 32,083           | 2,558             | 10,516             |
| Caroline County . . . . .     | 01 07                  | 27,282                                | 149,503                        | 81,238                    | 28,255                | 18,441           | 6,788             | 14,780             |
| Carroll County . . . . .      | 09                     | 29,120                                | 137,634                        | 79,129                    | 34,470                | 19,371           | 924               | 3,740              |
| Charles City County . . . . . | 03                     | 7,166                                 | 59,985                         | 25,931                    | 8,455                 | 23,710           | 276               | 1,614              |
| Charlotte County . . . . .    | 05                     | 12,333                                | 96,822                         | 56,226                    | 23,423                | 12,070           | 1,535             | 3,568              |
| Chesterfield County . . . . . | 04 07                  | 299,689                               | 984,642                        | 571,075                   | 128,089               | 155,062          | 78,893            | 51,523             |
| Clarke County . . . . .       | 10                     | 14,361                                | 80,130                         | 41,860                    | 12,520                | 11,867           | 9,451             | 4,432              |
| Craig County . . . . .        | 09                     | 5,141                                 | 43,083                         | 16,169                    | 5,377                 | 3,846            | 15,966            | 1,725              |
| Culpeper County . . . . .     | 07                     | 45,723                                | 205,791                        | 123,823                   | 38,579                | 26,243           | 7,350             | 9,796              |
| Cumberland County . . . . .   | 05                     | 9,626                                 | 39,731                         | 21,000                    | 8,456                 | 8,657            | 522               | 1,097              |
| Dickenson County . . . . .    | 09                     | 16,168                                | 124,967                        | 76,823                    | 33,103                | 11,690           | 659               | 2,691              |
| Dinwiddie County . . . . .    | 04                     | 25,747                                | 138,517                        | 72,672                    | 28,957                | 22,377           | 11,313            | 3,198              |
| Essex County . . . . .        | 01                     | 10,862                                | 94,293                         | 37,114                    | 22,657                | 6,172            | 26,458            | 1,891              |
| Fairfax County . . . . .      | 08 10 11               | 1,010,241                             | 19,154,862                     | 2,832,791                 | 405,353               | 799,406          | 13,667,969        | 1,449,344          |
| Fauquier County . . . . .     | 01 10                  | 66,328                                | 372,224                        | 194,368                   | 45,981                | 50,767           | 33,430            | 47,677             |
| Floyd County . . . . .        | 09                     | 14,641                                | 73,777                         | 44,498                    | 16,837                | 8,332            | 559               | 3,552              |
| Fluvanna County . . . . .     | 05                     | 25,329                                | 112,775                        | 75,860                    | 20,005                | 12,322           | 1,080             | 3,507              |
| Franklin County . . . . .     | 05                     | 51,133                                | 236,084                        | 147,953                   | 49,435                | 27,950           | 2,293             | 8,452              |
| Frederick County . . . . .    | 10                     | 72,880                                | 240,495                        | 155,192                   | 32,642                | 46,522           | 1,135             | 5,003              |
| Giles County . . . . .        | 09                     | 17,228                                | 113,065                        | 68,646                    | 27,757                | 11,435           | 1,449             | 3,778              |
| Gloucester County . . . . .   | 01                     | 38,336                                | 221,803                        | 141,763                   | 38,558                | 31,015           | 3,179             | 7,288              |
| Goochland County . . . . .    | 07                     | 20,615                                | 85,087                         | 50,729                    | 17,279                | 11,572           | 3,053             | 2,454              |
| Grayson County . . . . .      | 09                     | 16,072                                | 91,951                         | 47,319                    | 23,173                | 12,832           | 5,607             | 3,021              |
| Greene County . . . . .       | 05                     | 17,860                                | 66,876                         | 39,971                    | 12,483                | 9,489            | 1,081             | 3,852              |
| Greensville County . . . . .  | 04                     | 11,912                                | 32,193                         | 14,019                    | 10,240                | 7,834            | 20                | 80                 |

See footnotes at end of table.

**Table 15. Federal Government Expenditure by State and County Area: Fiscal Year 2007—Con.**

[In thousand dollars]

| State and county area                | Congressional district | U.S. resident population <sup>1</sup> | Federal government expenditure |                           |                       |         |             |                    |
|--------------------------------------|------------------------|---------------------------------------|--------------------------------|---------------------------|-----------------------|---------|-------------|--------------------|
|                                      |                        |                                       | Total                          | Retirement and disability | Other direct payments | Grants  | Procurement | Salaries and wages |
| <b>Virginia—Con.</b>                 |                        |                                       |                                |                           |                       |         |             |                    |
| Halifax County . . . . .             | 05                     | 35,530                                | 232,800                        | 125,390                   | 71,731                | 26,519  | 2,020       | 7,140              |
| Hanover County . . . . .             | 07                     | 98,946                                | 452,274                        | 279,939                   | 78,793                | 55,486  | 24,121      | 13,935             |
| Henrico County . . . . .             | 03 07                  | 289,822                               | 1,195,591                      | 434,238                   | 229,143               | 363,092 | 114,838     | 54,280             |
| Henry County . . . . .               | 05 09                  | 55,544                                | 269,934                        | 162,889                   | 60,725                | 37,224  | 3,715       | 5,381              |
| Highland County . . . . .            | 06                     | 2,446                                 | 18,117                         | 9,957                     | 5,061                 | 1,967   | 233         | 899                |
| Isle of Wight County . . . . .       | 03 04                  | 35,035                                | 229,135                        | 128,287                   | 42,140                | 21,916  | 29,443      | 7,349              |
| James City County . . . . .          | 01 03                  | 61,195                                | 192,524                        | 136,913                   | 22,069                | 26,799  | 4,088       | 2,654              |
| King and Queen County . . . . .      | 01                     | 6,882                                 | 40,100                         | 22,622                    | 10,097                | 5,397   | 700         | 1,285              |
| King George County . . . . .         | 01                     | 22,630                                | 740,935                        | 77,014                    | 14,952                | 12,676  | 357,645     | 278,649            |
| King William County . . . . .        | 01                     | 15,689                                | 94,099                         | 61,177                    | 17,113                | 11,028  | 1,155       | 3,626              |
| Lancaster County . . . . .           | 01                     | 11,532                                | 117,626                        | 74,755                    | 30,490                | 7,289   | 1,543       | 3,549              |
| Lee County . . . . .                 | 09                     | 23,461                                | 393,299                        | 93,273                    | 52,076                | 22,109  | 200,905     | 24,935             |
| Loudoun County . . . . .             | 10                     | 278,797                               | 3,186,072                      | 471,389                   | 65,185                | 138,127 | 2,139,739   | 371,631            |
| Louisa County . . . . .              | 07                     | 31,961                                | 158,513                        | 99,835                    | 30,917                | 18,278  | 5,213       | 4,270              |
| Lunenburg County . . . . .           | 05                     | 13,018                                | 68,573                         | 36,886                    | 19,776                | 9,809   | 393         | 1,709              |
| Madison County . . . . .             | 07                     | 13,719                                | 73,089                         | 36,518                    | 16,034                | 9,781   | 7,081       | 3,674              |
| Mathews County . . . . .             | 01                     | 9,041                                 | 86,244                         | 48,918                    | 22,394                | 6,277   | 4,532       | 4,124              |
| Mecklenburg County . . . . .         | 05                     | 32,106                                | 272,173                        | 127,309                   | 59,348                | 21,694  | 56,030      | 7,792              |
| Middlesex County . . . . .           | 01                     | 10,637                                | 84,688                         | 53,834                    | 20,506                | 7,334   | 824         | 2,189              |
| Montgomery County . . . . .          | 09                     | 89,193                                | 509,778                        | 179,389                   | 71,488                | 183,769 | 53,765      | 21,367             |
| Nelson County . . . . .              | 05                     | 15,245                                | 151,214                        | 64,694                    | 21,843                | 57,290  | 3,124       | 4,262              |
| New Kent County . . . . .            | 03                     | 17,109                                | 79,610                         | 52,024                    | 14,579                | 8,838   | 959         | 3,210              |
| Northampton County . . . . .         | 02                     | 13,401                                | 409,192                        | 50,649                    | 26,473                | 23,561  | 303,803     | 4,705              |
| Northumberland County . . . . .      | 01                     | 12,897                                | 109,894                        | 69,571                    | 27,955                | 7,848   | 1,869       | 2,651              |
| Nottoway County . . . . .            | 04                     | 15,755                                | 171,779                        | 61,232                    | 26,759                | 45,698  | 5,734       | 32,356             |
| Orange County . . . . .              | 07                     | 32,492                                | 209,564                        | 141,205                   | 40,097                | 22,190  | 1,421       | 4,651              |
| Page County . . . . .                | 07                     | 24,142                                | 146,263                        | 80,711                    | 30,848                | 21,198  | 4,506       | 8,999              |
| Patrick County . . . . .             | 09                     | 18,870                                | 112,139                        | 65,105                    | 25,545                | 11,236  | 6,568       | 3,684              |
| Pittsylvania County . . . . .        | 05                     | 60,826                                | 282,636                        | 153,370                   | 74,724                | 44,962  | 2,102       | 7,478              |
| Powhatan County . . . . .            | 04                     | 27,817                                | 97,840                         | 65,237                    | 13,987                | 11,811  | 1,212       | 5,593              |
| Prince Edward County . . . . .       | 05                     | 21,360                                | 121,660                        | 69,819                    | 28,362                | 15,004  | 2,388       | 6,086              |
| Prince George County . . . . .       | 03 04                  | 35,886                                | 907,029                        | 120,278                   | 17,120                | 27,627  | 309,308     | 432,695            |
| Prince William County . . . . .      | 01 10 11               | 360,411                               | 3,504,189                      | 834,966                   | 90,988                | 319,068 | 1,461,092   | 798,075            |
| Pulaski County . . . . .             | 09                     | 35,060                                | 214,126                        | 113,961                   | 59,845                | 28,144  | 2,329       | 9,847              |
| Rappahannock County . . . . .        | 07                     | 7,199                                 | 52,974                         | 33,971                    | 11,443                | 4,021   | 1,121       | 2,419              |
| Richmond County . . . . .            | 01                     | 9,171                                 | 79,616                         | 31,060                    | 18,076                | 18,294  | 9,913       | 2,273              |
| Roanoke County . . . . .             | 06 09                  | 90,420                                | 256,388                        | 155,047                   | 41,465                | 51,766  | 4,604       | 3,505              |
| Rockbridge County . . . . .          | 06                     | 21,498                                | 189,647                        | 50,845                    | 17,242                | 23,650  | 94,387      | 3,522              |
| Rockingham County . . . . .          | 06                     | 73,524                                | 329,668                        | 167,371                   | 61,423                | 38,668  | 50,548      | 11,657             |
| Russell County . . . . .             | 09                     | 28,838                                | 193,841                        | 110,567                   | 55,664                | 20,737  | 2,465       | 4,408              |
| Scott County . . . . .               | 09                     | 22,787                                | 167,548                        | 92,753                    | 44,702                | 21,158  | 1,286       | 7,649              |
| Shenandoah County . . . . .          | 06                     | 40,403                                | 225,935                        | 146,571                   | 42,299                | 21,630  | 3,099       | 12,337             |
| Smyth County . . . . .               | 09                     | 32,050                                | 214,836                        | 117,452                   | 50,872                | 31,247  | 8,630       | 6,636              |
| Southampton County . . . . .         | 04                     | 17,654                                | 98,580                         | 43,904                    | 36,366                | 12,189  | 2,251       | 3,870              |
| Spotsylvania County . . . . .        | 01 07                  | 119,194                               | 427,266                        | 242,714                   | 29,954                | 51,852  | 97,698      | 5,048              |
| Stafford County . . . . .            | 01                     | 120,723                               | 492,470                        | 325,207                   | 36,858                | 62,843  | 44,888      | 22,675             |
| Surry County . . . . .               | 03                     | 7,089                                 | 43,156                         | 23,157                    | 12,477                | 4,565   | 1,474       | 1,483              |
| Sussex County . . . . .              | 04                     | 12,222                                | 83,607                         | 41,484                    | 27,279                | 9,866   | 679         | 4,300              |
| Tazewell County . . . . .            | 09                     | 43,855                                | 345,831                        | 208,843                   | 91,193                | 34,293  | 4,327       | 7,175              |
| Warren County . . . . .              | 10                     | 36,294                                | 182,203                        | 101,456                   | 30,061                | 30,463  | 6,622       | 13,602             |
| Washington County . . . . .          | 09                     | 52,733                                | 280,117                        | 167,783                   | 59,152                | 41,372  | 3,092       | 8,717              |
| Westmoreland County . . . . .        | 01                     | 17,252                                | 154,914                        | 96,167                    | 35,653                | 14,658  | 3,685       | 4,751              |
| Wise County . . . . .                | 09                     | 41,666                                | 394,074                        | 177,093                   | 85,186                | 56,661  | 64,885      | 10,249             |
| Wythe County . . . . .               | 09                     | 28,538                                | 185,648                        | 107,230                   | 46,215                | 22,068  | 3,083       | 7,052              |
| York County . . . . .                | 01                     | 61,271                                | 716,004                        | 330,441                   | 37,105                | 42,047  | 52,082      | 254,330            |
| Alexandria City Area . . . . .       | 08                     | 140,024                               | 6,527,646                      | 585,513                   | 202,788               | 198,638 | 4,179,542   | 1,361,165          |
| Bedford City Area . . . . .          | 05                     | 6,286                                 | 79,569                         | 58,447                    | 13,863                | 3,908   | 628         | 2,723              |
| Bristol City Area . . . . .          | 09                     | 17,593                                | 179,055                        | 96,533                    | 43,461                | 15,712  | 4,138       | 19,210             |
| Buena Vista City Area . . . . .      | 06                     | 6,482                                 | 45,150                         | 26,315                    | 11,290                | 3,748   | 2,166       | 1,630              |
| Charlottesville City . . . . .       | 05                     | 41,228                                | 944,221                        | 151,958                   | 68,991                | 291,832 | 354,897     | 76,544             |
| Chesapeake City Area . . . . .       | 04                     | 219,154                               | 1,441,579                      | 737,518                   | 183,995               | 148,953 | 274,444     | 96,669             |
| Colonial Heights City Area . . . . . | 04                     | 17,796                                | 541,165                        | 80,146                    | 26,991                | 13,082  | 417,302     | 3,644              |
| Covington City Area . . . . .        | 06 09                  | 6,168                                 | 90,377                         | 55,794                    | 24,416                | 4,537   | 1,201       | 4,429              |
| Danville City Area . . . . .         | 05                     | 44,947                                | 359,567                        | 204,479                   | 95,936                | 44,899  | 3,728       | 10,525             |
| Emporia City Area . . . . .          | 04                     | 5,619                                 | 58,882                         | 32,536                    | 20,113                | 3,022   | 516         | 2,695              |
| Fairfax City Area . . . . .          | 11                     | 23,349                                | 2,343,921                      | 283,455                   | 74,160                | 147,774 | 1,765,529   | 73,003             |
| Falls Church City Area . . . . .     | 08                     | 10,948                                | 1,871,280                      | 67,947                    | 56,403                | 21,081  | 1,339,510   | 386,339            |
| Franklin City Area . . . . .         | 04                     | 8,906                                 | 83,871                         | 44,529                    | 26,367                | 9,914   | 1,002       | 2,057              |
| Fredericksburg City Area . . . . .   | 01                     | 22,410                                | 347,253                        | 201,423                   | 60,466                | 18,511  | 39,884      | 26,969             |
| Galax City Area . . . . .            | 09                     | 6,824                                 | 82,409                         | 48,517                    | 21,274                | 7,877   | 947         | 3,795              |
| Hampton City Area . . . . .          | 01 02 03               | 146,439                               | 2,874,652                      | 572,425                   | 171,653               | 165,958 | 1,044,261   | 920,356            |
| Harrisonburg City Area . . . . .     | 06                     | 44,039                                | 182,776                        | 71,779                    | 41,580                | 36,138  | 19,552      | 13,728             |
| Hopewell City Area . . . . .         | 04                     | 23,028                                | 237,801                        | 86,035                    | 40,119                | 18,409  | 90,369      | 2,869              |
| Lexington City Area . . . . .        | 06                     | 7,026                                 | 79,610                         | 46,702                    | 13,596                | 5,029   | 3,075       | 11,208             |
| Lynchburg City Area . . . . .        | 06                     | 71,282                                | 731,127                        | 242,719                   | 122,896               | 62,503  | 266,327     | 36,682             |

See footnotes at end of table.

**Table 15. Federal Government Expenditure by State and County Area: Fiscal Year 2007—Con.**

[In thousand dollars]

| State and county area              | Congressional district | U.S. resident population <sup>1</sup> | Federal government expenditure |                           |                       |                  |                  |                    |
|------------------------------------|------------------------|---------------------------------------|--------------------------------|---------------------------|-----------------------|------------------|------------------|--------------------|
|                                    |                        |                                       | Total                          | Retirement and disability | Other direct payments | Grants           | Procurement      | Salaries and wages |
| <b>Virginia—Con.</b>               |                        |                                       |                                |                           |                       |                  |                  |                    |
| Manassas City Area . . . . .       | 10                     | 35,412                                | 687,333                        | 174,939                   | 37,543                | 25,924           | 411,235          | 37,692             |
| Manassas Park City Area . . . . .  | 10                     | 11,426                                | 95,185                         | 4,924                     | 757                   | 6,194            | 80,174           | 3,135              |
| Martinsville City Area . . . . .   | 05                     | 14,578                                | 167,188                        | 102,193                   | 41,654                | 14,985           | 2,351            | 6,005              |
| Newport News City Area . . . . .   | 01 03                  | 179,153                               | 4,072,495                      | 604,138                   | 215,719               | 169,399          | 2,657,939        | 425,301            |
| Norfolk City Area . . . . .        | 02 03                  | 235,747                               | 7,615,225                      | 692,669                   | 384,855               | 253,216          | 2,810,574        | 3,473,912          |
| Norton City Area . . . . .         | 09                     | 3,724                                 | 49,479                         | 23,799                    | 11,875                | 6,454            | 278              | 7,072              |
| Petersburg City Area . . . . .     | 04                     | 32,885                                | 319,888                        | 140,936                   | 100,980               | 58,716           | 6,715            | 12,541             |
| Poquoson City Area . . . . .       | 01                     | 11,858                                | 49,560                         | 33,779                    | 6,526                 | 5,934            | 2,051            | 1,270              |
| Portsmouth City Area . . . . .     | 03                     | 101,967                               | 2,077,998                      | 376,750                   | 185,142               | 95,677           | 712,465          | 707,963            |
| Radford City Area . . . . .        | 09                     | 16,133                                | 158,440                        | 41,748                    | 22,941                | 12,112           | 75,256           | 6,382              |
| Richmond City Area . . . . .       | 03 07                  | 200,123                               | 4,375,479                      | 1,227,593                 | 523,040               | 1,580,979        | 407,925          | 635,941            |
| Roanoke City Area . . . . .        | 06                     | 92,600                                | 1,473,558                      | 459,003                   | 213,506               | 115,734          | 555,041          | 130,275            |
| Salem City Area . . . . .          | 06                     | 25,233                                | 321,167                        | 119,043                   | 50,328                | 15,881           | 38,441           | 97,474             |
| Staunton City Area . . . . .       | 06                     | 23,834                                | 200,177                        | 117,033                   | 50,569                | 18,406           | 1,545            | 12,623             |
| Suffolk City Area . . . . .        | 04                     | 81,332                                | 778,919                        | 275,356                   | 88,526                | 51,833           | 321,787          | 41,417             |
| Virginia Beach City Area . . . . . | 02                     | 434,743                               | 4,555,191                      | 1,532,945                 | 338,787               | 335,631          | 1,114,161        | 1,233,667          |
| Waynesboro City Area . . . . .     | 06                     | 21,656                                | 151,905                        | 98,287                    | 33,740                | 14,363           | 1,935            | 3,580              |
| Williamsburg City Area . . . . .   | 01                     | 12,434                                | 236,504                        | 117,958                   | 49,620                | 26,477           | 23,476           | 18,973             |
| Winchester City Area . . . . .     | 10                     | 25,733                                | 293,662                        | 119,839                   | 43,104                | 23,993           | 57,413           | 49,314             |
| State undistributed . . . . .      |                        |                                       | 6,402,531                      | 4,863                     | 6,109,281             | 288,386          | —                | —                  |
| <b>Washington . . . . .</b>        |                        | <b>6,468,424</b>                      | <b>52,454,900</b>              | <b>17,295,149</b>         | <b>9,306,221</b>      | <b>9,692,553</b> | <b>9,219,119</b> | <b>6,941,859</b>   |
| Adams County . . . . .             | 04 05                  | 16,982                                | 117,256                        | 28,147                    | 55,235                | 30,653           | 565              | 2,656              |
| Asotin County . . . . .            | 05                     | 21,111                                | 561,250                        | 81,542                    | 452,996               | 21,115           | 2,541            | 3,056              |
| Benton County . . . . .            | 04                     | 159,414                               | 3,366,190                      | 392,107                   | 135,011               | 144,545          | 2,628,301        | 66,225             |
| Chelan County . . . . .            | 04                     | 70,993                                | 449,228                        | 209,214                   | 92,526                | 80,880           | 24,819           | 41,789             |
| Clallam County . . . . .           | 06                     | 70,474                                | 672,091                        | 346,354                   | 106,038               | 124,391          | 51,997           | 43,312             |
| Clark County . . . . .             | 03                     | 418,070                               | 1,956,943                      | 999,480                   | 292,155               | 325,908          | 102,061          | 237,338            |
| Columbia County . . . . .          | 05                     | 3,986                                 | 46,273                         | 15,923                    | 21,899                | 3,562            | 1,845            | 3,045              |
| Cowlitz County . . . . .           | 03                     | 100,467                               | 585,313                        | 309,422                   | 126,413               | 121,257          | 9,102            | 19,118             |
| Douglas County . . . . .           | 04                     | 36,177                                | 200,472                        | 84,552                    | 55,585                | 35,708           | 16,481           | 8,147              |
| Ferry County . . . . .             | 05                     | 7,373                                 | 63,190                         | 26,756                    | 17,421                | 9,159            | 1,458            | 8,396              |
| Franklin County . . . . .          | 04                     | 69,578                                | 309,137                        | 105,056                   | 72,200                | 66,906           | 28,852           | 36,123             |
| Garfield County . . . . .          | 05                     | 2,050                                 | 42,773                         | 9,089                     | 16,064                | 8,785            | 4,578            | 4,258              |
| Grant County . . . . .             | 04                     | 83,047                                | 452,856                        | 199,506                   | 91,140                | 91,494           | 28,285           | 42,432             |
| Grays Harbor County . . . . .      | 06                     | 71,335                                | 500,947                        | 252,325                   | 119,177               | 102,518          | 11,135           | 15,791             |
| Island County . . . . .            | 02                     | 81,326                                | 855,928                        | 335,097                   | 62,335                | 91,571           | 121,713          | 245,212            |
| Jefferson County . . . . .         | 06                     | 29,199                                | 377,434                        | 147,019                   | 176,589               | 29,669           | 14,884           | 9,273              |
| King County . . . . .              | (*)                    | 1,859,284                             | 13,980,386                     | 3,970,173                 | 1,954,095             | 3,285,559        | 3,152,098        | 1,618,461          |
| Kitsap County . . . . .            | 01 06                  | 236,732                               | 3,450,437                      | 959,511                   | 218,555               | 362,773          | 659,025          | 1,250,574          |
| Kittitas County . . . . .          | 04                     | 38,542                                | 216,264                        | 90,219                    | 41,150                | 71,325           | 3,477            | 10,093             |
| Klickitat County . . . . .         | 04                     | 20,097                                | 143,566                        | 73,476                    | 26,755                | 23,433           | 13,763           | 6,140              |
| Lewis County . . . . .             | 03                     | 73,645                                | 506,114                        | 266,585                   | 111,425               | 81,354           | 29,635           | 17,115             |
| Lincoln County . . . . .           | 05                     | 10,255                                | 101,174                        | 43,716                    | 33,827                | 11,669           | 7,767            | 4,195              |
| Mason County . . . . .             | 06                     | 56,384                                | 381,754                        | 242,560                   | 71,322                | 57,777           | 4,109            | 5,986              |
| Okanogan County . . . . .          | 05                     | 39,653                                | 299,603                        | 138,908                   | 50,895                | 64,919           | 18,423           | 26,457             |
| Pacific County . . . . .           | 03                     | 21,490                                | 192,746                        | 100,558                   | 39,629                | 40,147           | 2,068            | 10,345             |
| Pend Oreille County . . . . .      | 05                     | 12,760                                | 86,649                         | 50,554                    | 14,129                | 14,143           | 1,719            | 6,103              |
| Pierce County . . . . .            | 06 08 09               | 773,165                               | 6,469,767                      | 2,286,935                 | 699,622               | 682,603          | 821,382          | 1,979,226          |
| San Juan County . . . . .          | 02                     | 15,214                                | 89,791                         | 54,494                    | 15,155                | 12,507           | 2,349            | 5,287              |
| Skagit County . . . . .            | 02                     | 116,397                               | 689,697                        | 362,274                   | 140,834               | 123,786          | 35,610           | 27,191             |
| Skamania County . . . . .          | 03 04                  | 10,723                                | 61,598                         | 25,346                    | 6,574                 | 9,128            | 11,484           | 9,066              |
| Snohomish County . . . . .         | 01 02                  | 676,898                               | 3,107,711                      | 1,367,348                 | 509,706               | 633,353          | 209,843          | 387,461            |
| Spokane County . . . . .           | 05                     | 456,175                               | 3,072,426                      | 1,384,553                 | 572,321               | 458,957          | 223,650          | 432,945            |
| Stevens County . . . . .           | 05                     | 41,835                                | 255,949                        | 142,775                   | 41,798                | 45,107           | 5,684            | 20,586             |
| Thurston County . . . . .          | 03 09                  | 238,555                               | 2,775,018                      | 917,402                   | 225,246               | 1,502,410        | 45,991           | 83,969             |
| Wahkiakum County . . . . .         | 03                     | 4,039                                 | 31,214                         | 17,124                    | 6,652                 | 6,017            | 351              | 1,069              |
| Walla Walla County . . . . .       | 05                     | 57,709                                | 421,409                        | 173,970                   | 104,399               | 54,500           | 32,898           | 55,641             |
| Whatcom County . . . . .           | 02                     | 192,999                               | 1,749,010                      | 487,512                   | 157,744               | 237,919          | 781,376          | 84,459             |
| Whitman County . . . . .           | 05                     | 41,229                                | 306,849                        | 76,261                    | 81,883                | 120,094          | 8,089            | 20,522             |
| Yakima County . . . . .            | 04                     | 233,062                               | 1,277,584                      | 517,686                   | 272,127               | 295,260          | 99,713           | 92,798             |
| State undistributed . . . . .      |                        |                                       | 2,230,902                      | 3,620                     | 2,017,593             | 209,689          | —                | —                  |
| <b>West Virginia . . . . .</b>     |                        | <b>1,812,035</b>                      | <b>17,066,594</b>              | <b>6,881,865</b>          | <b>3,518,818</b>      | <b>3,729,673</b> | <b>1,355,279</b> | <b>1,580,958</b>   |
| Barbour County . . . . .           | 01                     | 15,532                                | 109,882                        | 53,572                    | 28,632                | 21,904           | 2,291            | 3,482              |
| Berkeley County . . . . .          | 02                     | 99,734                                | 880,345                        | 296,749                   | 77,888                | 139,801          | 151,315          | 214,591            |
| Boone County . . . . .             | 03                     | 25,201                                | 190,438                        | 98,930                    | 43,311                | 40,172           | 1,272            | 6,753              |
| Braxton County . . . . .           | 02                     | 14,639                                | 100,968                        | 49,526                    | 20,452                | 25,178           | 1,074            | 4,737              |
| Brooke County . . . . .            | 01                     | 23,661                                | 186,945                        | 104,301                   | 46,344                | 31,746           | 854              | 3,700              |
| Cabell County . . . . .            | 03                     | 94,435                                | 894,734                        | 398,015                   | 177,477               | 183,752          | 74,507           | 60,983             |
| Calhoun County . . . . .           | 02                     | 7,201                                 | 58,101                         | 27,146                    | 14,361                | 14,854           | 314              | 1,426              |
| Clay County . . . . .              | 02                     | 10,120                                | 72,662                         | 38,355                    | 17,040                | 15,076           | 437              | 1,753              |
| Doddridge County . . . . .         | 01                     | 7,262                                 | 39,667                         | 18,412                    | 8,401                 | 11,462           | 275              | 1,116              |
| Fayette County . . . . .           | 03                     | 46,334                                | 411,728                        | 196,221                   | 108,971               | 69,019           | 13,376           | 24,141             |
| Gilmer County . . . . .            | 01                     | 6,907                                 | 74,669                         | 23,751                    | 13,133                | 12,111           | 6,358            | 19,317             |
| Grant County . . . . .             | 01                     | 11,925                                | 149,454                        | 49,955                    | 15,382                | 79,993           | 697              | 3,427              |
| Greenbrier County . . . . .        | 03                     | 34,586                                | 276,991                        | 137,576                   | 60,953                | 60,944           | 9,412            | 8,106              |
| Hampshire County . . . . .         | 02                     | 22,577                                | 126,596                        | 71,724                    | 25,450                | 24,618           | 776              | 4,029              |
| Hancock County . . . . .           | 01                     | 30,189                                | 302,280                        | 160,797                   | 80,633                | 52,672           | 2,511            | 5,667              |

See footnotes at end of table.



**Table 15. Federal Government Expenditure by State and County Area: Fiscal Year 2007—Con.**

[In thousand dollars]

| State and county area         | Congressional district | U.S. resident population <sup>1</sup> | Federal government expenditure |                           |                       |                  |                  |                    |
|-------------------------------|------------------------|---------------------------------------|--------------------------------|---------------------------|-----------------------|------------------|------------------|--------------------|
|                               |                        |                                       | Total                          | Retirement and disability | Other direct payments | Grants           | Procurement      | Salaries and wages |
| <b>West Virginia—Con.</b>     |                        |                                       |                                |                           |                       |                  |                  |                    |
| Hardy County . . . . .        | 02                     | 13,661                                | 91,636                         | 41,438                    | 13,380                | 18,901           | 13,969           | 3,949              |
| Harrison County . . . . .     | 01                     | 68,309                                | 805,982                        | 264,028                   | 130,976               | 107,631          | 59,596           | 243,751            |
| Jackson County . . . . .      | 02                     | 28,223                                | 190,850                        | 100,700                   | 37,895                | 42,204           | 3,165            | 6,886              |
| Jefferson County . . . . .    | 02                     | 50,832                                | 486,793                        | 159,813                   | 45,604                | 51,190           | 177,131          | 53,055             |
| Kanawha County . . . . .      | 02                     | 191,306                               | 2,394,475                      | 849,800                   | 409,279               | 816,753          | 119,510          | 199,134            |
| Lewis County . . . . .        | 02                     | 17,145                                | 128,862                        | 64,987                    | 31,412                | 26,044           | 1,135            | 5,284              |
| Lincoln County . . . . .      | 03                     | 22,322                                | 150,723                        | 84,811                    | 33,603                | 28,331           | 770              | 3,207              |
| Logan County . . . . .        | 03                     | 35,629                                | 356,864                        | 164,808                   | 108,427               | 72,637           | 1,743            | 9,250              |
| McDowell County . . . . .     | 03                     | 22,991                                | 445,440                        | 125,638                   | 72,051                | 43,998           | 197,443          | 6,311              |
| Marion County . . . . .       | 01                     | 56,728                                | 520,294                        | 217,786                   | 107,707               | 103,824          | 71,812           | 19,165             |
| Marshall County . . . . .     | 01                     | 33,148                                | 212,816                        | 104,410                   | 54,389                | 44,417           | 1,214            | 8,387              |
| Mason County . . . . .        | 02                     | 25,546                                | 191,271                        | 92,715                    | 40,156                | 49,387           | 2,523            | 6,489              |
| Mercer County . . . . .       | 03                     | 61,350                                | 602,818                        | 268,035                   | 137,334               | 170,416          | 5,354            | 21,679             |
| Mineral County . . . . .      | 01                     | 26,722                                | 275,204                        | 91,294                    | 50,572                | 40,682           | 88,152           | 4,505              |
| Mingo County . . . . .        | 03                     | 26,755                                | 261,305                        | 132,099                   | 55,954                | 63,595           | 4,288            | 5,369              |
| Monongalia County . . . . .   | 01                     | 87,516                                | 804,478                        | 195,849                   | 108,319               | 226,046          | 172,545          | 101,720            |
| Monroe County . . . . .       | 03                     | 13,537                                | 113,408                        | 54,408                    | 24,919                | 19,333           | 710              | 14,037             |
| Morgan County . . . . .       | 02                     | 16,351                                | 108,009                        | 61,936                    | 17,632                | 18,647           | 7,380            | 2,414              |
| Nicholas County . . . . .     | 03                     | 26,160                                | 198,687                        | 104,974                   | 42,893                | 36,866           | 6,736            | 7,217              |
| Ohio County . . . . .         | 01                     | 44,398                                | 420,476                        | 172,529                   | 110,762               | 84,585           | 17,390           | 35,211             |
| Pendleton County . . . . .    | 02                     | 7,650                                 | 68,908                         | 28,130                    | 12,029                | 13,085           | 1,291            | 14,374             |
| Pleasants County . . . . .    | 01                     | 7,183                                 | 45,619                         | 23,841                    | 11,194                | 9,193            | 275              | 1,116              |
| Pocahontas County . . . . .   | 03                     | 8,571                                 | 66,007                         | 31,894                    | 17,306                | 11,115           | 1,956            | 3,737              |
| Preston County . . . . .      | 01                     | 30,254                                | 248,659                        | 105,312                   | 43,749                | 41,642           | 16,030           | 41,925             |
| Putnam County . . . . .       | 02                     | 55,001                                | 330,558                        | 149,999                   | 45,796                | 109,182          | 3,193            | 22,388             |
| Raleigh County . . . . .      | 03                     | 79,170                                | 766,301                        | 326,253                   | 147,937               | 151,529          | 29,947           | 110,635            |
| Randolph County . . . . .     | 02                     | 28,292                                | 215,927                        | 107,347                   | 49,714                | 41,428           | 4,037            | 13,400             |
| Ritchie County . . . . .      | 01                     | 10,371                                | 68,443                         | 34,942                    | 15,824                | 14,782           | 584              | 2,311              |
| Roane County . . . . .        | 02                     | 15,295                                | 104,650                        | 55,674                    | 24,228                | 20,560           | 550              | 3,639              |
| Summers County . . . . .      | 03                     | 13,202                                | 110,366                        | 53,213                    | 23,967                | 17,740           | 12,854           | 2,592              |
| Taylor County . . . . .       | 01                     | 16,117                                | 99,696                         | 50,936                    | 22,043                | 20,816           | 2,339            | 3,562              |
| Tucker County . . . . .       | 01                     | 6,868                                 | 53,794                         | 26,654                    | 9,920                 | 12,726           | 547              | 3,947              |
| Tyler County . . . . .        | 01                     | 8,952                                 | 62,523                         | 30,771                    | 12,804                | 15,895           | 1,409            | 1,643              |
| Upshur County . . . . .       | 02                     | 23,508                                | 152,702                        | 79,075                    | 32,054                | 34,357           | 1,095            | 6,122              |
| Wayne County . . . . .        | 03                     | 41,231                                | 316,777                        | 127,719                   | 51,753                | 63,321           | 3,802            | 70,182             |
| Webster County . . . . .      | 03                     | 9,435                                 | 71,679                         | 36,925                    | 19,639                | 13,319           | 368              | 1,428              |
| Wetzel County . . . . .       | 01                     | 16,432                                | 132,907                        | 71,776                    | 29,051                | 27,316           | 889              | 3,875              |
| Wirt County . . . . .         | 02                     | 5,809                                 | 40,141                         | 19,096                    | 7,932                 | 7,468            | 4,497            | 1,147              |
| Wood County . . . . .         | 01                     | 86,088                                | 798,915                        | 325,662                   | 150,223               | 126,980          | 50,130           | 145,920            |
| Wyoming County . . . . .      | 03                     | 23,674                                | 203,858                        | 112,831                   | 47,996                | 34,816           | 1,449            | 6,767              |
| State undistributed . . . . . |                        |                                       | 472,314                        | 6,729                     | 371,970               | 93,615           | —                | —                  |
| <b>Wisconsin</b> . . . . .    |                        | <b>5,601,640</b>                      | <b>38,177,296</b>              | <b>14,272,508</b>         | <b>9,696,394</b>      | <b>7,542,717</b> | <b>4,445,225</b> | <b>2,220,451</b>   |
| Adams County . . . . .        | 06                     | 20,675                                | 118,730                        | 56,825                    | 25,447                | 14,597           | 1,329            | 20,532             |
| Ashland County . . . . .      | 07                     | 16,296                                | 127,157                        | 54,034                    | 27,315                | 27,745           | 6,961            | 11,102             |
| Barron County . . . . .       | 07                     | 45,606                                | 264,267                        | 139,984                   | 60,549                | 50,763           | 2,552            | 10,419             |
| Bayfield County . . . . .     | 07                     | 15,039                                | 102,257                        | 50,790                    | 18,136                | 22,578           | 2,034            | 8,719              |
| Brown County . . . . .        | 08                     | 243,132                               | 2,395,469                      | 533,873                   | 1,437,122             | 234,363          | 111,633          | 78,478             |
| Buffalo County . . . . .      | 03                     | 13,812                                | 92,701                         | 42,365                    | 20,218                | 18,236           | 5,505            | 6,376              |
| Burnett County . . . . .      | 07                     | 16,321                                | 114,496                        | 60,584                    | 20,458                | 26,197           | 4,508            | 2,748              |
| Calumet County . . . . .      | 06 08                  | 44,323                                | 149,235                        | 66,436                    | 29,748                | 34,807           | 3,609            | 14,636             |
| Chippewa County . . . . .     | 07                     | 60,402                                | 324,685                        | 154,589                   | 74,110                | 60,939           | 16,493           | 18,554             |
| Clark County . . . . .        | 03 07                  | 33,490                                | 180,725                        | 86,924                    | 53,152                | 28,369           | 3,654            | 8,626              |
| Columbia County . . . . .     | 02                     | 55,280                                | 357,174                        | 165,608                   | 75,266                | 48,189           | 51,563           | 16,546             |
| Crawford County . . . . .     | 03                     | 16,998                                | 97,397                         | 48,806                    | 22,854                | 18,887           | 1,337            | 5,513              |
| Dane County . . . . .         | 02                     | 476,785                               | 3,813,085                      | 1,065,821                 | 349,926               | 1,889,428        | 164,797          | 343,113            |
| Dodge County . . . . .        | 06                     | 87,786                                | 336,881                        | 161,979                   | 80,409                | 72,831           | 3,611            | 18,050             |
| Door County . . . . .         | 08                     | 27,811                                | 249,963                        | 101,185                   | 44,423                | 70,940           | 6,720            | 26,694             |
| Douglas County . . . . .      | 07                     | 43,721                                | 274,655                        | 148,948                   | 60,928                | 49,616           | 3,620            | 11,543             |
| Dunn County . . . . .         | 03                     | 42,329                                | 202,626                        | 92,685                    | 48,908                | 49,686           | 3,448            | 7,900              |
| Eau Claire County . . . . .   | 03                     | 97,406                                | 493,068                        | 235,842                   | 109,419               | 99,626           | 16,166           | 32,016             |
| Florence County . . . . .     | 08                     | 4,768                                 | 25,313                         | 13,618                    | 6,198                 | 4,029            | 233              | 1,234              |
| Fond Du Lac County . . . . .  | 06                     | 99,124                                | 501,438                        | 271,846                   | 117,401               | 85,853           | 7,201            | 19,137             |
| Forest County . . . . .       | 08                     | 9,807                                 | 74,958                         | 36,417                    | 12,144                | 17,940           | 2,320            | 6,137              |
| Grant County . . . . .        | 03                     | 48,792                                | 282,228                        | 134,204                   | 78,280                | 53,911           | 2,939            | 12,894             |
| Green County . . . . .        | 02                     | 35,727                                | 178,441                        | 88,602                    | 47,339                | 33,015           | 1,776            | 7,710              |
| Green Lake County . . . . .   | 06                     | 18,735                                | 146,285                        | 61,420                    | 30,554                | 18,999           | 29,989           | 5,323              |
| Iowa County . . . . .         | 03                     | 23,561                                | 115,294                        | 47,882                    | 30,025                | 29,150           | 1,388            | 6,850              |
| Iron County . . . . .         | 07                     | 6,307                                 | 46,496                         | 24,258                    | 10,984                | 9,330            | 341              | 1,583              |
| Jackson County . . . . .      | 03                     | 19,856                                | 125,166                        | 57,794                    | 23,620                | 37,792           | 1,036            | 4,924              |
| Jefferson County . . . . .    | 02 05 06               | 80,213                                | 444,302                        | 211,621                   | 98,381                | 94,007           | 22,493           | 17,799             |
| Juneau County . . . . .       | 03                     | 26,548                                | 178,208                        | 92,173                    | 35,069                | 22,081           | 7,936            | 20,949             |
| Kenosha County . . . . .      | 01                     | 162,921                               | 782,710                        | 369,788                   | 177,684               | 156,030          | 53,740           | 25,468             |
| Kewaunee County . . . . .     | 08                     | 20,533                                | 109,090                        | 55,204                    | 27,808                | 16,425           | 5,334            | 4,319              |
| La Crosse County . . . . .    | 03                     | 111,411                               | 704,059                        | 278,782                   | 106,850               | 105,659          | 176,781          | 35,986             |
| Lafayette County . . . . .    | 03                     | 15,819                                | 92,124                         | 37,807                    | 30,861                | 18,503           | 848              | 4,105              |
| Langlade County . . . . .     | 07 08                  | 20,302                                | 124,680                        | 68,860                    | 29,756                | 20,363           | 1,473            | 4,228              |
| Lincoln County . . . . .      | 07                     | 29,659                                | 182,205                        | 98,636                    | 37,123                | 25,829           | 11,162           | 9,455              |

See footnotes at end of table.

**Table 15. Federal Government Expenditure by State and County Area: Fiscal Year 2007—Con.**

[In thousand dollars]

| State and county area                     | Congressional district | U.S. resident population <sup>1</sup> | Federal government expenditure |                           |                       |                  |                |                    |
|---|------------------------|---------------------------------------|--------------------------------|---------------------------|-----------------------|------------------|----------------|--------------------|
|   |                        |                                       | Total                          | Retirement and disability | Other direct payments | Grants           | Procurement    | Salaries and wages |
| <b>Wisconsin—Con.</b>                     |                        |                                       |                                |                           |                       |                  |                |                    |
| Manitowoc County . . . . .                | 06                     | 80,928                                | 436,422                        | 232,553                   | 107,220               | 70,858           | 10,066         | 15,726             |
| Marathon County . . . . .                 | 07                     | 129,958                               | 627,389                        | 299,916                   | 130,916               | 133,138          | 13,472         | 49,948             |
| Marinette County . . . . .                | 08                     | 42,571                                | 370,649                        | 158,441                   | 60,667                | 39,929           | 100,765        | 10,847             |
| Marquette County . . . . .                | 06                     | 14,982                                | 120,087                        | 65,722                    | 26,231                | 16,668           | 7,190          | 4,275              |
| Menominee County . . . . .                | 08                     | 4,616                                 | 39,383                         | 10,337                    | 6,297                 | 22,005           | 105            | 640                |
| Milwaukee County . . . . .                | 01 04 05               | 951,252                               | 6,304,364                      | 2,281,900                 | 1,596,204             | 1,285,486        | 439,115        | 701,659            |
| Monroe County . . . . .                   | 03                     | 43,112                                | 458,748                        | 148,355                   | 42,796                | 47,584           | 126,354        | 93,659             |
| Oconto County . . . . .                   | 08                     | 37,466                                | 184,537                        | 96,867                    | 41,107                | 35,480           | 2,253          | 8,830              |
| Oneida County . . . . .                   | 07 08                  | 36,243                                | 266,123                        | 149,957                   | 53,520                | 41,056           | 5,882          | 15,708             |
| Outagamie County . . . . .                | 06 08                  | 173,703                               | 776,101                        | 399,345                   | 126,921               | 133,533          | 82,934         | 33,368             |
| Ozaukee County . . . . .                  | 05                     | 85,602                                | 453,891                        | 226,779                   | 77,597                | 72,736           | 62,934         | 13,845             |
| Pepin County . . . . .                    | 03                     | 7,383                                 | 43,925                         | 21,063                    | 13,081                | 6,864            | 917            | 2,000              |
| Pierce County . . . . .                   | 03                     | 39,577                                | 169,905                        | 87,495                    | 39,465                | 31,363           | 2,854          | 8,727              |
| Polk County . . . . .                     | 07                     | 44,265                                | 220,151                        | 116,388                   | 52,783                | 31,882           | 9,046          | 10,053             |
| Portage County . . . . .                  | 07                     | 68,272                                | 362,504                        | 152,149                   | 77,184                | 109,792          | 2,998          | 20,381             |
| Price County . . . . .                    | 07                     | 14,465                                | 105,476                        | 55,564                    | 22,309                | 18,758           | 1,968          | 6,877              |
| Racine County . . . . .                   | 01                     | 195,099                               | 1,055,794                      | 519,849                   | 207,184               | 189,376          | 104,541        | 34,844             |
| Richland County . . . . .                 | 03                     | 18,142                                | 93,510                         | 46,266                    | 23,902                | 17,508           | 1,520          | 4,315              |
| Rock County . . . . .                     | 01 02                  | 159,623                               | 943,068                        | 411,003                   | 179,122               | 173,691          | 151,702        | 27,550             |
| Rusk County . . . . .                     | 07                     | 14,655                                | 87,483                         | 47,014                    | 19,957                | 15,722           | 914            | 3,877              |
| St. Croix County . . . . .                | 03                     | 81,131                                | 274,167                        | 142,046                   | 54,060                | 57,417           | 6,730          | 13,915             |
| Sauk County . . . . .                     | 02 03                  | 58,477                                | 309,644                        | 153,471                   | 68,779                | 50,529           | 23,061         | 13,804             |
| Sawyer County . . . . .                   | 07                     | 17,088                                | 120,346                        | 59,223                    | 25,002                | 27,477           | 2,701          | 5,943              |
| Shawano County . . . . .                  | 08                     | 41,072                                | 217,347                        | 116,115                   | 51,030                | 38,634           | 2,245          | 9,323              |
| Sheboygan County . . . . .                | 06                     | 114,504                               | 596,732                        | 291,418                   | 113,861               | 97,007           | 67,439         | 27,007             |
| Taylor County . . . . .                   | 07                     | 19,312                                | 96,128                         | 46,615                    | 25,043                | 18,090           | 1,132          | 5,248              |
| Trempealeau County . . . . .              | 03                     | 27,815                                | 167,434                        | 78,906                    | 40,520                | 37,730           | 1,655          | 8,623              |
| Vernon County . . . . .                   | 03                     | 29,014                                | 157,261                        | 80,495                    | 35,232                | 27,260           | 6,314          | 7,961              |
| Vilas County . . . . .                    | 08                     | 22,083                                | 167,637                        | 92,525                    | 33,503                | 33,837           | 2,554          | 5,218              |
| Walworth County . . . . .                 | 01 02                  | 100,800                               | 434,060                        | 231,380                   | 101,734               | 74,953           | 10,803         | 15,191             |
| Washburn County . . . . .                 | 07                     | 16,682                                | 129,096                        | 75,915                    | 25,787                | 16,246           | 2,858          | 8,291              |
| Washington County . . . . .               | 05                     | 128,211                               | 522,035                        | 298,371                   | 95,343                | 95,151           | 5,574          | 27,597             |
| Waukesha County . . . . .                 | 01 05                  | 379,333                               | 1,839,408                      | 974,594                   | 317,916               | 350,743          | 112,220        | 83,935             |
| Waupaca County . . . . .                  | 08                     | 52,045                                | 396,066                        | 179,541                   | 71,383                | 60,135           | 72,357         | 12,650             |
| Waushara County . . . . .                 | 06                     | 24,766                                | 151,127                        | 75,651                    | 32,310                | 37,389           | 1,201          | 4,576              |
| Winnebago County . . . . .                | 06                     | 162,154                               | 3,045,210                      | 386,294                   | 177,782               | 176,079          | 2,248,880      | 56,175             |
| Wood County . . . . .                     | 07                     | 73,944                                | 455,759                        | 246,472                   | 101,781               | 77,463           | 13,442         | 16,599             |
| State undistributed . . . . .             |                        |                                       | 2,170,762                      | 325                       | 1,962,401             | 206,435          | —              | 1,600              |
| <b>Wyoming . . . . .</b>                  |                        | <b>522,830</b>                        | <b>5,355,060</b>               | <b>1,405,409</b>          | <b>845,635</b>        | <b>1,999,791</b> | <b>503,840</b> | <b>600,386</b>     |
| Albany County . . . . .                   | 00                     | 32,227                                | 204,568                        | 61,154                    | 37,962                | 82,616           | 7,475          | 15,361             |
| Big Horn County . . . . .                 | 00                     | 11,263                                | 86,151                         | 36,779                    | 20,542                | 20,911           | 1,839          | 6,079              |
| Campbell County . . . . .                 | 00                     | 40,433                                | 131,851                        | 50,946                    | 18,334                | 39,734           | 15,175         | 7,661              |
| Carbon County . . . . .                   | 00                     | 15,486                                | 269,189                        | 40,175                    | 18,262                | 18,987           | 179,593        | 12,172             |
| Converse County . . . . .                 | 00                     | 12,868                                | 67,014                         | 31,401                    | 12,562                | 19,005           | 443            | 3,603              |
| Crook County . . . . .                    | 00                     | 6,284                                 | 47,592                         | 18,310                    | 7,296                 | 16,413           | 1,497          | 4,076              |
| Fremont County . . . . .                  | 00                     | 37,479                                | 283,774                        | 108,083                   | 51,886                | 89,152           | 8,862          | 25,791             |
| Goshen County . . . . .                   | 00                     | 11,995                                | 83,280                         | 41,337                    | 24,337                | 9,942            | 933            | 6,731              |
| Hot Springs County . . . . .              | 00                     | 4,553                                 | 34,208                         | 20,140                    | 8,395                 | 4,691            | 141            | 841                |
| Johnson County . . . . .                  | 00                     | 8,142                                 | 72,135                         | 26,290                    | 10,578                | 26,681           | 770            | 7,815              |
| Laramie County . . . . .                  | 00                     | 86,353                                | 1,130,371                      | 311,889                   | 100,608               | 289,897          | 124,425        | 303,552            |
| Lincoln County . . . . .                  | 00                     | 16,171                                | 80,993                         | 41,399                    | 12,079                | 17,115           | 2,170          | 8,229              |
| Natrona County . . . . .                  | 00                     | 71,750                                | 434,170                        | 181,569                   | 73,522                | 103,851          | 27,359         | 47,869             |
| Niobrara County . . . . .                 | 00                     | 2,262                                 | 19,328                         | 7,690                     | 7,755                 | 2,245            | 250            | 1,387              |
| Park County . . . . .                     | 00                     | 27,073                                | 225,190                        | 88,945                    | 30,853                | 33,733           | 33,708         | 37,951             |
| Platte County . . . . .                   | 00                     | 8,396                                 | 83,498                         | 31,596                    | 16,529                | 22,347           | 5,013          | 8,013              |
| Sheridan County . . . . .                 | 00                     | 27,998                                | 250,186                        | 98,348                    | 31,822                | 64,299           | 15,797         | 39,920             |
| Sublette County . . . . .                 | 00                     | 7,925                                 | 42,744                         | 15,522                    | 6,116                 | 11,864           | 2,397          | 6,845              |
| Sweetwater County . . . . .               | 00                     | 39,305                                | 195,523                        | 77,108                    | 30,418                | 59,875           | 4,994          | 23,128             |
| Teton County . . . . .                    | 00                     | 20,002                                | 107,554                        | 30,765                    | 8,899                 | 38,873           | 10,333         | 18,684             |
| Uinta County . . . . .                    | 00                     | 20,195                                | 76,451                         | 39,273                    | 11,293                | 20,528           | 771            | 4,586              |
| Washakie County . . . . .                 | 00                     | 7,816                                 | 62,156                         | 25,541                    | 13,690                | 13,971           | 1,378          | 7,576              |
| Weston County . . . . .                   | 00                     | 6,854                                 | 101,705                        | 21,026                    | 9,819                 | 9,826            | 58,516         | 2,518              |
| State undistributed . . . . .             |                        |                                       | 1,265,431                      | 121                       | 282,077               | 983,233          | —              | —                  |
| <b>American Samoa . . . . .</b>           | <b>98</b>              | <b>57,794</b>                         | <b>213,337</b>                 | <b>50,797</b>             | <b>9,216</b>          | <b>128,115</b>   | <b>19,766</b>  | <b>5,443</b>       |
| Eastern District . . . . .                | 98                     | 23,441                                | 141,231                        | 39,421                    | 4,027                 | 78,252           | 19,531         | —                  |
| Manu'a District . . . . .                 | 98                     | 1,378                                 | 18                             | —                         | —                     | 18               | —              | —                  |
| Western District . . . . .                | 98                     | 32,435                                | 486                            | 30                        | —                     | 456              | —              | —                  |
| State undistributed . . . . .             |                        |                                       | 71,602                         | 11,346                    | 5,189                 | 49,389           | 236            | 5,443              |
| <b>Micronesia . . . . .</b>               | <b>99</b>              | <b>108,004</b>                        | <b>170,901</b>                 | <b>923</b>                | <b>7,722</b>          | <b>162,016</b>   | <b>240</b>     | <b>—</b>           |
| <b>Guam . . . . .</b>                     | <b>98</b>              | <b>171,019</b>                        | <b>1,478,876</b>               | <b>250,399</b>            | <b>89,870</b>         | <b>298,556</b>   | <b>507,133</b> | <b>332,917</b>     |
| <b>Marshall Islands . . . . .</b>         | <b>99</b>              | <b>60,451</b>                         | <b>112,083</b>                 | <b>502</b>                | <b>2,301</b>          | <b>109,280</b>   | <b>—</b>       | <b>—</b>           |
| <b>Northern Mariana Islands . . . . .</b> | <b>99</b>              | <b>82,459</b>                         | <b>130,315</b>                 | <b>28,145</b>             | <b>13,096</b>         | <b>80,913</b>    | <b>424</b>     | <b>7,737</b>       |
| Northern Islands . . . . .                | 99                     | 6                                     | 16                             | —                         | —                     | —                | —              | —                  |
| Rota . . . . .                            | 99                     | 3,283                                 | 758                            | —                         | 743                   | 15               | —              | —                  |
| Saipan . . . . .                          | 99                     | 62,392                                | 87,491                         | 19,103                    | 10,290                | 57,913           | 185            | —                  |
| Tinian . . . . .                          | 99                     | 3,540                                 | 294                            | —                         | 290                   | —                | 4              | —                  |
| State undistributed . . . . .             |                        |                                       | 41,757                         | 9,042                     | 1,757                 | 22,985           | 236            | 7,737              |

See footnotes at end of table.

**Table 15. Federal Government Expenditure by State and County Area: Fiscal Year 2007—Con.**

[In thousand dollars]

| State and county area             | Congressional district | U.S. resident population <sup>1</sup> | Federal government expenditure |                           |                       |                  |                |                    |
|-----------------------------------|------------------------|---------------------------------------|--------------------------------|---------------------------|-----------------------|------------------|----------------|--------------------|
|                                   |                        |                                       | Total                          | Retirement and disability | Other direct payments | Grants           | Procurement    | Salaries and wages |
| <b>Palau . . . . .</b>            | <b>99</b>              | <b>20,579</b>                         | <b>31,457</b>                  | <b>868</b>                | <b>1,942</b>          | <b>28,648</b>    | —              | —                  |
| <b>Puerto Rico . . . . .</b>      | <b>98</b>              | <b>3,942,375</b>                      | <b>16,798,009</b>              | <b>6,764,230</b>          | <b>3,232,970</b>      | <b>4,795,527</b> | <b>914,737</b> | <b>1,090,545</b>   |
| Adjuntas Municipio . . . . .      | 98                     | 18,470                                | 341,023                        | 3,609                     | 12,532                | 324,733          | 149            | —                  |
| Aguada Municipio . . . . .        | 98                     | 45,631                                | 55,284                         | 5,924                     | 22,748                | 26,273           | 339            | —                  |
| Aguadilla Municipio . . . . .     | 98                     | 67,181                                | 114,645                        | 20,723                    | 38,255                | 44,479           | 11,188         | —                  |
| Aguas Buenas Municipio . . . . .  | 98                     | 31,364                                | 34,490                         | 3,001                     | 12,261                | 19,228           | —              | —                  |
| Aibonito Municipio . . . . .      | 98                     | 27,138                                | 40,771                         | 7,749                     | 16,301                | 16,009           | 713            | —                  |
| Anasco Municipio . . . . .        | 98                     | 30,139                                | 32,364                         | 3,578                     | 13,181                | 15,605           | —              | —                  |
| Arecibo Municipio . . . . .       | 98                     | 102,495                               | 179,986                        | 20,536                    | 78,200                | 68,708           | 12,542         | —                  |
| Arroyo Municipio . . . . .        | 98                     | 19,012                                | 33,001                         | 2,961                     | 11,428                | 18,612           | —              | —                  |
| Barceloneta Municipio . . . . .   | 98                     | 23,043                                | 41,890                         | 5,057                     | 18,853                | 17,441           | 539            | —                  |
| Barranquitas Municipio . . . . .  | 98                     | 30,373                                | 72,223                         | 7,720                     | 17,326                | 29,645           | 17,532         | —                  |
| Bayamon Municipio . . . . .       | 98                     | 220,629                               | 417,864                        | 72,911                    | 166,376               | 143,039          | 35,539         | —                  |
| Cabo Rojo Municipio . . . . .     | 98                     | 52,970                                | 59,418                         | 10,325                    | 23,123                | 25,666           | 304            | —                  |
| Caguas Municipio . . . . .        | 98                     | 142,984                               | 340,939                        | 36,083                    | 154,880               | 115,409          | 34,567         | —                  |
| Camuy Municipio . . . . .         | 98                     | 39,370                                | 47,820                         | 6,618                     | 18,660                | 22,488           | 53             | —                  |
| Canovanas Municipio . . . . .     | 98                     | 47,228                                | 39,264                         | 7,916                     | 2,899                 | 28,396           | 53             | —                  |
| Carolina Municipio . . . . .      | 98                     | 187,607                               | 262,878                        | 39,316                    | 106,306               | 113,310          | 3,947          | —                  |
| Catano Municipio . . . . .        | 98                     | 26,536                                | 58,176                         | 5,453                     | 29,217                | 22,319           | 1,188          | —                  |
| Cayey Municipio . . . . .         | 98                     | 47,369                                | 79,912                         | 15,710                    | 31,751                | 32,332           | 118            | —                  |
| Ceiba Municipio . . . . .         | 98                     | 17,850                                | 108,252                        | 8,283                     | 8,642                 | 10,097           | 81,230         | —                  |
| Ciales Municipio . . . . .        | 98                     | 20,572                                | 37,500                         | 4,681                     | 16,239                | 16,579           | —              | —                  |
| Cidra Municipio . . . . .         | 98                     | 47,945                                | 53,929                         | 6,159                     | 15,903                | 31,249           | 618            | —                  |
| Coamo Municipio . . . . .         | 98                     | 39,538                                | 55,906                         | 9,262                     | 20,402                | 26,191           | 51             | —                  |
| Comerio Municipio . . . . .       | 98                     | 19,357                                | 28,446                         | 3,300                     | 9,461                 | 15,685           | —              | —                  |
| Corozal Municipio . . . . .       | 98                     | 38,839                                | 50,603                         | 5,878                     | 15,830                | 28,886           | 8              | —                  |
| Culebra Municipio . . . . .       | 98                     | 2,113                                 | 1,775                          | 329                       | 767                   | 662              | 17             | —                  |
| Dorado Municipio . . . . .        | 98                     | 36,351                                | 41,376                         | 7,037                     | 12,352                | 21,664           | 324            | —                  |
| Fajardo Municipio . . . . .       | 98                     | 42,190                                | 70,142                         | 14,827                    | 25,541                | 23,780           | 5,995          | —                  |
| Florida Municipio . . . . .       | 98                     | 15,611                                | 13,614                         | 2,343                     | 2,227                 | 9,043            | —              | —                  |
| Guanica Municipio . . . . .       | 98                     | 22,800                                | 33,941                         | 4,804                     | 11,924                | 16,714           | 498            | —                  |
| Guayama Municipio . . . . .       | 98                     | 45,258                                | 62,594                         | 5,206                     | 21,143                | 35,704           | 542            | —                  |
| Guayanilla Municipio . . . . .    | 98                     | 23,735                                | 44,535                         | 8,159                     | 13,502                | 16,947           | 5,926          | —                  |
| Guaynabo Municipio . . . . .      | 98                     | 102,838                               | 136,027                        | 23,831                    | 43,440                | 55,986           | 12,770         | —                  |
| Gurabo Municipio . . . . .        | 98                     | 42,972                                | 48,039                         | 6,777                     | 16,511                | 24,751           | 1              | —                  |
| Hatillo Municipio . . . . .       | 98                     | 43,079                                | 44,282                         | 5,559                     | 13,974                | 24,750           | —              | —                  |
| Hormigueros Municipio . . . . .   | 98                     | 17,524                                | 23,002                         | 4,039                     | 10,186                | 8,777            | —              | —                  |
| Humacao Municipio . . . . .       | 98                     | 60,681                                | 98,946                         | 20,825                    | 35,333                | 41,856           | 933            | —                  |
| Isabela Municipio . . . . .       | 98                     | 47,782                                | 62,176                         | 11,138                    | 21,000                | 29,954           | 84             | —                  |
| Jayuya Municipio . . . . .        | 98                     | 18,289                                | 25,816                         | 2,575                     | 7,926                 | 15,314           | —              | —                  |
| Juana Diaz Municipio . . . . .    | 98                     | 52,978                                | 78,894                         | 7,584                     | 23,526                | 39,992           | 7,792          | —                  |
| Juncos Municipio . . . . .        | 98                     | 40,705                                | 47,959                         | 5,391                     | 18,475                | 23,863           | 232            | —                  |
| Lajas Municipio . . . . .         | 98                     | 27,837                                | 35,303                         | 6,025                     | 13,187                | 14,645           | 1,446          | —                  |
| Lares Municipio . . . . .         | 98                     | 37,626                                | 52,296                         | 5,968                     | 18,229                | 28,090           | 8              | —                  |
| Las Marias Municipio . . . . .    | 98                     | 12,103                                | 12,200                         | 583                       | 3,731                 | 7,886            | —              | —                  |
| Las Piedras Municipio . . . . .   | 98                     | 39,267                                | 41,702                         | 4,932                     | 18,008                | 18,759           | 4              | —                  |
| Loiza Municipio . . . . .         | 98                     | 33,705                                | 51,813                         | 2,902                     | 20,837                | 26,970           | 1,104          | —                  |
| Luquillo Municipio . . . . .      | 98                     | 20,522                                | 29,998                         | 5,821                     | 8,242                 | 14,211           | 1,725          | —                  |
| Manati Municipio . . . . .        | 98                     | 49,386                                | 71,314                         | 7,726                     | 33,718                | 29,574           | 297            | —                  |
| Maricao Municipio . . . . .       | 98                     | 6,338                                 | 9,883                          | 1,323                     | 2,678                 | 5,882            | —              | —                  |
| Maunabo Municipio . . . . .       | 98                     | 12,681                                | 20,273                         | 2,330                     | 6,465                 | 11,217           | 262            | —                  |
| Mayaguez Municipio . . . . .      | 98                     | 93,730                                | 329,604                        | 17,846                    | 77,857                | 104,873          | 129,028        | —                  |
| Moca Municipio . . . . .          | 98                     | 44,308                                | 49,267                         | 4,627                     | 14,463                | 24,761           | 5,416          | —                  |
| Morovis Municipio . . . . .       | 98                     | 32,653                                | 43,635                         | 3,871                     | 13,849                | 25,912           | 3              | —                  |
| Naguabo Municipio . . . . .       | 98                     | 24,319                                | 38,069                         | 5,957                     | 14,290                | 17,811           | 11             | —                  |
| Naranjo Municipio . . . . .       | 98                     | 29,980                                | 49,299                         | 6,184                     | 12,678                | 30,210           | 227            | —                  |
| Orocovis Municipio . . . . .      | 98                     | 24,843                                | 155,448                        | 4,009                     | 11,285                | 23,143           | 117,011        | —                  |
| Patillas Municipio . . . . .      | 98                     | 20,007                                | 34,196                         | 3,459                     | 11,663                | 19,074           | —              | —                  |
| Penuelas Municipio . . . . .      | 98                     | 29,301                                | 38,648                         | 5,542                     | 16,297                | 16,808           | —              | —                  |
| Ponce Municipio . . . . .         | 98                     | 180,376                               | 368,856                        | 44,281                    | 151,316               | 167,858          | 5,401          | —                  |
| Quebradillas Municipio . . . . .  | 98                     | 27,871                                | 32,646                         | 5,907                     | 11,986                | 14,748           | 4              | —                  |
| Rincon Municipio . . . . .        | 98                     | 16,395                                | 21,582                         | 2,964                     | 9,114                 | 9,439            | 65             | —                  |
| Rio Grande Municipio . . . . .    | 98                     | 56,348                                | 94,618                         | 3,062                     | 25,056                | 63,390           | 3,110          | —                  |
| Sabana Grande Municipio . . . . . | 98                     | 27,539                                | 36,800                         | 5,479                     | 15,200                | 16,120           | —              | —                  |
| Salinas Municipio . . . . .       | 98                     | 32,153                                | 47,048                         | 5,127                     | 15,771                | 24,419           | 1,730          | —                  |
| San German Municipio . . . . .    | 98                     | 37,597                                | 54,467                         | 7,933                     | 20,360                | 26,105           | 69             | —                  |
| San Juan Municipio . . . . .      | 98                     | 424,951                               | 8,488,244                      | 6,011,173                 | 908,803               | 1,386,971        | 181,297        | —                  |
| San Lorenzo Municipio . . . . .   | 98                     | 44,381                                | 57,181                         | 5,148                     | 21,607                | 30,426           | —              | —                  |
| San Sebastian Municipio . . . . . | 98                     | 47,535                                | 63,543                         | 7,289                     | 24,410                | 31,836           | 7              | —                  |
| Santa Isabel Municipio . . . . .  | 98                     | 22,804                                | 40,939                         | 5,859                     | 13,306                | 21,592           | 182            | —                  |
| Toa Alta Municipio . . . . .      | 98                     | 79,783                                | 55,633                         | 10,226                    | 15,654                | 29,468           | 285            | —                  |
| Toa Baja Municipio . . . . .      | 98                     | 94,959                                | 101,397                        | 27,371                    | 20,907                | 52,352           | 766            | —                  |
| Trujillo Alto Municipio . . . . . | 98                     | 85,682                                | 67,959                         | 12,426                    | 35,291                | 20,083           | 159            | —                  |
| Utua Municipio . . . . .          | 98                     | 34,574                                | 49,984                         | 6,493                     | 10,941                | 32,545           | 5              | —                  |
| Vega Alta Municipio . . . . .     | 98                     | 39,579                                | 49,636                         | 9,731                     | 16,844                | 23,057           | 3              | —                  |
| Vega Baja Municipio . . . . .     | 98                     | 64,592                                | 80,514                         | 8,020                     | 35,663                | 36,453           | 378            | —                  |
| Vieques Municipio . . . . .       | 98                     | 9,265                                 | 25,273                         | 3,548                     | 9,651                 | 5,785            | 6,288          | —                  |
| Villalba Municipio . . . . .      | 98                     | 30,057                                | 36,903                         | 3,150                     | 12,219                | 21,534           | —              | —                  |
| Yabucoa Municipio . . . . .       | 98                     | 40,542                                | 197,953                        | 5,787                     | 19,079                | 29,272           | 143,814        | —                  |
| Yauco Municipio . . . . .         | 98                     | 48,240                                | 78,241                         | 8,551                     | 24,208                | 33,740           | 11,741         | —                  |
| State undistributed . . . . .     |                        |                                       | 2,265,942                      | 32,420                    | 394,712               | 681,165          | 67,100         | 1,090,545          |

See footnotes at end of table.

**Table 15. Federal Government Expenditure by State and County Area: Fiscal Year 2007—Con.**

[In thousand dollars]

| State and county area               | Congressional district | U.S. resident population <sup>1</sup> | Federal government expenditure |                           |                       |                |                   |                    |
|-------------------------------------|------------------------|---------------------------------------|--------------------------------|---------------------------|-----------------------|----------------|-------------------|--------------------|
|                                     |                        |                                       | Total                          | Retirement and disability | Other direct payments | Grants         | Procurement       | Salaries and wages |
| Virgin Islands . . . . .            | 98                     | 108,605                               | 649,035                        | 193,764                   | 91,771                | 207,259        | 50,970            | 105,271            |
| <b>U.S. undistributed . . . . .</b> |                        |                                       | <b>21,354,314</b>              | <b>18,358</b>             | <b>76,028</b>         | <b>161,068</b> | <b>18,856,353</b> | <b>2,242,507</b>   |

<sup>1</sup> Substate population figures for American Samoa and the Northern Mariana Islands represent resident population as of April 1, 2000. All other population figures represent resident population as of July 1, 2006.

<sup>2</sup> See Appendix B for listing of congressional districts.

Note: The CFFR report and database present data at the state and county area level only. They do not uniformly support the application of county-to-county federal spending data directly to congressional districts, the majority of which do not conform to county boundaries. See text selection, "Congressional District Reporting," for additional information. The cities of Baltimore, Maryland, and St. Louis, Missouri, are not within the boundaries of Baltimore and St. Louis Counties, respectively.

# Appendix A.

## County-Type Areas Without County Government

---

Areas with governments legally designated as consolidated city-county governments and operating primarily as cities (10):

|                 |   |
|-----------------|---|
| Alaska .....    | Anchorage city and borough, Juneau city and borough, Sitka city and borough |
| California..... | San Francisco city and county   |
| Colorado .....  | Denver city and county and Broomfield city and county                       |
| Hawaii.....     | Honolulu city and county  |
| Kansas .....    | Kansas City and Wyandotte County  |
| Montana.....    | Anaconda-Deer Lodge County and Butte-Silver Bow County                      |

Areas designated as metropolitan governments and operating primarily as cities (3):

|                |  |
|----------------|--|
| Tennessee..... | Hartsville and Trousdale County, Lynchburg and Moore County, and Nashville and Davidson County |
|----------------|--|

Areas having certain types of county offices, but as part of another government (city, township, state) (21):

|                     |  |
|---------------------|--|
| Florida.....        | Duval County (Jacksonville city)   |
| Georgia.....        | Chattahoochee County (Cusseta-Chattahoochee County unified government)<br>Clarke County (Athens-Clarke County unified government)<br>Muscogee County (Columbus city)<br>Richmond County (Augusta city) |
| Hawaii.....         | Kalawao County (Hawaii state)  |
| Indiana .....       | Marion County (Indianapolis city)  |
| Kentucky .....      | Lexington-Fayette Urban County<br>Louisville-Jefferson County Metro Government   |
| Louisiana.....      | East Baton Rouge Parish (Baton Rouge city), Lafayette Parish (Lafayette city), Orleans Parish (New Orleans city), and Terrebonne Parish consolidated government  |
| Massachusetts ..... | Nantucket County (Nantucket town) and Suffolk County (Boston city)   |
| New York.....       | Bronx, Kings, New York, Queens, and Richmond boroughs (all part of New York City)  |
| Pennsylvania.....   | Philadelphia County (Philadelphia city)  |

Area classified as a separate county area and as a separate state area in population statistics, but counted as a municipal government in census statistics on governments (1):

|                            |                 |
|----------------------------|-----------------|
| District of Columbia ..... | Washington city |
|----------------------------|-----------------|

---

Cities located outside of any “county” area and administering functions elsewhere commonly performed by counties (42):

|                            |   |
|----------------------------|---|
| Maryland .....             | Baltimore city (distinct from Baltimore County)   |
| Missouri .....             | St. Louis city (distinct from St. Louis County)   |
| Nevada .....               | Carson City city  |
| Virginia (39 cities) ..... | Alexandria, Bedford, Bristol, Buena Vista, Charlottesville, Chesapeake, Colonial Heights, Covington, Danville, Emporia, Falls Church, Fairfax, Franklin, Fredericksburg, Galax, Hampton, Harrisonburg, Hopewell, Lexington, Lynchburg, Manassas, Manassas Park, Martinsville, Newport News, Norfolk, Norton, Petersburg, Poquoson, Portsmouth, Radford, Richmond, Roanoke, Salem, Staunton, Suffolk, Virginia Beach, Waynesboro, Williamsburg, and Winchester |

Unorganized areas bearing county designations (20):

|  |   |
|--|---|
| Connecticut (8 county areas with no county government) .....   | Fairfield, Hartford, Litchfield, Middlesex, New Haven, New London, Tolland, and Windham |
| Massachusetts (7 county areas with no county government) ..... | Berkshire, Essex, Franklin, Hampden, Hampshire, Middlesex, and Worcester                |
| Rhode Island (5 county areas with no county government) .....  | Bristol, Kent, Newport, Providence, and Washington                                      |

Other unorganized county-type areas (11):

|              |                 |
|--------------|-----------------|
| Alaska ..... | 11 census areas |
|--------------|-----------------|

---

# Appendix B.

## Geographic Areas With More Than Four Congressional Districts

---

| State and county area       | Congressional district   |
|-----------------------------|--|
| Arizona:                    |  |
| Maricopa County .....       | 2, 3, 4, 5, 6, 7   |
| California:                 |  |
| Los Angeles County .....    | 22, 25, 26, 27, 28, 29, 30, 31, 32, 33, 34, 35, 36, 37, 38, 39, 42, 46 |
| Orange County .....         | 40, 42, 44, 46, 47, 48   |
| San Bernardino County ..... | 25, 26, 41, 42, 43   |
| San Diego County .....      | 49, 50, 51, 52, 53   |
| Florida:                    |  |
| Broward County .....        | 17, 19, 20, 21, 22, 23   |
| Miami-Dade County .....     | 17, 18, 20, 21, 25   |
| Illinois:                   |  |
| Cook County .....           | 1, 2, 3, 4, 5, 6, 7, 8, 9, 10, 13                                      |
| Maryland:                   |  |
| Baltimore County .....      | 1, 2, 3, 6, 7  |
| Massachusetts:              |  |
| Middlesex County .....      | 1, 3, 4, 5, 6, 7, 8  |
| Norfolk County .....        | 2, 3, 4, 9, 10   |
| New York: .....             |  |
| New York City .....         | 5, 6, 7, 8, 9, 10, 11, 12, 13, 14, 15, 16, 17                          |
| Pennsylvania:               |  |
| Montgomery County .....     | 2, 6, 7, 8, 13, 15   |
| Texas:                      |  |
| Dallas County .....         | 3, 5, 24, 26, 30, 32   |
| Harris County .....         | 2, 7, 9, 10, 18, 22, 29  |
| Washington:                 |  |
| King County .....           | 1, 2, 7, 8, 9  |

Note: These are congressional districts of the 109th Congress, in session between January 2005 and January 2007.





# Appendix C.

## County Locations of State Capital Cities

| State               | Capital        | County area                           |
|---------------------|----------------|---------------------------------------|
| Alabama.....        | Montgomery     | Montgomery County                     |
| Alaska.....         | Juneau         | Juneau Borough                        |
| Arizona.....        | Phoenix        | Maricopa County                       |
| Arkansas.....       | Little Rock    | Pulaski County                        |
| California.....     | Sacramento     | Sacramento County                     |
| Colorado.....       | Denver         | Denver City/County                    |
| Connecticut.....    | Hartford       | Hartford County                       |
| Delaware.....       | Dover          | Kent County                           |
| Florida.....        | Tallahassee    | Leon County                           |
| Georgia.....        | Atlanta        | Fulton County                         |
| Hawaii.....         | Honolulu       | Honolulu City/County                  |
| Idaho.....          | Boise          | Ada County                            |
| Illinois.....       | Springfield    | Sangamon County                       |
| Indiana.....        | Indianapolis   | Marion County                         |
| Iowa.....           | Des Moines     | Polk County                           |
| Kansas.....         | Topeka         | Shawnee County                        |
| Kentucky.....       | Frankfort      | Franklin County                       |
| Louisiana.....      | Baton Rouge    | East Baton Rouge Parish               |
| Maine.....          | Augusta        | Kennebec County                       |
| Maryland.....       | Annapolis      | Anne Arundel County                   |
| Massachusetts.....  | Boston         | Suffolk County                        |
| Michigan.....       | Lansing        | Ingham County                         |
| Minnesota.....      | St. Paul       | Ramsey County                         |
| Mississippi.....    | Jackson        | Hinds County                          |
| Missouri.....       | Jefferson City | Cole County                           |
| Montana.....        | Helena         | Lewis and Clark County                |
| Nebraska.....       | Lincoln        | Lancaster County                      |
| Nevada.....         | Carson City    | Carson City                           |
| New Hampshire.....  | Concord        | Merrimack County                      |
| New Jersey.....     | Trenton        | Mercer County                         |
| New Mexico.....     | Santa Fe       | Santa Fe County                       |
| New York.....       | Albany         | Albany County                         |
| North Carolina..... | Raleigh        | Wake County                           |
| North Dakota.....   | Bismarck       | Burleigh County                       |
| Ohio.....           | Columbus       | Franklin County                       |
| Oklahoma.....       | Oklahoma City  | Oklahoma County                       |
| Oregon.....         | Salem          | Marion County                         |
| Pennsylvania.....   | Harrisburg     | Dauphin County                        |
| Rhode Island.....   | Providence     | Providence County                     |
| South Carolina..... | Columbia       | Richland County                       |
| South Dakota.....   | Pierre         | Hughes County                         |
| Tennessee.....      | Nashville      | Metro Nashville-Davidson <sup>1</sup> |
| Texas.....          | Austin         | Travis County                         |
| Utah.....           | Salt Lake City | Salt Lake County                      |
| Vermont.....        | Montpelier     | Washington County                     |
| Virginia.....       | Richmond       | Richmond City                         |
| Washington.....     | Olympia        | Thurston County                       |
| West Virginia.....  | Charleston     | Kanawha County                        |
| Wisconsin.....      | Madison        | Dane County                           |
| Wyoming.....        | Cheyenne       | Laramie County                        |

<sup>1</sup>Metropolitan Nashville-Davidson is listed as Davidson County in the Consolidated Federal Funds Report.



# Appendix D.

## Consolidated Federal Funds Report Data Sources

| Category   | Source  |
|--|---|
| <b>GRANTS</b>  |   |
| Corporation for Public Broadcasting—public broadcasting grants   | Corporation for Public Broadcasting*  |
| Customs duties and federal excise taxes rebated to the government of Puerto Rico   | Department of the Treasury  |
| Department of the Interior—<br>Bureau of Indian Affairs—grants to Indian tribes<br>Shared revenues for mineral leases, grazing lands and other payments to state and local governments<br>Payments to U.S. Territories | Bureau of Indian Affairs*<br>Bureau of Land Management and Minerals Management Service*<br>Office of the Secretary of the Interior*   |
| Department of Justice Asset Forfeiture Fund  | Department of Justice, Office of Asset Forfeiture*  |
| Election Assistance Commission Payments to States  | Election Assistance Commission and General Services Administration  |
| Federal government annual payments to the District of Columbia for services provided, in-lieu-of tax payment, and for federalization of congressionally mandated functions   | Department of the Treasury* and FY 2007 Federal Budget Appendix   |
| Federal government payment to Washington Metropolitan Area Transit Authority to support construction of the Washington Metrorail system  | Department of the Treasury and the Department of Transportation—Federal Transit Administration*   |
| Federal Government Miscellaneous Payments  | Department of the Treasury* and FY 2007 Federal Budget Appendix   |
| Neighborhood Reinvestment Corporation—grants   | Neighborhood Reinvestment Corporation*  |
| State Justice Institute—grants   | State Justice Institute*  |
| Tennessee Valley Authority—payments in lieu of taxes   | Tennessee Valley Authority*   |
| Treasury Forfeiture Fund   | Department of the Treasury  |
| Fulbright Educational Exchange Program   | Department of State   |
| Gang Resistance Education and Training (G.R.E.A.T. - 16.544)   | Department of Justice*  |
| All other data   | Federal Assistance Award Data System (FAADS)—U.S. Census Bureau   |
| <b>SALARIES AND WAGES</b>  |   |
| Coast Guard, Military  | Department of Commerce, Bureau of Economic Analysis   |
| Military, active and inactive (Reserve and National Guard)   | Department of Defense, Directorate for Information Operations and Reports   |
| Federal Bureau of Investigation  | Federal Bureau of Investigation   |
| Postal Service   | U.S. Postal Service   |
| Defense Department, civilian employees   | Office of Personnel Management, Workforce Information and Planning Group  |
| All other federal civilian employees   | Department of Homeland Security (U.S. Coast Guard uniformed employees), and Office of Personnel Management, Workforce Information and Planning Group (all other non-Defense Department Employees) |

| Category   | Source  |
|--|---|
| <b>DIRECT PAYMENTS FOR INDIVIDUALS:<br/>RETIREMENT AND DISABILITY</b>  |   |
| U.S. Coast Guard retirement and disability benefit payments (uniformed personnel)  | Department of Homeland Security, U.S. Coast Guard                                   |
| Federal government civilian employees (includes Defense Department civilian, Coast Guard civilian, U.S. Postal Service annuitants) | Office of Personnel Management, Center for Retirement and Insurance Services        |
| Military retirees  | Department of Defense, Directorate for Information Operations and Reports           |
| Pension Benefit Guaranty Corporation payments under Pension Plan Termination Insurance Program (86.001)                            | Pension Benefit Guaranty Corporation  |
| Public Health Service, Commissioned Corps employee retirement and disability benefit payments                                      | Public Health Service   |
| Foreign Service Officers employee retirement benefit payments  | Department of State   |
| National Oceanic and Atmospheric Administration (NOAA) Corps retirement benefit payments   | Department of Homeland Security, U.S. Coast Guard                                   |
| Tennessee Valley Authority employee retirement and disability benefit payments   | Tennessee Valley Authority  |
| All other data   | Federal Assistance Award Data System (FAADS)—U.S. Census Bureau                     |
| <b>DIRECT PAYMENTS FOR INDIVIDUALS:<br/>OTHER THAN RETIREMENT AND DISABILITY</b>   |   |
| Excess (refundable portion) earned income tax credit payments  | Department of the Treasury, Internal Revenue Service, Statistics of Income Division |
| Federal government payments to state unemployment trust funds  | Compiled from Department of Labor data  |
| Federal Family Education Loan Program—interest subsidies and special Allowances (84.032)   | Department of Education   |
| Public Safety Officers' Benefits Program (16.571) and Public Safety Officers' Education Program (16.615)                           | Department of Justice   |
| All other data   | Federal Assistance Award Data System (FAADS)—U.S. Census Bureau                     |
| <b>PROCUREMENT</b>   |   |
| Federal Aviation Administration  | Federal Aviation Administration   |
| Postal Service   | U.S. Postal Service   |
| All other federal government, including Defense Department   | General Services Administration, Federal Procurement Data Center                    |
| <b>OTHER DIRECT PAYMENTS</b>   |   |
| Federal Family Education Loans—administrative cost allowances and Reinsurance (84.032)   | Department of Education   |
| Crop Insurance indemnity payments and premium subsidies (10.450)   | Department of Agriculture   |
| National Flood Insurance loss and adjustor expenses (83.100)   | Department of Homeland Security, Federal Emergency Management Agency                |
| Postal Service, direct expenditure other than salaries and procurement   | U.S. Postal Service   |
| Higher Education Act Insured Loans (Guaranteed Student Loans)—administrative cost allowances and reinsurance                       | Department of Education   |
| Legal Services Corporation payments  | Legal Services Corporation  |
| Federal government payments for federal employee life and health insurance programs  | Office of Personnel Management, Center for Retirement and Insurance Services        |
| All other data   | Federal Assistance Award Data System (FAADS)—U.S. Census Bureau                     |

| Category   | Source   |
|--|--|
| <b>DIRECT LOANS</b>  |  |
| Direct Investment Loans and Pre-Investment Assistance (70.005)     | Overseas Private Investment Corporation                              |
| All other data   | Federal Assistance Award Data System (FAADS)—U.S. Census Bureau      |
| <b>GUARANTEED/INSURED LOANS</b>                                    |  |
| Federal Family Education Loans—guaranteed student loans (84.032)   | Department of Education  |
| Federal Direct [Education] Loans—guaranteed student loans (84.268) | Department of Education  |
| Foreign Investment Guarantees (70.002)                             | Overseas Private Investment Corporation                              |
| All other data   | Federal Assistance Award Data System (FAADS)—U.S. Census Bureau      |
| <b>INSURANCE</b>   |  |
| Foreign Investment Insurance (70.003)                              | Overseas Private Investment Corporation                              |
| National Flood Insurance Program (83.100)                          | Department of Homeland Security, Federal Emergency Management Agency |
| All other data   | Federal Assistance Award Data System (FAADS)—U.S. Census Bureau      |

\*Indicates agencies that submit an annual “Federal Aid to States” report to the Census Bureau, in accordance with OMB Circular A-11.

Note: For several major programs, the Pass-Through Survey was used to determine the amount of federal funding going to each county. For more information on the Pass-Through Survey, see “Estimates for Substate Grant Distributions” in the Introduction.



# Appendix E.

## State Coordinating Agencies, State Data Center Program, U.S. Census Bureau

---

### ALABAMA

Center for Business and  
Economic Research  
University of Alabama  
149 Bidgood Hall  
Box 870221  
Tuscaloosa, AL 35487-0221  
Ms. Annette Watters  
205-348-6191  
Fax 205-348-2951  
awatters@cba.ua.edu

### ALASKA

Census and Geographic  
Information Network  
Research and Analysis  
Alaska Department of Labor  
P.O. Box 25504  
Juneau, AK 99811-5504  
Ms. Ingrid Zaruba  
907-465-2439  
Fax 907-465-2101  
Ingrid.Zaruba@alaska.gov

### AMERICAN SAMOA

Department of Commerce  
Statistics Division  
Pago Pago, AS 96799  
Mr. Vaitoelau Filiga  
684-633-5155  
Fax 684-633-4195  
vfiliga@samoatelco.com

### ARIZONA

Arizona Department of Commerce  
Population Statistics Unit  
1700 West Washington Street  
Executive Tower Building, Suite 2200  
Phoenix, AZ 85007  
Mr. Allen Barnes  
602-771-1155  
Fax 602-771-1207  
AllenB@azcommerce.com

### ARKANSAS

State Data Center  
University of Arkansas—Little Rock  
2801 South University  
Little Rock, AR 72204  
Ms. Phyllis Poche, Acting Director  
501-569-8530  
Fax 501-569-8538  
pnpoche@ualr.edu

### CALIFORNIA

State Census Data Center  
Department of Finance  
915 L Street, 8<sup>th</sup> Floor  
Sacramento, CA 95814-3706  
Ms. Julie Hoang  
916-323-4086  
Fax 916-327-0222  
julie.hoang@dof.ca.gov

### COLORADO

Division of Local Government  
Colorado Department of Local Affairs  
1313 Sherman Street, Room 521  
Denver, CO 80203  
Ms. Rebecca Picaso  
303-866-3120  
Fax 303-866-4819  
rebecca.picaso@state.co.us

### CONNECTICUT

Connecticut State Data Center  
University of Connecticut  
Unit 1221  
341 Mansfield Road, Unit 1221  
Storrs, CT 06269-1221  
Orlando Rodriguez  
860-486-9241  
Fax 860-486-9270  
orlando.rodriguez@uconn.edu

---

**DELAWARE**

Delaware Office of Management & Budget  
122 William Penn St., Suite 302  
Haslet Bldg., 3<sup>rd</sup> Floor  
Dover, DE 19901  
Michael B. Mahaffie  
302-739-3090  
Fax 302-739-6958  
mike.mahaffie@state.de.us

**DISTRICT OF COLUMBIA**

Data Services Division  
Mayor's Office of Planning  
801 N. Capitol Street NE, Suite 500  
Washington, DC 20002  
Dr. Joy Phillips  
202-442-7630  
Fax 202-442-7637  
Joy.phillips@dc.gov

**FLORIDA**

Florida Agency for Workforce Innovation  
Labor Market Statistics  
State Census Data Center  
MSC G-020  
107 E. Madison Street  
Tallahassee, FL 32399-4111  
Ms. Susanna Patterson  
850-245-7268 or  
1-866-537-3615  
Fax 850-245-7204  
susanna.patterson@awi.state.fl.us

**GEORGIA**

Planning Research and Evaluation  
Division—Office of Planning and Budget  
270 Washington Street, SW  
Atlanta, GA 30334  
Robert Giacomini, Assistant Director  
404-656-6505  
Fax 404-656-7916  
robert.giacomini@opb.state.ga.us

**GUAM**

Guam State Data Center  
Bureau of Statistics and Plans  
P.O. Box 2950  
Hagatna, Guam 96932  
Ms. Monica Jesus Guerrero  
671-472-4201/2/3  
Fax 671-477-1812  
mjguerrero028@yahoo.com

**HAWAII**

Hawaii State Data Center  
Department of Business, Economic  
Development, and Tourism  
250 South Hotel Street, 4<sup>th</sup> Floor  
Honolulu, HI 96813  
or  
P.O. Box 2359  
Honolulu, HI 96804  
Ms. Jan Nakamoto  
808-586-2493  
Fax 808-586-8449  
jnakamot@dbedt.hawaii.gov

**IDAHO**

Idaho Department of Commerce  
and Labor  
317 West Main Street  
Boise, ID 83735  
Mr. Alan Porter  
208-334-2470  
Fax 208-334-2631  
alan.porter@labor.idaho.gov

**ILLINOIS**

Illinois Department of Commerce  
and Economic Opportunity  
Office of Information Management  
620 East Adams Street  
Springfield, IL 62701  
Ms. Suzanne Ebetsch  
217-558-0190  
Fax 217-782-8903 (Temp.)  
sue.ebetsch@illinois.gov

**INDIANA**

Indiana State Library  
Indiana State Data Center  
140 North Senate Avenue  
Indianapolis, IN 46204  
Ms. Katie Springer  
317-232-3732  
Fax 317-232-3728  
kspringer@library.in.gov



---

**IOWA**

State Library of Iowa  
1112 E. Grand  
Des Moines, IA 50319-0232  
Ms. Beth Henning  
515-281-4350  
Fax 515-242-6543  
beth.henning@lib.state.ia.us

**KANSAS**

State Library of Kansas  
300 SW 10th Street  
Topeka, KS 66612-1593  
Mr. Peter Haxton  
785-296-3296  
Fax 785-296-6650  
phaxton@kslib.info

**KENTUCKY**

University of Louisville  
Urban Studies Institute  
College of Arts & Sciences  
426 W. Bloom Street  
Louisville, KY 40208  
Mr. Ron Crouch  
502-852-7990  
Fax 502-852-7386  
ron.crouch@louisville.edu

**LOUISIANA**

Louisiana State Census Data Center  
Office of Electronic Services  
P.O. Box 94095  
(ZIP for mail address 70804)  
1201 N. 3<sup>rd</sup> St. Suite 2-130  
Baton Rouge, LA 70802  
Ms. Karen Paterson  
225-219-5987  
Fax 225-219-4027  
karen.paterson@la.gov

**MAINE**

Maine State Planning Office  
38 State House Station  
Augusta, ME 04333-0038  
Amanda Rector  
207-287-1475  
Fax 207-287-6489  
amanda.k.rector@maine.gov

**MARYLAND**

Maryland Department of Planning  
Maryland State Data Center  
301 West Preston Street  
Baltimore, MD 21201  
Ms. Jane Traynham  
410-767-4450  
Fax 410-767-4480  
jtraynham@mdp.state.md.us

**MASSACHUSETTS**

UMass Donahue Institute  
Economic & Public Policy Research Unit  
UMass - President's Office  
The Massachusetts Venture Center  
100 Venture Way, Suite 9  
Hadley, MA 01035  
Mr. John Gaviglio, State Data Center Manager  
413-545-0176  
Fax 413-545-3420  
msdc-info@donahue.umassp.edu

**MICHIGAN**

Library Of Michigan - HAL  
702 West Kalamazoo Street  
Lansing, MI 48915  
Elisia L. Johnson  
517-373-2548  
Fax 517-373-5700  
johnsoee@michigan.gov

**MINNESOTA**

State Demographic Center  
Minnesota Dept. of Administration  
300 Centennial Office Building  
658 Cedar Street  
St. Paul, MN 55155  
Ms. Barbara Ronningen  
651-201-2473  
Fax 651-296-3698  
barbara.ronningen@state.mn.us

**MISSISSIPPI**

Center for Population Studies  
The University of Mississippi  
Bondurant Bldg., Room 3W  
University, MS 38677  
D. Swanson  
662-915-7288  
Fax 662-915-7736  
dswanson@olemiss.edu

---

**MISSOURI**

Missouri State Data Center  
Statistical Research Analyst  
Missouri State Library  
P.O. Box 387  
Jefferson City, MO 65102  
Ms. Katina Jones  
573-751-2679  
Fax 573-751-3612  
Katina.Jones@sos.mo.gov

**MONTANA**

Census and Economic Information Center  
Montana Department of Commerce  
P.O. Box 200505  
301 S. Park, Room 110  
Helena, MT 59620-0505  
Ms. Pam Harris  
406-841-2739  
Fax 406-841-2731  
paharris@mt.gov

**NEBRASKA**

Center for Public Affairs Research  
Nebraska State Data Center  
University of Nebraska at Omaha, EAB 106-J  
6001 Dodge Street  
Omaha, NE 68182-0059  
Mr. Jerome Deichert  
402-554-2134  
Fax 402-561-7599  
jdeicher@mail.unomaha.edu

**NEVADA**

Nevada State Library & Archives  
100 N. Stewart Street  
Carson City, NV 89710-4285  
Ms. Mona Reno  
775-684-3326  
Fax 775-684-3330  
mreno@nevadaculture.org

**NEW HAMPSHIRE**

New Hampshire Office of Energy  
and Planning  
4 Chenell Drive  
Concord, NH 03301-8501  
Mr. Ken Gallager  
603-271-1768  
Fax 603-271-2615  
ken.gallager@nh.gov

**NEW JERSEY**

New Jersey State Data Center  
Division of Labor Market and  
Demographic Research  
New Jersey Department of Labor  
P.O. Box 388  
Trenton, NJ 08625-0388  
Mr. Leonard Preston  
609-984-2595  
Fax 609-984-6833  
leonard.preston@dol.state.nj.us

**NEW MEXICO**

New Mexico Economic Development  
Department  
New Mexico State Data Center  
1100 St. Francis Drive  
P.O. Box 20003  
Santa Fe, NM 87504-5003  
Ms. Elizabeth Davis  
505-827-0333  
Fax 505-827-0588  
elizabeth.davis@state.nm.us

**NEW YORK**

New York State Data Center  
Empire State Development  
30 S. Pearl Street  
Albany, NY 12245  
Mr. Robert Scardamalia  
518-292-5300  
Fax 518-292-5806  
rscardamalia@empire.state.ny.us

**NORTH CAROLINA**

North Carolina Office of  
State Budget and Management  
20320 Mail Service Center  
Raleigh, NC 27699-0320  
Mr. Bob Coats  
919-807-4781  
Fax 919-733-5679  
bob.coats@ncmail.net

---

**NORTH DAKOTA**

North Dakota State Data Center  
North Dakota State University  
P.O. Box 5636  
IACC 424  
Fargo, ND 58105  
Dr. Richard Rathge  
701-231-8621  
Fax 701-231-9730  
richard.rathge@ndsu.edu

**NORTHERN MARIANA ISLANDS**

Department of Commerce  
Central Statistics Division  
Caller Box 10007  
Corner Phonpei Drive  
Saipan, MP 96950  
Mr. Jose T. Liwanag  
670-664-3023/3045  
Fax 670-664-3067  
csd@pticom.com

**OHIO**

Policy Research and Strategic Planning  
Ohio Department of Development  
P.O. Box 1001 (ZIP is 43266-0101)  
77 South High Street, 27<sup>th</sup> Floor  
Columbus, OH 43215  
Mr. Steve Kelley  
614-466-2116  
Fax 617-466-9697  
skelley@odod.state.oh.us

**OKLAHOMA**

Oklahoma Census Data Center  
Oklahoma Department of Commerce  
900 N. Stiles Avenue  
Oklahoma City, OK 73104-3234  
Mr. Steve Barker  
405-815-5182  
Fax 405-605-2982  
steven\_barker@okcommerce.gov

**OREGON**

Center for Population Research and  
Census  
Portland State University  
506 SW Mill  
570J Urban  
Portland, OR 97207-0751  
or P.O. Box 751  
Portland, OR 97207-0751  
Mr. Charles Rynerson  
503-725-3946  
Fax 503-725-5162  
rynerson@pdx.edu

**PENNSYLVANIA**

Pennsylvania State Data Center  
Institute of State and Regional Affairs  
Penn State Harrisburg  
777 West Harrisburg Pike  
Middletown, PA 17057-4898  
Ms. Sue Copella (Director)  
717-948-6336  
Fax 717-948-6754  
sdc3@psu.edu

**PUERTO RICO**

Puerto Rico Planning Board  
Minillas Governmental Center  
North Building, 14<sup>th</sup> Floor  
De Eiego Avenue Pda 22  
P.O. Box 41119  
Santurce, PR 00940-1119  
Ms. Lillian Torres Aguirre  
787-728-4430  
Fax 787-268-0506  
torres\_1@jp.gobierno.pr

**RHODE ISLAND**

Rhode Island Department of Administration  
Statewide Planning Program  
One Capitol Hill  
Providence, RI 02908-5872  
Mr. Mark G. Brown  
401-222-6183  
Fax 401-222-2083  
mbrown@doa.ri.gov

---

**SOUTH CAROLINA**

Office of Research and Statistics  
South Carolina Budget and Control Board  
1000 Assembly St., Room 425  
Columbia, SC 29201  
Mr. Mike MacFarlane  
803-734-3780  
Fax 803-734-3619  
mmacfarl@ors.sc.gov

**SOUTH DAKOTA**

South Dakota State Data Center  
Business Research Bureau  
Beacom School of Business  
University of South Dakota  
414 E. Clark Street  
Vermillion, SD 57069  
Ms. Nancy Nelson, Director  
605-677-5287  
Fax 605-677-5427  
nnelson@usd.edu

**TENNESSEE**

Center for Business and Economic Research  
University of Tennessee–Knoxville  
804 Volunteer Blvd.  
102 Temple Court Building  
Knoxville, TN 37996-6082  
Laura Ogle-Graham  
865-974-6082  
Fax 865-974-2007  
logle2@utk.edu

**TEXAS**

Texas State Data Center  
and Office of the State Demographer  
Institute for Demographic and  
Socioeconomic Research (IDSER)  
Univ. of Texas at San Antonio  
One UTSA Circle  
San Antonio, TX 78249-0704  
Dr. Karl Eschbach  
210-458-6543  
Fax 210-458-6541  
karl.eschbach@utsa.edu

**UTAH**

Governor's Office of Planning & Budget  
Utah State Capital Complex, Suite 150  
P.O. Box 142210  
Salt Lake City, UT 84114-2210  
Melissa Glosenger  
801-538-1038  
Fax 801-538-1547  
mglosenger@utah.gov

**VERMONT**

Center for Rural Studies  
University of Vermont  
207 Morrill Hall  
Burlington, VT 05405  
Mr. William Sawyer  
802-656-3021  
Fax 802-656-4975  
william.sawyer@uvm.edu

**VIRGINIA**

Virginia Employment Commission  
703 East Main Street  
Richmond, VA 23219  
Mr. Don Lillywhite  
804-786-8624  
Fax 804-371-0412  
donald.lillywhite@vec.virginia.gov

**VIRGIN ISLANDS**

University of the Virgin Islands  
Eastern Caribbean Center  
No. 2 John Brewer's Bay  
Charlotte Amalie  
St. Thomas, VI 00802  
Dr. Frank Mills  
340-693-1027  
Fax 340-693-1025  
fmills@uvi.edu

---

**WASHINGTON**

Office of Financial Management  
Forecasting Division  
210 11<sup>th</sup> Ave., SW  
P.O. Box 43113  
Olympia, WA 98504-3113  
Ms. Yi Zhao  
360-902-0592  
Fax 360-725-5174  
yi.zhao@ofm.wa.gov

**WEST VIRGINIA**

West Virginia Development Office  
Capitol Complex  
Building 6, Room 620  
Charleston, WV 25305-0311  
Ms. Pamela King  
304-558-2234  
Fax 304-558-3062  
pking@wvdo.org

**WISCONSIN**

Department of Administration  
Demographic Services Center  
101 E. Wilson Street St. 10<sup>th</sup> Fl  
Madison, WI 53708-8944  
Philip Wells  
608-266-1927  
Fax 608-267-6917  
philip.wells@wisconsin.gov

**WYOMING**

Department of Admin. and Information  
Economic Analysis Division  
1807 Capitol Ave., Suite 206  
Cheyenne, WY 82002-0060  
Ms. Amy Bittner  
307-777-7504  
Fax 307-632-1819  
abittn@state.wy.us

Note: If you plan to publish any information from this address list, you should be aware that changes are made regularly. For the latest list, contact the Customer Liaison and Marketing Services Office of the U.S. Census Bureau at 301-763-1305.

Visit the Census Bureau's home page at <[www.census.gov](http://www.census.gov)>.



# Appendix F.

## Use of County Area Allocations for Selected Federal Pass-Through Assistance Programs by State

[For meaning of symbols, see text]

| State and territory                | Food Stamps (10.551) | National School Lunch Program (10.555) | Special Supplemental Food Program for Women, Infants, and Children (WIC) (10.557) | Handicapped Education—State Grants (84.027) | Rehabilitation Services—Basic Support (84.126) | Low Income Home Energy Assistance (93.568) | Social Services Block Grant (93.667) | Block Grants for Prevention and Treatment of Substance Abuse (93.959) |
|------------------------------------|----------------------|--|---|---|--|--|--------------------------------------|---|
| Alabama . . . . .                  | A                    | A                                      | A   | A   | C  | A  | A                                    | A   |
| Alaska . . . . .                   | A                    | A                                      | B   | A   | C  | A  | A                                    | C   |
| Arizona . . . . .                  | A                    | A                                      | A   | A   | A  | A  | C                                    | C   |
| Arkansas . . . . .                 | A                    | A                                      | A   | A   | C  | A  | A                                    | C   |
| California . . . . .               | A                    | A                                      | B   | A   | C  | A  | A                                    | A   |
| Colorado . . . . .                 | A                    | A                                      | A   | A   | C  | A  | A                                    | A   |
| Connecticut . . . . .              | A                    | A                                      | A   | A   | C  | C  | A                                    | C   |
| Delaware . . . . .                 | A                    | A                                      | C   | A   | C  | C  | A                                    | A   |
| Florida . . . . .                  | A                    | A                                      | A   | A   | C  | A  | B                                    | C   |
| Georgia . . . . .                  | A                    | A                                      | A   | A   | C  | A  | A                                    | C   |
| Hawaii . . . . .                   | A                    | C                                      | A   | C   | C  | A  | A                                    | C   |
| Idaho . . . . .                    | A                    | A                                      | A   | C   | C  | A  | A                                    | A   |
| Illinois . . . . .                 | A                    | A                                      | A   | C   | C  | A  | C                                    | A   |
| Indiana . . . . .                  | A                    | A                                      | A   | C   | C  | A  | A                                    | C   |
| Iowa . . . . .                     | A                    | A                                      | A   | C   | A  | A  | C                                    | A   |
| Kansas . . . . .                   | A                    | A                                      | A   | C   | C  | A  | A                                    | C   |
| Kentucky . . . . .                 | A                    | A                                      | A   | A   | C  | A  | A                                    | C   |
| Louisiana . . . . .                | A                    | A                                      | A   | A   | C  | A  | A                                    | C   |
| Maine . . . . .                    | A                    | A                                      | A   | C   | A  | A  | A                                    | A   |
| Maryland . . . . .                 | A                    | A                                      | A   | C   | A  | A  | A                                    | A   |
| Massachusetts . . . . .            | A                    | A                                      | A   | A   | C  | A  | A                                    | C   |
| Michigan . . . . .                 | A                    | A                                      | A   | A   | C  | A  | A                                    | C   |
| Minnesota . . . . .                | A                    | A                                      | C   | A   | C  | A  | A                                    | C   |
| Mississippi . . . . .              | A                    | A                                      | A   | C   | A  | A  | C                                    | C   |
| Missouri . . . . .                 | A                    | A                                      | A   | A   | C  | A  | C                                    | A   |
| Montana . . . . .                  | A                    | A                                      | A   | A   | C  | A  | A                                    | A   |
| Nebraska . . . . .                 | A                    | A                                      | A   | A   | C  | A  | A                                    | C   |
| Nevada . . . . .                   | A                    | A                                      | A   | A   | C  | C  | C                                    | A   |
| New Hampshire . . . . .            | A                    | A                                      | A   | A   | C  | A  | A                                    | A   |
| New Jersey . . . . .               | A                    | A                                      | A   | C   | A  | A  | C                                    | A   |
| New Mexico . . . . .               | A                    | A                                      | A   | C   | A  | A  | C                                    | A   |
| New York . . . . .                 | A                    | A                                      | A   | A   | C  | A  | A                                    | A   |
| North Carolina . . . . .           | A                    | A                                      | A   | A   | A  | A  | A                                    | A   |
| North Dakota . . . . .             | A                    | A                                      | A   | C   | C  | A  | A                                    | C   |
| Ohio . . . . .                     | A                    | A                                      | A   | A   | A  | A  | A                                    | C   |
| Oklahoma . . . . .                 | A                    | A                                      | A   | A   | A  | A  | A                                    | A   |
| Oregon . . . . .                   | A                    | A                                      | A   | A   | C  | A  | C                                    | A   |
| Pennsylvania . . . . .             | A                    | A                                      | A   | C   | C  | A  | A                                    | A   |
| Rhode Island . . . . .             | A                    | A                                      | A   | A   | A  | A  | A                                    | A   |
| South Carolina . . . . .           | A                    | A                                      | A   | A   | C  | A  | A                                    | A   |
| South Dakota . . . . .             | A                    | A                                      | C   | C   | C  | A  | C                                    | C   |
| Tennessee . . . . .                | A                    | A                                      | A   | A   | A  | A  | A                                    | A   |
| Texas . . . . .                    | A                    | A                                      | C   | C   | C  | A  | A                                    | A   |
| Utah . . . . .                     | A                    | A                                      | A   | C   | C  | A  | A                                    | A   |
| Vermont . . . . .                  | A                    | A                                      | A   | C   | C  | A  | A                                    | C   |
| Virginia . . . . .                 | A                    | A                                      | A   | A   | C  | A  | A                                    | C   |
| Washington . . . . .               | A                    | A                                      | A   | A   | C  | A  | C                                    | A   |
| West Virginia . . . . .            | A                    | A                                      | A   | A   | C  | C  | A                                    | C   |
| Wisconsin . . . . .                | A                    | A                                      | A   | A   | C  | A  | A                                    | A   |
| Wyoming . . . . .                  | A                    | A                                      | A   | C   | A  | A  | A                                    | A   |
| American Samoa . . . . .           | C                    | C                                      | C   | C   | C  | C  | C                                    | C   |
| Guam . . . . .                     | C                    | C                                      | C   | C   | C  | C  | C                                    | C   |
| Northern Mariana Islands . . . . . | A                    | C                                      | C   | C   | C  | C  | C                                    | C   |
| Puerto Rico . . . . .              | C                    | C                                      | A   | C   | C  | C  | A                                    | A   |
| Virgin Islands . . . . .           | C                    | C                                      | C   | C   | C  | C  | C                                    | C   |

Coding key: A = Program data are allocated to all county areas. The distribution is based on data supplied by the state for all of its county areas.  
 B = Program data are allocated to all county areas. The distribution is based on data supplied by the state for most of its county areas. The U.S. Census Bureau estimated remaining county allocations.  
 C = All program data are allocated to state undistributed.