

## Historical State Highway Maps

This is a collection of Oregon Highway Maps dating from 1918. The earlier maps were scanned from ODOT's collection of Biennial Reports. The newer maps were scanned from the Transportation Volume Tables.







TABLE J  
OFFICIAL DESIGNATION OF STATE HIGHWAYS

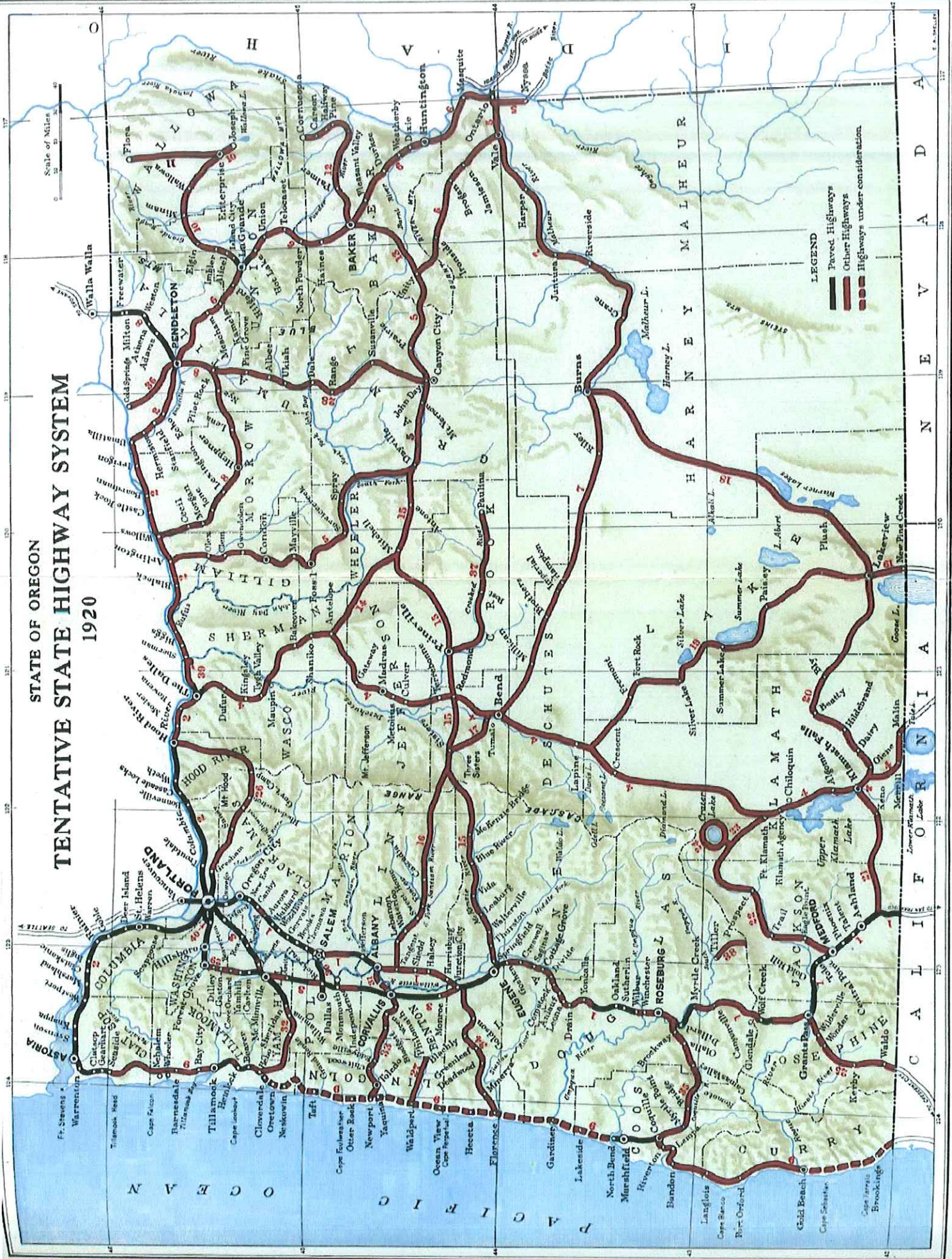
- No. 1. Pacific Highway—  
From Portland south via Oregon City, Salem, Albany, Eugene, Roseburg, Grants Pass, Medford and Ashland to the Oregon-California State Line.
- No. 2. Columbia River Highway—  
From Astoria east via Rainier, Portland, Hood River, The Dalles, Arlington and Umatilla, to Pendleton.
- No. 3. Coast Highway—  
From Astoria south via Tillamook, Toledo, Florence, Marshfield, Coquille and Gold Beach to Oregon-California State Line.
- No. 4. The Dalles-California Highway—  
From a point on Highway No. 2, at or near The Dalles, south via Shaniko, Redmond, Bend, LaPine and Klamath Falls to the Oregon-California State Line.
- No. 5. The John Day River Highway—  
From a point on Highway No. 2, at or near Biggs, southeasterly through Wasco, Condon, Fossil, Dayville, Prairie City and Vale to the Oregon-Idaho State Line at Ontario.
- No. 6. The Old Oregon Trail—  
From a junction with Highway No. 2, at Pendleton, southeasterly through La Grande, Baker and Huntington to a junction with Highway No. 5 at or near Ontario.
- No. 7. Central Oregon Highway—  
From a point on Highway No. 4, at or near Bend, easterly through Mullican, Riley, Burns, Crane and Juntura to a junction with Highway No. 5, at or near Vale.
- No. 8. Oregon-Washington Highway—  
From a point on Highway No. 2, at or near Willows, through Lone, Heppner, Pendleton and Erewater to the Oregon-Washington State Line.
- No. 9. Pendleton-John Day Highway—  
From a point on Highway No. 3, at or near Pilot Rock south to a junction with Highway No. 5, at or near John Day.
- No. 10. La Grande-Enterprise Highway—  
From a point on Highway No. 6, at or near La Grande, through Elgin and Enterprise to Joseph.
- No. 11. Enterprise-Flora Highway—  
From a point on Highway No. 10, at or near Enterprise, north to Flora.
- No. 12. Baker-Cornucopia Highway—  
From a point on Highway No. 6, at or near Baker, east through Middle Bridge and Halfway to Cornucopia.
- No. 13. Baker-Unity Highway—  
From a point on Highway No. 6, at or near Baker, southwest to a junction with Highway No. 5, at or near Unity.
- No. 14. Antelope-Mitchell Highway—  
From a point on Highway No. 4, at or near Antelope to a junction with Highway No. 15, at or near Mitchell.
- No. 15. McKenzie River Highway—  
From a point on Highway No. 1, at or near Eugene, easterly through the McKenzie Valley and through Sisters, Redmond, Prineville and Mitchell to a junction with Highway No. 5, at or near Dayville.
- No. 16. Albany-Sisters Highway—  
From a point on Highway No. 4, at or near Albany, southeasterly to a junction with Highway No. 15 near Sisters.
- No. 17. Bend-Sisters Highway—  
From a point on Highway No. 4, at or near Bend, northwesterly to a junction with Highway No. 15, at or near Sisters.
- No. 18. Lakeview-Burns Highway—  
From a point on Highway No. 19, near Lakeview, northeasterly to a junction with Highway No. 7, at or near Burns.
- No. 19. LaPine-Lakeview Highway—  
From a point on Highway No. 4, at or near LaPine southeasterly through Fort Rock, Silver Lake, Paisley and Lakeview to the Oregon-California State Line.
- No. 20. Klamath Falls-Lakeview Highway—  
From a point on Highway No. 4, at or near Klamath Falls, east to a junction with Highway No. 19, at or near Lakeview.
- No. 21. Ashland-Klamath Falls Highway—  
From a point on Highway No. 1 near Ashland, east to a junction with Highway No. 4, at or near Klamath Falls.

TABLE J—Continued

- No. 22. Medford-Crater Lake Highway—  
From a point on Highway No. 1, at Medford, northeasterly, through Trail and the Rogue River Valley to a junction with Highway No. 24 near Crater Lake.
- No. 23. Klamath-Crater Lake Highway—  
From a junction with Highway No. 22 near Crater Lake, southeasterly to a junction with Highway No. 4, at or near Chiloquin.
- No. 24. The Rim Highway—  
From a point on Highway No. 22 near Crater Lake, thence around Crater Lake to the point of beginning.
- No. 25. Grants Pass-Crescent City Highway—  
From a point on Highway No. 7, at Grants Pass, southwesterly through Kerby and Waldo to the Oregon-California State Line.
- No. 26. Mt. Hood Highway—  
From Portland through Gresham and Bull Run around the south and east sides of Mt. Hood and to a junction with Highway No. 2, at or near Hood River.
- No. 27. Clackamas Highway—  
From a point on Highway No. 1, at or near Oregon City, northeasterly to a junction with Highway No. 26, at or near Pleasant Home.
- No. 28. The West Side Highway—  
From a point on Highway No. 1, at or near Portland, thence south on the west side of the Willamette River through Newberg, McMinnville, Dallas, Independence and Corvallis to a junction with Highway No. 1, at or near Eugene.
- No. 29. Forest Grove-McMinnville Highway—  
From Portland through Hillsboro, Forest Grove and Carleton to a junction with Highway No. 28, at or near McMinnville.
- No. 30. Salem-Independence Highway—  
From a point on Highway No. 1, at Salem, southwesterly to a junction with Highway No. 28 at Independence.
- No. 31. Albany-Corvallis Highway—  
From a point on Highway No. 1, at Albany to a junction with Highway No. 28, at or near Corvallis.
- No. 32. Yamhill-Neerucca Highway—  
From a point on Highway No. 28, at or near McMinnville, through Sheridan, Williamina, and Dolph to a junction with Highway No. 3, at or near Hebo.
- No. 33. Corvallis-Newport Highway—  
From a point on Highway No. 28, at Corvallis westerly to a junction with Highway No. 3, at or near Toledo.
- No. 34. Eugene-Florence Highway—  
From a point on Highway No. 1, near Eugene, westerly through Goldson and Deadwood to a junction with Highway No. 3, near Florence.
- No. 35. Coos Bay-Roseburg Highway—  
From a point on Highway No. 3, at or near Coquille, easterly up the Middle Fork of the Coquille River, through Canas Valley and Erockway to a junction with Highway No. 1, near Dillard.
- No. 36. Pendleton-Cold Springs Highway—  
From a point on Highway No. 2, at or near Pendleton, northwest to Cold Springs.



# STATE OF OREGON TENTATIVE STATE HIGHWAY SYSTEM 1920



**LEGEND**  
— Paved Highways  
— Other Highways  
- - - Highways under consideration

Scale of Miles  
0 10 20 30

PACIFIC OCEAN  
ASTORIA  
COLUMBIA  
WASCO  
WHEELER  
BEND  
EUGENE  
MEDFORD  
KLAMATH FALLS  
ASTORIA  
COLUMBIA  
WASCO  
WHEELER  
BEND  
EUGENE  
MEDFORD  
KLAMATH FALLS  
ASTORIA  
COLUMBIA  
WASCO  
WHEELER  
BEND  
EUGENE  
MEDFORD  
KLAMATH FALLS



TABLE L

## STATE HIGHWAYS—NAMES, NUMBERS AND MILEAGES 1920

| No.                               | Name—                                    | Length<br>Miles. |
|-----------------------------------|--|------------------|
| 1.                                | Pacific Highway .....                    | 345.6            |
| 2.                                | Columbia River Highway .....             | 340.1            |
| 3.                                | West Side Highway .....                  | 113.3            |
| 4.                                | The Dalles-California Highway .....      | 351              |
| 5.                                | John Day River Highway .....             | 317              |
| 6.                                | The Old Oregon Trail .....               | 190              |
| 7.                                | Central Oregon Highway .....             | 270              |
| 8.                                | Oregon-Washington Highway .....          | 148              |
| 9.                                | Coast Highway .....                      | 480              |
| 10.                               | La Grande-Enterprise Highway .....       | 78               |
| 11.                               | Enterprise-Flora Highway .....           | 35               |
| 12.                               | Baker-Cornucopia Highway .....           | 77               |
| 13.                               | Baker-Unity Highway .....                | 42               |
| 14.                               | Antelope-Mitchell Highway .....          | 43               |
| 15.                               | McKenzie River Highway .....             | 220              |
| 16.                               | Albany-Sisters Highway .....             | 100              |
| 17.                               | Bend-Sisters Highway .....               | 27               |
| 18.                               | Lakeview-Burns Highway .....             | 150              |
| 19.                               | Lapine-Lakeview Highway .....            | 159              |
| 20.                               | Klamath Falls-Lakeview Highway .....     | 94               |
| 21.                               | Ashland-Klamath Falls Highway .....      | 57               |
| 22.                               | Modford-Crater Lake Highway .....        | 78               |
| 23.                               | Klamath-Crater Lake Highway .....        | 20               |
| 24.                               | The Rim Highway .....                    | 39               |
| 25.                               | Grants Pass-Crescent City Highway .....  | 46               |
| 26.                               | Mount Hood Loop Highway .....            | 105              |
| 27.                               | Alsea River Forest Road .....            | 26               |
| 28.                               | Pendleton-John Day Highway .....         | 105              |
| 29.                               | Tualatin Valley Highway .....            | 50.9             |
| 30.                               | Salem-Dallas Highway .....               | 15               |
| 31.                               | Albany-Corvallis Highway .....           | 11               |
| 32.                               | McMinnville-Tillamook Highway .....      | 48               |
| 33.                               | Corvallis-Newport Highway .....          | 60               |
| 34.                               | Willamette Valley-Florence Highway ..... | 62               |
| 35.                               | Coos Bay-Roseburg Highway .....          | 80               |
| 36.                               | Pendleton-Cold Springs Highway .....     | 30               |
| 37.                               | Crooked River Highway .....              | 71               |
| 38.                               | Tiller-Summit Forest Road .....          | 16               |
| 39.                               | Deschutes River Highway .....            | 0.5              |
| 40.                               | Canyon Road .....                        | 8                |
| Total mileage State highways..... |  | 4,458.4          |







TABLE NO. 16

## STATE HIGHWAYS

NAMES, NUMBERS, LENGTHS AND MILEAGES OF DIFFERENT TYPES OF IMPROVEMENT

The mileages given in this table are inclusive of mileages within cities and towns.

| No. | HIGHWAY NAME                     | Total Length in Miles | Classification as to Improvement |                                    |                                 |                                     |
|-----|----------------------------------|-----------------------|----------------------------------|------------------------------------|---------------------------------|-------------------------------------|
|     |                                  |                       | Miles Paved                      | Miles Surfaced with Rock or Gravel | Miles Graded to State Standards | Miles Not Graded to State Standards |
| 1   | Pacific .....                    | 345.6                 | 327.2                            | 6.9                                | 6.4                             | 5.1                                 |
| 2   | Columbia River .....             | 340.1                 | 203.0                            | 137.1                              | .....                           | .....                               |
| 3   | West Side .....                  | 111.9                 | 95.4                             | 12.1                               | 1.8                             | 2.6                                 |
| 4   | The Dalles-California .....      | 326.0                 | 3.5                              | 119.3                              | 31.2                            | 172.0                               |
| 5   | John Day .....                   | 315.5                 | .....                            | 128.1                              | 58.5                            | 128.9                               |
| 6   | Old Oregon Trail .....           | 193.3                 | 10.2                             | 166.3                              | 14.8                            | 2.0                                 |
| 7   | Central Oregon .....             | 281.0                 | 0.3                              | 46.8                               | 14.4                            | 219.5                               |
| 8   | Oregon-Washington .....          | 145.3                 | 39.1                             | 64.5                               | 20.8                            | 20.9                                |
| 9   | Coast .....                      | 409.0                 | 59.1                             | 64.1                               | 15.5                            | 270.3                               |
| 10  | La Grande-Joseph .....           | 73.0                  | 2.3                              | 48.4                               | 16.9                            | 5.4                                 |
| 11  | Enterprise-Flora .....           | 35.0                  | .....                            | 12.9                               | .....                           | 22.1                                |
| 12  | Baker-Cornucopia .....           | 75.0                  | .....                            | 21.4                               | 17.9                            | 35.7                                |
| 13  | Baker-Unity .....                | 44.8                  | .....                            | .....                              | .....                           | 44.8                                |
| 14  | Shaniko-Mitchell .....           | 50.0                  | .....                            | .....                              | .....                           | 50.0                                |
| 15  | McKenzie .....                   | 112.6                 | 0.6                              | 53.3                               | 14.9                            | 43.8                                |
| 16  | Santiam .....                    | 100.0                 | .....                            | .....                              | 1.1                             | 98.9                                |
| 17  | Bend-Sisters .....               | 16.9                  | .....                            | 15.0                               | .....                           | 1.9                                 |
| 18  | Willamette .....                 | 100.0                 | .....                            | .....                              | .....                           | 100.0                               |
| 19  | Prineville-Lakeview .....        | 217.0                 | .....                            | 26.0                               | 34.4                            | 156.6                               |
| 20  | Klamath Falls-Lakeview .....     | 94.0                  | .....                            | 13.9                               | .....                           | 80.1                                |
| 21  | Ashland-Klamath Falls .....      | 56.9                  | .....                            | 10.7                               | 22.0                            | 24.2                                |
| 22  | Medford-Crater Lake .....        | 78.5                  | 0.6                              | 37.7                               | 27.5                            | 12.7                                |
| 23  | Klamath-Crater Lake .....        | 18.3                  | .....                            | 1.2                                | 12.7                            | 4.4                                 |
| 24  | The Rim .....                    | 35.0                  | .....                            | .....                              | 35.0                            | .....                               |
| 25  | Grants Pass-Crescent City .....  | 42.8                  | .....                            | 2.4                                | .....                           | 40.4                                |
| 26  | Mount Hood Loop .....            | 104.0                 | 14.2                             | 19.0                               | 47.8                            | 23.0                                |
| 27  | Alsea .....                      | 63.0                  | .....                            | 5.8                                | 6.3                             | 50.9                                |
| 28  | Pendleton-John Day .....         | 103.0                 | .....                            | .....                              | .....                           | 103.0                               |
| 29  | Tualatin Valley .....            | 46.4                  | 46.3                             | 0.1                                | .....                           | .....                               |
| 30  | Salem-Dallas .....               | 15.1                  | 15.1                             | .....                              | .....                           | .....                               |
| 31  | Mount Hood-Clear Lake .....      | 7.5                   | .....                            | .....                              | .....                           | 7.5                                 |
| 32  | McMinnville-Tillamook .....      | 48.7                  | 12.6                             | 36.1                               | .....                           | .....                               |
| 33  | Corvallis-Newport .....          | 58.4                  | 0.5                              | 33.3                               | 13.7                            | 10.9                                |
| 34  | Willamette Valley-Florence ..... | 69.0                  | .....                            | 4.0                                | 9.5                             | 55.5                                |
| 35  | Coos Bay-Roseburg .....          | 61.6                  | .....                            | 34.8                               | 16.4                            | 10.4                                |
| 36  | Pendleton-Cold Springs .....     | 30.0                  | .....                            | 13.2                               | .....                           | 16.8                                |
| 37  | Umatilla Cut-off .....           | 19.8                  | .....                            | .....                              | .....                           | 19.8                                |
| 38  | Oregon Caves .....               | 20.4                  | .....                            | .....                              | 11.2                            | 9.2                                 |
| 39  | Deschutes .....                  | 0.5                   | .....                            | 0.5                                | .....                           | .....                               |
| 40  | Bertha-Beaverton .....           | 5.4                   | 5.4                              | .....                              | .....                           | .....                               |
| 41  | Ochoco .....                     | 113.0                 | .....                            | 53.7                               | 14.7                            | 44.6                                |
| 42  | Sherman .....                    | 65.0                  | .....                            | 8.7                                | 10.0                            | 46.3                                |
| 43  | Monmouth-Independence .....      | 2.3                   | 2.3                              | .....                              | .....                           | .....                               |
|     | Totals .....                     | 4,450.6               | 837.7                            | 1,197.3                            | 475.4                           | 1,940.2                             |



# STATE OF OREGON SYSTEM OF STATE HIGHWAYS 1924

Scale of Miles  
0 10 20 30 40

**LEGEND**  
 In parentheses shown were completed or under contract, Nov. 30, 1924

|  |                         |
|--|-------------------------|
|  | Paved                   |
|  | Rock or Gravel Surfaced |
|  | Grouted                 |
|  | Unimproved              |





TABLE No. 15  
STATE HIGHWAYS

NAMES, NUMBERS, LENGTHS, AND MILEAGES OF DIFFERENT TYPES OF  
IMPROVEMENT

The mileages given in this table are inclusive of mileages within cities  
and towns.

| No. | HIGHWAY                          | Total<br>Length<br>in<br>Miles | Classification as to Improvement                  |  |  |                                      |   |
|-----|----------------------------------|--------------------------------|---|--|--|--------------------------------------|---|
|     |                                  |                                | Paved<br>with<br>Bitum-<br>inous<br>Pave-<br>ment | Paved<br>with<br>Concrete<br>Pave-<br>ment | Sur-<br>faced<br>with<br>Rock or<br>Gravel | Graded<br>to State<br>Stand-<br>ards | Not<br>Graded<br>to State<br>Stand-<br>ards |
| 1   | Pacific .....                    | 363.7                          | 275.5   | 69.7                                       | 6.6  |                                      | 1.9   |
| 2   | Columbia River .....             | 336.9                          | 196.4   | 2.6  | 137.8                                      | 0.1                                  |   |
| 3   | West Side Pacific .....          | 112.2                          | 64.1  | 46.4                                       | 1.7  |                                      |   |
| 4   | The Dalles-California .....      | 324.3                          | 3.6   |  | 208.3                                      | 54.6                                 | 57.9  |
| 5   | John Day .....                   | 292.8                          |   |  | 219.3                                      | 40.9                                 | 32.6  |
| 6   | Old Oregon Trail .....           | 205.1                          | 8.8   | 1.0  | 194.6                                      |                                      | 0.7   |
| 7   | Central Oregon .....             | 281.0                          | 0.3   |  | 52.0                                       | 12.5                                 | 216.2                                       |
| 8   | Oregon-Washington .....          | 146.0                          | 38.3  |  | 39.4                                       |                                      | 13.3  |
| 9   | Roosevelt Coast .....            | 407.7                          | 30.6  | 29.7                                       | 136.5                                      | 17.6                                 | 193.3                                       |
| 10  | La Grande-Wallowa Lake .....     | 73.2                           | 2.2   |  | 71.0                                       |                                      |   |
| 11  | Enterprise-Flora .....           | 35.0                           |   |  | 19.0                                       |                                      | 16.0  |
| 12  | Baker-Cornucopia .....           | 75.7                           |   |  | 21.4                                       | 22.2                                 | 32.1  |
| 13  | Baker-Unity .....                | 48.0                           |   |  | 2.0  | 12.1                                 | 33.9  |
| 14  | Shaniko-Mitchell .....           | 50.0                           |   |  |  |                                      | 50.0  |
| 15  | McKenzie .....                   | 113.0                          | 0.6   |  | 75.1                                       | 12.9                                 | 24.4  |
| 16  | Santiam .....                    | 100.0                          | 0.6   |  | 3.8  |                                      | 95.6  |
| 17  | McKenzie-Bend .....              | 16.9                           |   |  | 16.1                                       |                                      | 0.8   |
| 18  | Willamette .....                 | 103.0                          |   |  | 8.0  |                                      | 95.0  |
| 19  | Prineville-Lakeview .....        | 216.6                          |   |  | 49.1                                       | 38.5                                 | 129.0                                       |
| 20  | Klamath Falls-Lakeview .....     | 99.0                           |   |  | 27.4                                       | 2.0                                  | 69.6  |
| 21  | Ashland-Klamath Falls .....      | 56.9                           |   |  | 56.9                                       |                                      |   |
| 22  | Crater Lake .....                | 93.4                           | 0.6   |  | 72.7                                       | 20.1                                 |   |
| 24  | The Rim .....                    | 38.4                           |   |  |  | 38.4                                 |   |
| 25  | Redwood .....                    | 42.1                           |   |  | 6.0  | 5.4                                  | 30.7  |
| 26  | Mount Hood Loop .....            | 104.0                          | 14.0  |  | 85.9                                       | 0.7                                  | 3.4   |
| 27  | Alsea .....                      | 59.7                           |   |  | 18.2                                       | 20.6                                 | 20.9  |
| 28  | Pendleton-John Day .....         | 98.0                           |   |  | 7.3  |                                      | 90.8  |
| 29  | Tualatin Valley .....            | 46.5                           | 19.2  | 27.3                                       |  |                                      |   |
| 30  | Salem-Dallas .....               | 15.1                           | 15.1  |  |  |                                      |   |
| 31  | Albany-Corvallis .....           | 11.0                           | 1.1   | 9.5  |  |                                      | 0.4   |
| 32  | McMinnville-Tillamook .....      | 48.7                           | 7.5   | 5.3  | 35.9                                       |                                      |   |
| 33  | Corvallis-Newport .....          | 58.5                           | 0.7   |  | 51.5                                       |                                      | 6.3   |
| 34  | Willamette Valley-Florence ..... | 73.7                           |   |  | 51.0                                       |                                      | 22.7  |
| 35  | Coos Bay-Roseburg .....          | 62.1                           | 0.4   |  | 59.7                                       |                                      | 2.0   |
| 36  | Pendleton-Cold Springs .....     | 30.4                           |   |  | 20.2                                       |                                      | 10.2  |
| 37  | Umatilla Cutoff .....            | 19.8                           |   |  |  |                                      | 19.8  |
| 38  | Oregon Caves .....               | 20.4                           |   |  |  | 14.1                                 | 6.3   |
| 39  | Deschutes .....                  | 0.5                            |   |  | 0.5  |                                      |   |
| 40  | Bertha-Beaverton .....           | 5.4                            | 2.5   | 2.9  |  |                                      |   |
| 41  | Ochoco .....                     | 109.8                          |   |  | 72.5                                       |                                      | 37.3  |
| 42  | Sherman .....                    | 69.4                           |   |  | 69.4                                       |                                      |   |
| 43  | Monmouth-Independence .....      | 2.3                            | 2.3   |  |  |                                      |   |
| 44  | Wapinitia .....                  | 7.4                            |   |  | 2.0  | 5.4                                  |   |
|     | Totals .....                     | 4,463.6                        | 684.3   | 194.4                                      | 1,948.7                                    | 318.1                                | 1,318.1                                     |



# STATE OF OREGON SYSTEM OF STATE HIGHWAYS 1926

Scale of Miles  
0 10 20 30

**LEGEND**  
Improvements shown were completed or under contract as of Nov. 30, 1925

- Paved
- Oiled Macadam
- Rock or Gravel Surfaced
- Graded
- Unimproved









# STATE OF OREGON SYSTEM OF STATE HIGHWAYS 1928

Scale of Miles  
0 10 20 30 40

**LEGEND**  
Improvements shown were completed or under contract as of Nov. 30, 1928

- Paved
- Oiled Macadam
- Rock or Gravel Surfaced
- Graded
- Unimproved





TABLE No. 19  
STATE HIGHWAYS  
LENGTHS AND MILEAGES OF DIFFERENT TYPES OF  
IMPROVEMENT

The mileages given in this table are inclusive of mileages within cities and towns.

| Highway No. | Highway Name                     | Total Length<br>in Miles | Miles of Different Types of Improvement          |                                     |                                    |                                      |                                       |                                 |                                     |
|-------------|----------------------------------|--------------------------|--|-------------------------------------|------------------------------------|--------------------------------------|---------------------------------------|---------------------------------|-------------------------------------|
|             |                                  |                          | Paved With<br>Asphalt<br>or Concrete<br>Pavement | Pav. d With<br>Concrete<br>Pavement | Bituminous<br>Macadam<br>Surfacing | Oiled Rock<br>or Gravel<br>Surfacing | Unolid Rock<br>or Gravel<br>Surfacing | Graded to<br>State<br>Standards | Not Graded<br>to State<br>Standards |
| 1           | Pacific .....                    | 353.7                    | 274.9  | 76.7                                | 0.6                                | 1.5                                  | .....                                 | .....                           | .....                               |
| 2           | Columbia River .....             | 336.3                    | 188.6  | 12.4                                | 5.9                                | 123.4                                | .....                                 | .....                           | .....                               |
| 3           | West Side Pacific .....          | 112.2                    | 64.1   | 47.7                                | 0.4                                | .....                                | .....                                 | .....                           | .....                               |
| 4           | The Dalles-Calif. ....           | 317.2                    | 5.6  | .....                               | 1.4                                | 280.3                                | 30.0                                  | .....                           | .....                               |
| 5           | John Day .....                   | 293.2                    | 0.1  | .....                               | .....                              | 51.1                                 | 242.0                                 | .....                           | .....                               |
| 6           | Old Oregon Trail .....           | 208.0                    | 10.4   | 1.0                                 | 2.0                                | 171.4                                | 23.2                                  | .....                           | .....                               |
| 7           | Central Oregon .....             | 258.0                    | 0.3  | .....                               | .....                              | .....                                | 27.0                                  | 43.7                            | 187.0                               |
| 8           | Oregon-Washington .....          | 145.3                    | 38.3   | .....                               | .....                              | 61.6                                 | 45.4                                  | .....                           | .....                               |
| 9           | Roosevelt Coast .....            | 404.7                    | 30.7   | 27.3                                | 7.4                                | 46.7                                 | 213.7                                 | 12.3                            | 66.6                                |
| 10          | La Grande-Wallowa<br>Lake .....  | 73.2                     | 3.3  | .....                               | 5.4                                | 12.5                                 | 52.0                                  | .....                           | .....                               |
| 11          | Enterprise-Flora .....           | 35.0                     | .....  | .....                               | .....                              | .....                                | 35.0                                  | .....                           | .....                               |
| 12          | Baker-Cornucopia .....           | 75.6                     | 0.3  | .....                               | .....                              | .....                                | 36.4                                  | 27.0                            | 11.9                                |
| 13          | Baker-Unity .....                | 46.1                     | .....  | .....                               | .....                              | .....                                | 25.4                                  | 20.7                            | .....                               |
| 14          | Prineville-Bear Ck. ....         | 41.0                     | .....  | .....                               | .....                              | .....                                | .....                                 | 28.4                            | 12.6                                |
| 15          | McKenzie .....                   | 112.6                    | 0.6  | 0.2                                 | .....                              | 30.7                                 | 55.3                                  | .....                           | 26.3                                |
| 16          | Santiam .....                    | 103.5                    | 0.8  | .....                               | .....                              | 13.2                                 | 13.7                                  | 26.6                            | 49.2                                |
| 17          | McKenzie-Bend .....              | 17.4                     | .....  | .....                               | .....                              | 17.4                                 | .....                                 | .....                           | .....                               |
| 18          | Willamette .....                 | 99.0                     | .....  | .....                               | .....                              | 8.1                                  | .....                                 | 7.1                             | 83.8                                |
| 19          | Fremont .....                    | 158.8                    | .....  | .....                               | .....                              | .....                                | 63.0                                  | 21.5                            | 74.3                                |
| 20          | Klamath Falls-<br>Lakeview ..... | 92.0                     | .....  | .....                               | .....                              | .....                                | 75.9                                  | 7.6                             | 3.5                                 |
| 21          | Ashland-Klamath<br>Falls .....   | 57.2                     | 0.6  | .....                               | .....                              | 3.4                                  | 47.2                                  | .....                           | .....                               |
| 22          | Crater Lake .....                | 92.3                     | 0.4  | .....                               | 48.6                               | 33.6                                 | 10.2                                  | .....                           | .....                               |
| 23          | Dairy-Bonanza .....              | 6.7                      | .....  | .....                               | .....                              | .....                                | 6.7                                   | .....                           | .....                               |
| 24          | Burns-Crane .....                | 25.2                     | .....  | .....                               | .....                              | .....                                | 25.2                                  | .....                           | .....                               |
| 25          | Redwood .....                    | 42.4                     | .....  | .....                               | .....                              | 24.8                                 | 17.6                                  | .....                           | .....                               |
| 26          | Mt. Hood .....                   | 103.8                    | 19.0   | .....                               | 21.8                               | 63.0                                 | .....                                 | .....                           | .....                               |
| 27          | Alsea .....                      | 59.0                     | .....  | .....                               | .....                              | .....                                | 59.0                                  | .....                           | .....                               |
| 28          | Pendleton-Jn. Day .....          | 99.1                     | .....  | 19.7                                | 25.6                               | .....                                | 32.4                                  | 11.7                            | 65.0                                |
| 29          | Tualatin .....                   | 47.0                     | .....  | .....                               | .....                              | .....                                | 1.7                                   | .....                           | .....                               |
| 30          | Salem-Dallas .....               | 14.9                     | 14.9   | .....                               | .....                              | .....                                | .....                                 | .....                           | .....                               |
| 31          | Albany-Corvallis .....           | 10.6                     | 0.4  | 10.1                                | .....                              | .....                                | .....                                 | .....                           | .....                               |
| 32          | McMinnville-<br>Tillamook .....  | 48.7                     | 8.9  | 4.0                                 | 9.5                                | 25.0                                 | 1.3                                   | .....                           | .....                               |
| 33          | Corvallis-Newport .....          | 57.7                     | 0.4  | .....                               | .....                              | 40.3                                 | 17.0                                  | .....                           | .....                               |
| 34          | Siuslaw .....                    | 67.0                     | .....  | .....                               | .....                              | .....                                | 43.9                                  | .....                           | 23.1                                |
| 35          | Coos Bay-Roseburg .....          | 61.8                     | 0.3  | 0.1                                 | 9.0                                | 13.5                                 | 38.9                                  | .....                           | .....                               |
| 36          | Pendleton-Cold Sp. ....          | 30.4                     | .....  | .....                               | .....                              | .....                                | 29.4                                  | .....                           | 1.0                                 |
| 37          | Umatilla Cut-off .....           | 19.8                     | .....  | .....                               | .....                              | .....                                | .....                                 | .....                           | 19.8                                |
| 38          | Oregon Caves .....               | 19.1                     | .....  | .....                               | .....                              | 2.5                                  | 9.3                                   | 7.3                             | .....                               |
| 40          | Bertha-Beaverton .....           | 5.3                      | 2.4  | 2.9                                 | .....                              | .....                                | .....                                 | .....                           | .....                               |
| 41          | Ochoco .....                     | 104.9                    | .....  | .....                               | .....                              | 19.5                                 | 53.3                                  | 7.1                             | 25.0                                |
| 42          | Sherman .....                    | 69.0                     | .....  | .....                               | .....                              | 43.3                                 | 25.7                                  | .....                           | .....                               |
| 43          | Monmouth-<br>Independence .....  | 2.6                      | 2.6  | .....                               | .....                              | .....                                | .....                                 | .....                           | .....                               |
| 44          | Wapinitia .....                  | 40.6                     | .....  | .....                               | .....                              | .....                                | 26.9                                  | 12.8                            | 0.9                                 |
|             | Totals .....                     | 4,368.3                  | 687.4  | 208.0                               | 112.0                              | 1,098.8                              | 1,333.7                               | 233.8                           | 644.6                               |







TABLE No. 18  
STATE HIGHWAYS  
LENGTHS, AND MILEAGES OF DIFFERENT TYPES  
OF IMPROVEMENT

The mileages given in this table are inclusive of mileages within cities and towns.

| Hwy. No. | Highway                      | Total Mileage of State Highways | Miles of Different Types of Improvement |                              |                              |                                |                                   |                           | Not Graded to State Standards |
|----------|------------------------------|---------------------------------|---|------------------------------|------------------------------|--------------------------------|-----------------------------------|---------------------------|-------------------------------|
|          |                              |                                 | Paved With Bituminous Pavement          | Paved With Concrete Pavement | Bituminous Macadam Surfacing | Oiled Rock or Gravel Surfacing | Uncoiled Rock or Gravel Surfacing | Graded to State Standards |                               |
| 1        | Pacific .....                | 353.7                           | 276.2                                   | 75.2                         | 0.6                          | 1.7                            | .....                             | .....                     | .....                         |
| 2        | Columbia River .....         | 336.3                           | 188.5                                   | 12.4                         | 20.1                         | 115.3                          | .....                             | .....                     | .....                         |
| 3        | West Side Pacific .....      | 112.2                           | 64.1                                    | 47.7                         | 0.4                          | .....                          | .....                             | .....                     | .....                         |
| 4        | The Dalles-Calif. ....       | 317.2                           | 5.5                                     | 3.7                          | 17.5                         | 277.7                          | .....                             | .....                     | .....                         |
| 5        | John Day .....               | 293.2                           | 0.1                                     | .....                        | .....                        | 94.6                           | 198.6                             | .....                     | .....                         |
| 6        | Old Oregon Trail .....       | 208.0                           | 10.4                                    | 1.0                          | 22.9                         | 170.2                          | 3.5                               | .....                     | .....                         |
| 7        | Central Oregon .....         | 258.0                           | 0.3                                     | .....                        | 3.9                          | 32.9                           | 18.7                              | 112.0                     | 90.2                          |
| 8        | Oregon-Washington .....      | 145.3                           | 38.3                                    | .....                        | .....                        | 68.1                           | 38.9                              | .....                     | .....                         |
| 9        | Roosevelt Coast .....        | 395.2                           | 30.8                                    | 27.0                         | 59.9                         | 136.8                          | 83.8                              | 32.7                      | * 24.2                        |
| 10       | Wallowa Lake .....           | 73.2                            | 3.3                                     | .....                        | 13.1                         | 12.5                           | 44.3                              | .....                     | .....                         |
| 11       | Enterprise-Flora .....       | 35.0                            | .....                                   | .....                        | .....                        | .....                          | 35.0                              | .....                     | .....                         |
| 12       | Baker-Cornucopia .....       | 75.6                            | 0.3                                     | .....                        | .....                        | .....                          | 41.9                              | 27.0                      | 6.4                           |
| 13       | Baker-Unity .....            | 46.2                            | .....                                   | .....                        | .....                        | 20.7                           | 25.5                              | .....                     | .....                         |
| 14       | Crooked River .....          | 40.8                            | .....                                   | .....                        | .....                        | .....                          | .....                             | 37.7                      | 3.1                           |
| 15       | McKenzie .....               | 112.6                           | 0.5                                     | 0.2                          | 4.9                          | 35.8                           | 52.7                              | 7.6                       | 10.9                          |
| 16       | Santiam .....                | 103.5                           | 0.3                                     | .....                        | .....                        | 13.9                           | 17.7                              | 28.0                      | 48.1                          |
| 17       | McKenzie-Bend .....          | 17.4                            | .....                                   | .....                        | .....                        | 17.4                           | .....                             | .....                     | .....                         |
| 18       | Willamette .....             | 99.0                            | .....                                   | .....                        | .....                        | 8.1                            | 9.2                               | 7.0                       | 74.7                          |
| 19       | Fremont .....                | 163.8                           | .....                                   | .....                        | 0.8                          | 9.5                            | 61.6                              | 78.6                      | 8.3                           |
| 20       | Klamath Falls-Lakeview ..... | 92.0                            | .....                                   | 0.1                          | 16.6                         | 4.5                            | 70.8                              | .....                     | .....                         |
| 21       | Green Springs .....          | 57.1                            | 0.6                                     | .....                        | 12.6                         | 18.5                           | 25.4                              | .....                     | .....                         |
| 22       | Crater Lake .....            | 92.8                            | 0.4                                     | .....                        | 70.2                         | 22.2                           | .....                             | .....                     | .....                         |
| 23       | Dairy-Bonanza .....          | 6.7                             | .....                                   | .....                        | .....                        | .....                          | 6.7                               | .....                     | .....                         |
| 24       | Burns-Crane .....            | 25.2                            | .....                                   | .....                        | .....                        | .....                          | 25.2                              | .....                     | .....                         |
| 25       | Redwood .....                | 42.5                            | .....                                   | .....                        | 10.8                         | 31.7                           | .....                             | .....                     | .....                         |
| 26       | Mt. Hood .....               | 103.8                           | 19.0                                    | 6.1                          | 21.8                         | 56.9                           | .....                             | .....                     | .....                         |
| 27       | Alsea .....                  | 59.0                            | .....                                   | .....                        | 3.2                          | 23.5                           | 32.3                              | .....                     | .....                         |
| 28       | Pendleton-John Day .....     | 99.1                            | .....                                   | .....                        | .....                        | .....                          | 26.0                              | 32.0                      | 41.1                          |
| 29       | Tualatin Valley .....        | 47.0                            | 14.7                                    | 32.3                         | .....                        | .....                          | .....                             | .....                     | .....                         |
| 30       | Salem-Dallas .....           | 14.9                            | 14.9                                    | .....                        | .....                        | .....                          | .....                             | .....                     | .....                         |
| 31       | Albany-Corvallis .....       | 10.5                            | 0.4                                     | 10.1                         | .....                        | .....                          | .....                             | .....                     | .....                         |
| 32       | McMinnville-Thlamook .....   | 48.7                            | 9.0                                     | 4.0                          | 10.8                         | 24.5                           | 0.4                               | .....                     | .....                         |
| 33       | Corvallis-Newport .....      | 57.7                            | 0.4                                     | .....                        | 8.7                          | 31.5                           | 17.1                              | .....                     | .....                         |
| 34       | Siuslaw .....                | 67.0                            | .....                                   | .....                        | .....                        | 27.6                           | 16.2                              | 6.3                       | 16.9                          |
| 35       | Coos Bay-Roseburg .....      | 61.8                            | 0.3                                     | 0.1                          | 9.0                          | 52.4                           | .....                             | .....                     | .....                         |
| 36       | Pendleton-Cold Springs ..... | 30.4                            | .....                                   | .....                        | .....                        | .....                          | 29.4                              | .....                     | 1.0                           |
| 37       | Umatilla Cut-off .....       | 19.8                            | .....                                   | .....                        | .....                        | .....                          | .....                             | .....                     | 19.8                          |
| 38       | Oregon Caves .....           | 19.1                            | .....                                   | .....                        | .....                        | 2.5                            | 9.3                               | 7.3                       | .....                         |
| 40       | Bertha-Beaverton .....       | 5.3                             | 2.4                                     | 2.9                          | .....                        | .....                          | .....                             | .....                     | .....                         |
| 41       | Ochoco .....                 | 104.9                           | .....                                   | .....                        | .....                        | 19.5                           | 60.3                              | 25.1                      | .....                         |
| 42       | Sherman .....                | 69.0                            | .....                                   | .....                        | 15.9                         | 33.0                           | 20.1                              | .....                     | .....                         |
| 43       | Monmouth-Independence .....  | 2.6                             | 2.6                                     | .....                        | .....                        | .....                          | .....                             | .....                     | .....                         |
| 44       | Wapinitia .....              | 40.6                            | .....                                   | .....                        | .....                        | 7.4                            | 25.8                              | 7.4                       | .....                         |
|          | Totals .....                 | 4,358.7                         | 683.8                                   | 222.8                        | 323.7                        | 1,370.9                        | 1,009.1                           | 408.7                     | * 339.7                       |

\* Includes 3.57 miles of ferry crossings of streams on the Roosevelt Coast Highway.







The mileages given in this table are inclusive of mileages within cities and towns.

## Miles of Different Types of Improvement

| Hwy. No. | Highway               | Miles of Different Types of Improvement |                             |                           |                            |                         |                            |        |                 |
|----------|-----------------------|---|-----------------------------|---------------------------|----------------------------|-------------------------|----------------------------|--------|-----------------|
|          |                       | Total<br>Mileage<br>of<br>Highway       | Bitu-<br>minous<br>Pavement | Con-<br>crete<br>Pavement | Bitu-<br>minous<br>Macadam | Oiled<br>Surf-<br>acing | Un-oiled<br>Surf-<br>acing | Graded | Unim-<br>proved |
| 1        | Pacific               | 353.6                                   | 277.0                       | 75.8                      | 0.6                        | 0.3                     | --                         | --     | --              |
| 2        | Columbia River        | 316.4                                   | 183.6                       | 15.0                      | 24.3                       | 73.8                    | --                         | 15.7   | 4.0             |
| 3        | West Side Pacific     | *119.7                                  | 63.9                        | 47.9                      | 0.4                        | --                      | --                         | --     | 7.5             |
| 4        | The Dalles-Calif.     | 317.1                                   | 6.0                         | 5.5                       | 22.7                       | 276.3                   | 6.6                        | --     | --              |
| 5        | John Day              | 293.3                                   | 0.1                         | --                        | 11.5                       | 98.1                    | 183.6                      | --     | --              |
| 6        | Old Oregon Trail      | 246.9                                   | 12.6                        | 1.0                       | 101.1                      | 132.1                   | --                         | --     | 0.1             |
| 7        | Central Oregon        | 249.5                                   | 0.7                         | --                        | 7.8                        | 42.1                    | 43.0                       | 101.3  | 54.6            |
| 8        | Oregon-Washington     | 146.0                                   | 39.0                        | --                        | 1.5                        | 84.4                    | 21.1                       | --     | --              |
| 9        | Oregon Coast          | +418.3                                  | 30.7                        | 29.0                      | 102.1                      | 178.3                   | 43.0                       | 13.3   | 21.9            |
| 10       | Wallowa Lake          | 73.2                                    | 3.3                         | --                        | 13.2                       | 12.4                    | 44.3                       | --     | --              |
| 11       | Enterprise-Flora      | 35.0                                    | --                          | --                        | --                         | --                      | 35.0                       | --     | --              |
| 12       | Baker-Cornucopia      | 75.6                                    | 0.3                         | --                        | --                         | --                      | 41.9                       | 27.0   | 6.4             |
| 13       | Baker-Unity           | 46.2                                    | --                          | --                        | --                         | --                      | 25.5                       | 20.7   | --              |
| 14       | Crooked River         | 42.5                                    | --                          | --                        | --                         | --                      | --                         | 42.5   | --              |
| 15       | McKenzie              | 111.6                                   | 0.7                         | 0.2                       | 15.1                       | 59.8                    | 35.8                       | --     | --              |
| 16       | Santiam               | 103.5                                   | 0.8                         | --                        | 17.6                       | 13.2                    | 26.6                       | 15.0   | 30.3            |
| 17       | McKenzie-Bend         | 17.4                                    | --                          | --                        | --                         | 17.4                    | --                         | --     | --              |
| 18       | Willamette            | 86.0                                    | --                          | --                        | --                         | 8.1                     | 13.1                       | 8.8    | 56.0            |
| 19       | Fremont               | 158.8                                   | --                          | --                        | 0.8                        | 16.0                    | 75.4                       | 66.6   | --              |
| 20       | Klam.Falls-Lakeview   | 91.9                                    | --                          | 0.1                       | 16.6                       | 13.0                    | 62.2                       | --     | --              |
| 21       | Green Springs         | 56.5                                    | 1.0                         | --                        | 35.2                       | 17.9                    | 2.4                        | --     | --              |
| 22       | Crater Lake           | 92.8                                    | 0.7                         | --                        | 61.8                       | 30.3                    | --                         | --     | --              |
| 23       | Dairy-Bonanza         | 6.7                                     | --                          | --                        | --                         | --                      | 6.7                        | --     | --              |
| 24       | Burns-Crane           | 28.9                                    | --                          | --                        | --                         | --                      | 28.9                       | --     | --              |
| 25       | Redwood               | 42.5                                    | --                          | --                        | 10.8                       | 31.7                    | --                         | --     | --              |
| 26       | Mt. Hood              | 103.8                                   | 19.0                        | 6.8                       | 32.3                       | 45.7                    | --                         | --     | --              |
| 27       | Alsea                 | 59.1                                    | --                          | --                        | 3.2                        | 29.0                    | 26.9                       | --     | --              |
| 28       | Pendleton-John Day    | 99.1                                    | --                          | --                        | --                         | --                      | 51.4                       | 14.6   | 33.1            |
| 29       | Tualatin Valley       | 46.5                                    | 15.5                        | 31.0                      | --                         | --                      | --                         | --     | --              |
| 30       | Salem-Dallas          | 14.9                                    | 14.9                        | --                        | --                         | --                      | --                         | --     | --              |
| 31       | Albany-Corvallis      | 10.4                                    | 0.3                         | 10.1                      | --                         | --                      | --                         | --     | --              |
| 32       | McMinnville-Tillamook | 48.7                                    | 9.0                         | 4.0                       | 11.0                       | 24.7                    | --                         | --     | --              |
| 33       | Corvallis-Newport     | 57.7                                    | 0.4                         | --                        | 28.0                       | 22.2                    | 7.1                        | --     | --              |
| 34       | Siuslaw               | 67.0                                    | --                          | --                        | 12.0                       | 15.6                    | 16.2                       | 20.1   | 3.1             |
| 35       | Coos Bay-Roseburg     | 61.8                                    | 0.3                         | 0.1                       | 9.0                        | 52.4                    | --                         | --     | --              |
| 36       | Pendleton-Cold Sprgs. | 30.5                                    | --                          | --                        | --                         | --                      | 29.8                       | 0.7    | --              |
| 37       | Wilson River          | 41.0                                    | 0.5                         | 1.7                       | --                         | --                      | --                         | --     | 38.8            |
| 38       | Oregon Caves          | 19.1                                    | --                          | --                        | --                         | 19.1                    | --                         | --     | --              |
| 39       | Salmon River          | 21.9                                    | --                          | --                        | 3.6                        | 18.3                    | --                         | --     | --              |
| 40       | Bertha-Beaverton      | 5.9                                     | 2.4                         | 3.5                       | --                         | --                      | --                         | --     | --              |
| 41       | Ochoco                | 104.9                                   | --                          | --                        | --                         | 51.6                    | 53.3                       | --     | --              |
| 42       | Sherman               | 69.0                                    | --                          | --                        | 15.8                       | 32.8                    | 20.4                       | --     | --              |
| 43       | Monmouth-Independence | 2.6                                     | 2.6                         | --                        | --                         | --                      | --                         | --     | --              |
| 44       | Wapinitia             | 40.0                                    | --                          | --                        | 11.3                       | 28.7                    | --                         | --     | --              |
| 45       | Umpqua                | 49.8                                    | --                          | 0.2                       | 10.0                       | --                      | 31.5                       | 8.1    | --              |
| 46       | E.Portland-Ore.City   | 13.4                                    | 6.3                         | 1.4                       | --                         | --                      | --                         | 4.3    | 1.4             |
| 47       | Wolf Creek            | 64.1                                    | --                          | --                        | --                         | --                      | --                         | --     | 64.1            |
| Totals   |                       | 4561.1                                  | 691.6                       | 233.3                     | 579.2                      | 1445.3                  | 931.7                      | 358.7  | 321.3           |

\* Includes 7.5 miles in 4th St. Route. † Includes 21.8 miles in Cannon Beach Route.







ELEVENTH BIENNIAL REPORT

TABLE No. 21

MILEAGES OF PRIMARY STATE HIGHWAYS

The mileages given in this table are inclusive of mileages within cities and towns.

| Hwy. No. | Highway                   | Total Miles Highway | Miles of Different Types of Improvement |                     |                    |         |                  |               |            | Unimproved |
|----------|---------------------------|---------------------|---|---------------------|--------------------|---------|------------------|---------------|------------|------------|
|          |                           |                     | Concrete Pavement                       | Bituminous Pavement | Bituminous Macadam | Gravel  | Unfilled Surface | Other Surface | Unimproved |            |
| 1        | Pacific                   | 351.5               | 34.0                                    | 257.6               | 9.9                | 63.3    | .....            | .....         | .....      | .....      |
| 2        | Columbia River            | 317.8               | 15.7                                    | 182.2               | 66.6               | 1.0     | .....            | .....         | .....      | .....      |
| 3        | West Side Pacific         | 118.6               | 54.4                                    | 42.5                | 17.3               | 1.0     | .....            | .....         | .....      | .....      |
| 4        | The Dalles-California     | 316.7               | 5.3                                     | 6.0                 | 26.7               | 275.4   | 2.8              | .....         | .....      | 3.3        |
| 5        | John Day                  | 296.0               | .....                                   | .....               | 12.4               | 99.3    | 184.3            | .....         | .....      | .....      |
| 6        | Old Oregon Trail          | 246.5               | 2.3                                     | 3.5                 | 123.6              | 112.1   | .....            | .....         | .....      | .....      |
| 7        | Central Oregon            | 249.5               | .....                                   | .....               | 10.2               | 42.7    | 46.4             | .....         | .....      | .....      |
| 8        | Oregon-Washington         | 145.3               | .....                                   | .....               | 17.7               | 75.9    | 30.4             | .....         | .....      | .....      |
| 9        | Oregon Coast              | 417.7               | 29.3                                    | 21.3                | 125.6              | 205.0   | .....            | .....         | .....      | .....      |
| 10       | Wallowa Lake              | 73.2                | .....                                   | .....               | 3.3                | 21.9    | 34.8             | .....         | .....      | .....      |
| 11       | Enterprise-Flora          | 36.2                | .....                                   | .....               | .....              | .....   | 36.2             | .....         | .....      | .....      |
| 12       | Baker-Homestead           | 93.7                | .....                                   | .....               | .....              | .....   | 39.5             | .....         | .....      | .....      |
| 13       | Baker-Unity               | 46.2                | .....                                   | .....               | .....              | .....   | 25.1             | .....         | .....      | .....      |
| 14       | Crooked River             | 111.6               | .....                                   | .....               | .....              | .....   | 30.4             | .....         | .....      | .....      |
| 15       | McKenzie                  | 108.5               | .....                                   | .....               | .....              | .....   | 13.1             | .....         | .....      | .....      |
| 16       | Santiam                   | 17.4                | .....                                   | .....               | .....              | .....   | 17.4             | .....         | .....      | .....      |
| 17       | McKenzie-Bend             | 89.0                | .....                                   | .....               | .....              | .....   | .....            | .....         | .....      | .....      |
| 18       | Willamette                | 185.3               | .....                                   | .....               | .....              | .....   | .....            | .....         | .....      | .....      |
| 19       | Fremont                   | 56.5                | .....                                   | .....               | .....              | .....   | .....            | .....         | .....      | .....      |
| 20       | Klamath Falls-Lakeview    | 91.3                | .....                                   | .....               | .....              | .....   | .....            | .....         | .....      | .....      |
| 21       | Green Springs             | 92.8                | .....                                   | .....               | .....              | .....   | .....            | .....         | .....      | .....      |
| 22       | Crater Lake               | 6.7                 | .....                                   | .....               | .....              | .....   | .....            | .....         | .....      | .....      |
| 23       | Dairy-Bonanza             | 28.9                | .....                                   | .....               | .....              | .....   | .....            | .....         | .....      | .....      |
| 24       | Burns-Crane               | 42.3                | .....                                   | .....               | .....              | .....   | .....            | .....         | .....      | .....      |
| 25       | Redwood                   | 103.8               | .....                                   | .....               | .....              | .....   | .....            | .....         | .....      | .....      |
| 26       | Mt. Hood                  | 99.1                | .....                                   | .....               | .....              | .....   | .....            | .....         | .....      | .....      |
| 27       | Alesea                    | 46.5                | .....                                   | .....               | .....              | .....   | .....            | .....         | .....      | .....      |
| 28       | Fendleton-John Day        | 99.1                | .....                                   | .....               | .....              | .....   | .....            | .....         | .....      | .....      |
| 29       | Tualatin Valley           | 14.9                | .....                                   | .....               | .....              | .....   | .....            | .....         | .....      | .....      |
| 30       | Salem-Dallas              | 10.5                | .....                                   | .....               | .....              | .....   | .....            | .....         | .....      | .....      |
| 31       | Albany-Corvallis          | 48.7                | .....                                   | .....               | .....              | .....   | .....            | .....         | .....      | .....      |
| 32       | McMinnville-Tillamook     | 57.7                | .....                                   | .....               | .....              | .....   | .....            | .....         | .....      | .....      |
| 33       | Corvallis-Newport         | 67.3                | .....                                   | .....               | .....              | .....   | .....            | .....         | .....      | .....      |
| 34       | Suslaw                    | 61.3                | .....                                   | .....               | .....              | .....   | .....            | .....         | .....      | .....      |
| 35       | Coos Bay-Roseburg         | 30.5                | .....                                   | .....               | .....              | .....   | .....            | .....         | .....      | .....      |
| 36       | Fendleton-Cold Springs    | 54.3                | .....                                   | .....               | .....              | .....   | .....            | .....         | .....      | .....      |
| 37       | Wilson River              | 19.1                | .....                                   | .....               | .....              | .....   | .....            | .....         | .....      | .....      |
| 38       | Oregon Caves              | 21.9                | .....                                   | .....               | .....              | .....   | .....            | .....         | .....      | .....      |
| 39       | Salmon River              | 5.9                 | .....                                   | .....               | .....              | .....   | .....            | .....         | .....      | .....      |
| 40       | Pertha-Beaverton          | 104.9               | .....                                   | .....               | .....              | .....   | .....            | .....         | .....      | .....      |
| 41       | Ochoco                    | 69.0                | .....                                   | .....               | .....              | .....   | .....            | .....         | .....      | .....      |
| 42       | Sherman                   | 2.6                 | .....                                   | .....               | .....              | .....   | .....            | .....         | .....      | .....      |
| 43       | Monmouth-Independence     | 40.0                | .....                                   | .....               | .....              | .....   | .....            | .....         | .....      | .....      |
| 44       | Wapinitia                 | 49.9                | .....                                   | .....               | .....              | .....   | .....            | .....         | .....      | .....      |
| 45       | Umpqua                    | 13.7                | .....                                   | .....               | .....              | .....   | .....            | .....         | .....      | .....      |
| 46       | East Portland-Oregon City | 62.3                | .....                                   | .....               | .....              | .....   | .....            | .....         | .....      | .....      |
| 47       | Wolf Creek                | 90.1                | .....                                   | .....               | .....              | .....   | .....            | .....         | .....      | .....      |
| 48       | John Day-Burns            | 90.1                | .....                                   | .....               | .....              | .....   | .....            | .....         | .....      | .....      |
| 49       | Lakeview-Burns            | 4,751.3             | 251.5                                   | 627.5               | 836.3              | 1,429.3 | 1,023.4          | .....         | .....      | 197.3      |
| Totals   |                           |                     |   |                     |                    |         |                  |               |            |            |

OREGON STATE HIGHWAY COMMISSION

TABLE No. 22

SECONDARY STATE HIGHWAYS

List of highways with mileages in each county

| County     | Hwy. No. | Name                   | Length in Each County | Total in County |
|------------|----------|------------------------|-----------------------|-----------------|
| Baker      | 340      | Medical Springs        | 19.90                 | 19.90           |
| Baker      | 410      | Strimper Valley        | 22.60                 | 22.60           |
| Baker      | 411      | Hanes-Anthony          | 12.60                 | 12.60           |
| Benton     | 180      | Eddyville-Blodgett     | 6.47                  | 6.47            |
| Benton     | 190      | Kings Valley           | 10.00                 | 10.00           |
| Benton     | 200      | Territorial            | 12.05                 | 12.05           |
| Benton     | 201      | Alsea-Deadwood         | 12.80                 | 12.80           |
| Clackamas  | 141      | Beaverton-Aurora       | 5.55                  | 5.55            |
| Clackamas  | 160      | Cascade                | 31.86                 | 31.86           |
| Clackamas  | 161      | Woodburn-Mt. Hood Loop | 46.60                 | 46.60           |
| Clatsop    | 102      | Nehalem                | 37.85                 | 37.85           |
| Columbia   | 102      | Nehalem                | 30.87                 | 30.87           |
| Columbia   | 110      | Mist-Clatskanie        | 11.95                 | 11.95           |
| Coos       | 240      | Cape Arago             | 14.42                 | 14.42           |
| Coos       | 241      | Coos River             | 13.22                 | 13.22           |
| Coos       | 242      | Powers                 | 23.53                 | 23.53           |
| Crook      | 360      | Warm Springs           | 10.08                 | 10.08           |
| Crook      | 370      | O'Neil                 | 13.91                 | 13.91           |
| Crook      | 371      | Powell Butte           | 7.74                  | 7.74            |
| Crook      | 380      | Crooked River          | 48.40                 | 48.40           |
| Curry      | 250      | Cape Blanco            | 5.30                  | 5.30            |
| Curry      | 251      | Port Orford            | .50                   | .50             |
| Deschutes  | 370      | O'Neil                 | 3.72                  | 3.72            |
| Deschutes  | 371      | Powell Butte           | 10.60                 | 10.60           |
| Deschutes  | 372      | Century Drive          | 10.43                 | 10.43           |
| Deschutes  | 373      | Chine Falls            | 10.13                 | 10.13           |
| Deschutes  | 374      | Tumalo-Deschutes       | 3.99                  | 3.99            |
| Douglas    | 230      | Tiller-Trail           | 39.20                 | 39.20           |
| Douglas    | 231      | Elkton-Sutherlin       | 27.30                 | 27.30           |
| Gilliam    | 300      | Wasco-Heppner          | 49.74                 | 49.74           |
| Grant      | 401      | Beech Creek            | 5.95                  | 5.95            |
| Grant      | 402      | Monument               | 14.36                 | 14.36           |
| Harney     | 440      | Frenchglen             | 62.0                  | 62.0            |
| Harney     | 441      | Diamond Valley         | 39.2                  | 39.2            |
| Hood River | 280      | Interstate Bridge      | .50                   | .50             |
| Hood River | 281      | Hood River             | 18.06                 | 18.06           |
| Jackson    | 280      | Tiller-Trail           | 12.7                  | 12.7            |
| Jackson    | 270      | Little Butte           | 22.0                  | 22.0            |
| Jackson    | 271      | Sears Valley           | 17.0                  | 17.0            |
| Jackson    | 272      | Medford-Provoit        | 24.31                 | 24.31           |
| Jefferson  | 360      | Warm Springs           | 41.10                 | 41.10           |
| Josephine  | 260      | Rogue River Loop       | 21.1                  | 21.1            |
| Josephine  | 261      | Williams               | 22.7                  | 22.7            |
| Klamath    | 420      | Midland                | 18.44                 | 18.44           |
| Klamath    | 421      | Klamath Lake           | 48.82                 | 48.82           |
| Klamath    | 422      | Chiloquin              | 9.65                  | 9.65            |



78 ELEVENTH BIENNIAL REPORT

OREGON STATE HIGHWAY COMMISSION

TABLE No. 22--Continued

| County    | Hwy. No. | Name                      | Length in Each County | Total in County |
|-----------|----------|---------------------------|-----------------------|-----------------|
| Lake      | 431      | Warner                    | 45.98                 | 45.98           |
| Lane      | 200      | Territorial               | 39.06                 |                 |
|           | 201      | Alsea-Deadwood            | 22.50                 |                 |
|           | 220      | Eugene-Swishome           | 66.73                 |                 |
|           | 221      | Fox Hollow                | 13.50                 |                 |
|           | 222      | Springfield-Cottage Grove | 25.80                 | 139.30          |
| Lincoln   | 180      | Eddyville-Blodgett        | 12.46                 |                 |
|           | 181      | Shletz                    | 32.10                 | 44.55           |
| Linn      | 210      | Corvallis-East Side       | 10.00                 |                 |
|           | 211      | Albany-Lyons              | 25.20                 |                 |
|           | 212      | Halsey-Sweet Home         | 21.45                 | 56.65           |
| Malheur   | 450      | Jordan Valley             | 75.60                 |                 |
|           | 451      | Vale-West                 | 10.57                 |                 |
|           | 452      | Adrian-Parma              | 2.70                  |                 |
|           | 453      | Adrian-Arena Valley       | 3.22                  |                 |
|           | 454      | Adrian-Caldwell           | 4.40                  |                 |
|           | 455      | Homedale Spur             | 1.95                  |                 |
|           | 456      | McDermitt-North           | 2.90                  |                 |
|           | 457      | Malloy Ranch-Idaho Line   | 2.40                  | 126.94          |
| Marion    | 140      | Hillsboro-Woodburn        | 30.35                 |                 |
|           | 141      | Beaverton-Aurora          | 2.20                  |                 |
|           | 160      | Cascade                   | 2.40                  |                 |
|           | 161      | Woodburn-Mt. Hood Loop    | 84.88                 |                 |
|           | 162      | North Sunnyside           | 40.35                 | 116.83          |
|           | 163      | Silver Creek Falls        |                       |                 |
| Morrow    | 300      | Wasco-Heppner             | 28.86                 |                 |
|           | 320      | Lexington-Echo            | 13.98                 |                 |
|           | 321      | Heppner-Spry              | 24.59                 | 68.43           |
| Multnomah | 120      | Swift                     | 2.93                  |                 |
|           | 121      | Lombard Street            | .71                   | 3.69            |
| Polk      | 150      | Salem-Dayton              | 9.75                  |                 |
|           | 190      | Kings Valley              | 16.45                 |                 |
|           | 191      | Dallas-Kings Valley       | 10.85                 |                 |
|           | 192      | Dallas Coast              | 18.32                 |                 |
|           | 195      | Independence              | 6.45                  | 57.85           |
| Sherman   | 290      | Sherars Bridge            | 20.00                 |                 |
|           | 300      | Wasco-Heppner             | 18.55                 | 38.55           |
| Tillamook | 130      | Little Nestucca           | 8.50                  | 8.50            |
| Umatilla  | 320      | Lexington-Echo            | 15.84                 |                 |
|           | 330      | Weston-Elgin              | 22.74                 |                 |
|           | 331      | Gingham Springs           | 24.87                 |                 |
|           | 332      | Sunnyside-Umpine          | 7.30                  |                 |
|           | 333      | Hermiston                 | 17.43                 | 88.18           |
| Union     | 330      | Weston-Elgin              | 19.92                 |                 |
|           | 340      | Medical Springs           | 22.45                 |                 |
|           | 341      | Starkey                   | 17.00                 |                 |
|           | 342      | Cove                      | 22.04                 | 81.31           |
| Wallowa   | 350      | Little Sheep Creek        | 31.16                 | 31.16           |
| Wasco     | 290      | Sherars Bridge            | 8.85                  |                 |
|           | 291      | Shaniko-Fossil            | 23.20                 | 32.05           |

TABLE No. 22--Continued

| County     | Hwy. No. | Name                   | Length in Each County | Total in County |
|------------|----------|------------------------|-----------------------|-----------------|
| Washington | 102      | Nehalem                | 15.97                 |                 |
|            | 140      | Hillsboro-Woodburn     | 15.01                 |                 |
|            | 141      | Beaverton-Aurora       | 12.95                 |                 |
|            | 142      | Farmington             | 10.00                 |                 |
|            | 143      | Scholls                | 12.60                 | 66.53           |
| Wheeler    | 281      | Shaniko-Fossil         | 24.30                 |                 |
|            | 321      | Heppner-Spry           | 15.32                 |                 |
|            | 330      | Service Creek-Mitchell | 24.35                 | 64.00           |
| Yamhill    | 140      | Hillsboro-Woodburn     | 6.42                  |                 |
|            | 160      | Salem-Dayton           | 10.38                 |                 |
|            | 161      | Yamhill-Newberg        | 7.88                  |                 |
|            | 162      | Three Mile Lane        | 14.55                 |                 |
|            | 163      | Bellevue-Hopewell      | 14.55                 |                 |
|            | 164      | Lafayette              | 5.70                  | 2.04            |





TABLE NO. 27

MILEAGES OF SECONDARY STATE HIGHWAYS

The mileages given in this table are inclusive of mileages within cities and towns.

| County    | Highway Name           | Key No. | Length in Each County | Total in County |
|-----------|------------------------|---------|-----------------------|-----------------|
| Baker     | Medical Springs        | 340     | 19.90                 | 81.10           |
|           | Suniper Valley         | 410     | 22.60                 |                 |
|           | Baines-Arroyo          | 411     | 12.60                 |                 |
|           | Robbinette-Homestead   | 412     | 26.00                 |                 |
| Benton    | Eddyville-Elodgett     | 180     | 6.47                  | 32.10           |
|           | Kings Valley           | 190     | 12.00                 |                 |
|           | Territorial            | 200     | 2.05                  |                 |
|           | Aalsea-Deadwood        | 201     | 7.89                  |                 |
|           | Tampico-Lewisville     | 202     | 5.61                  |                 |
| Clackamas | Corvallis-Eastside     | 210     | 0.17                  | 5.55            |
|           | Beaverton-Aurora       | 141     | 5.55                  |                 |
| Clatsop   | Cascade                | 160     | 31.85                 | 37.85           |
|           | Woodburn-Mt. Hood Loop | 161     | 44.00                 |                 |
| Columbia  | Nehalem                | 102     | 30.87                 | 42.62           |
|           | Mist-Clatskame         | 110     | 11.95                 |                 |
| Coos      | Cape Arago             | 240     | 14.42                 | 55.65           |
|           | Coos River             | 241     | 18.33                 |                 |
|           | Fowers                 | 242     | 18.70                 |                 |
|           | Empire-Marshalfield    | 243     | 3.60                  |                 |
| Crook     | Warm Springs           | 360     | 10.08                 | 30.50           |
|           | O'Neil                 | 370     | 14.28                 |                 |
|           | Powell Butte           | 371     | 7.74                  |                 |
|           | Crooked River-Paulina  | 380     | 48.40                 |                 |
| Curry     | Cape Blanco            | 250     | 5.80                  | 6.30            |
|           | Port Orford            | 251     | 0.50                  |                 |
| Deschutes | O'Neil                 | 370     | 3.72                  | 36.42           |
|           | Powell Butte           | 371     | 10.46                 |                 |
|           | Century Drive          | 372     | 10.21                 |                 |
|           | Clune Falls            | 373     | 10.13                 |                 |
|           | Tumalo-Deschutes       | 374     | 3.90                  |                 |
| Douglas   | Tiller-Trail           | 230     | 39.20                 | 91.71           |
|           | Elkton-Sutherlin       | 231     | 27.80                 |                 |
|           | Crater Lake-North      | 232     | 5.30                  |                 |
|           | West Diamond Lake      | 233     | 17.90                 |                 |
|           | East Diamond Lake      | 425     | 1.51                  |                 |
| Gilliam   | Wasco-Heppner          | 300     | 49.74                 | 49.74           |
|           | Beech Creek Monument   | 401     | 5.38                  |                 |
| Grant     | Beech Creek Monument   | 402     | 14.36                 | 19.71           |
|           |                        |         |                       |                 |

TABLE NO. 23

MILEAGES OF PRIMARY STATE HIGHWAYS

The mileages given in this table are inclusive of mileages within cities and towns

| Highway                      | Miles of Different Types of Improvement |                |        |            |            |            |            | Totals |
|------------------------------|---|----------------|--------|------------|------------|------------|------------|--------|
|                              | Bitum. Concrete Pavement                | Bitum. macadam | Graded | Unimproved | Unimproved | Unimproved | Unimproved |        |
| 1 Pacific                    | 351.2                                   | 253.9          | 10.1   | 68.3       | 123.6      | 21.0       | 24.5       |        |
| 2 Columbia River             | 317.6                                   | 172.6          | 59.2   | 27.1       | 36.8       | 21.0       | 24.5       |        |
| 3 West Side Pacific          | 110.1                                   | 37.8           | 19.1   | 277.3      | 8.4        | 7.5        | 7.7        |        |
| 4 The Dalles-California      | 296.0                                   | 5.7            | 27.1   | 123.2      | 4.8        | 9.5        | 24.5       |        |
| 5 John Day                   | 246.4                                   | 2.1            | 123.4  | 118.7      | 1.0        | 24.5       | 24.5       |        |
| 6 Old Oregon Trail           | 246.7                                   | 0.1            | 18.7   | 45.8       | 24.7       | 21.1       | 21.1       |        |
| 7 Central Oregon             | 144.6                                   | 22.1           | 16.2   | 76.0       | 24.7       | 21.1       | 21.1       |        |
| 8 Oregon Coast               | 415.0                                   | 31.9           | 124.2  | 217.1      | 42.5       | 42.5       | 42.5       |        |
| 9 Oregon Coast               | 73.0                                    | 0.2            | 13.4   | 61.7       | 23.1       | 7.7        | 7.7        |        |
| 10 Wallawa Lake              | 45.7                                    | 0.3            | 38.4   | 86.2       | 29.4       | 6.3        | 6.3        |        |
| 11 Enterprise-Lewisville     | 93.7                                    | 0.4            | 24.7   | 1.0        | 21.1       | 21.1       | 21.1       |        |
| 12 Baker-Homestead           | 46.2                                    | 0.4            | 24.7   | 1.0        | 21.1       | 21.1       | 21.1       |        |
| 13 Baker-Unity               | 42.5                                    | 0.4            | 24.7   | 1.0        | 21.1       | 21.1       | 21.1       |        |
| 14 Crooked River             | 11.8                                    | 0.3            | 19.8   | 7.7        | 7.7        | 7.7        | 7.7        |        |
| 15 McKenzie                  | 17.4                                    | 0.3            | 20.1   | 6.3        | 29.4       | 6.3        | 6.3        |        |
| 16 Saritiam                  | 17.4                                    | 0.3            | 20.1   | 6.3        | 29.4       | 6.3        | 6.3        |        |
| 17 Willamette Bend           | 37.2                                    | 0.3            | 20.1   | 6.3        | 29.4       | 6.3        | 6.3        |        |
| 18 Willamette                | 37.2                                    | 0.3            | 20.1   | 6.3        | 29.4       | 6.3        | 6.3        |        |
| 19 Fremont                   | 158.5                                   | 25.4           | 44.4   | 59.0       | 29.7       | 29.7       | 29.7       |        |
| 20 Klamath Falls-Lakeview    | 92.1                                    | 0.1            | 42.2   | 5.5        | 44.3       | 44.3       | 44.3       |        |
| 21 Green Springs             | 56.3                                    | 1.0            | 36.3   | 19.5       | 20.6       | 20.6       | 20.6       |        |
| 22 Crater Lake               | 92.8                                    | 0.7            | 56.4   | 35.7       | 6.7        | 6.7        | 6.7        |        |
| 23 Dairy-Bonanza             | 6.7                                     | 0.1            | 6.7    | 6.7        | 6.7        | 6.7        | 6.7        |        |
| 24 Burns-Crane               | 23.9                                    | 0.1            | 23.9   | 23.9       | 23.9       | 23.9       | 23.9       |        |
| 25 Redwood                   | 42.8                                    | 10.8           | 31.5   | 31.5       | 31.5       | 31.5       | 31.5       |        |
| 26 Mt. Hood                  | 104.2                                   | 14.9           | 34.3   | 48.1       | 20.6       | 20.6       | 20.6       |        |
| 27 Astoria                   | 59.1                                    | 8.2            | 35.3   | 29.6       | 6.7        | 6.7        | 6.7        |        |
| 28 Pendleton-John Day        | 98.4                                    | 24.2           | 6.6    | 29.6       | 6.7        | 6.7        | 6.7        |        |
| 29 Tuskatin Valley           | 46.5                                    | 22.3           | 6.6    | 29.6       | 6.7        | 6.7        | 6.7        |        |
| 30 Salem-Dallas              | 14.9                                    | 9.1            | 5.3    | 5.3        | 5.3        | 5.3        | 5.3        |        |
| 31 Albany-Corvallis          | 10.5                                    | 10.1           | 0.4    | 0.4        | 0.4        | 0.4        | 0.4        |        |
| 32 McMinnville-Tillamook     | 48.7                                    | 4.0            | 9.0    | 9.0        | 9.0        | 9.0        | 9.0        |        |
| 33 Corvallis-Newport         | 57.1                                    | 0.6            | 7.2    | 22.9       | 22.9       | 22.9       | 22.9       |        |
| 34 Siuslaw                   | 67.3                                    | 19.0           | 16.3   | 52.4       | 16.3       | 16.3       | 16.3       |        |
| 35 Coos Bay-Roseburg         | 31.5                                    | 0.1            | 31.5   | 24.8       | 0.5        | 0.5        | 0.5        |        |
| 36 Pendleton-Cold Springs    | 39.5                                    | 1.7            | 1.7    | 1.7        | 1.7        | 1.7        | 1.7        |        |
| 37 Wilson River              | 54.3                                    | 1.7            | 1.7    | 1.7        | 1.7        | 1.7        | 1.7        |        |
| 38 Oregon Gaves              | 19.1                                    | 0.5            | 0.5    | 0.5        | 0.5        | 0.5        | 0.5        |        |
| 39 Salmon River              | 21.9                                    | 0.4            | 0.4    | 0.4        | 0.4        | 0.4        | 0.4        |        |
| 40 Bertha-Beaverton          | 5.9                                     | 3.5            | 3.5    | 3.5        | 3.5        | 3.5        | 3.5        |        |
| 41 Ochoco                    | 104.7                                   | 104.7          | 104.7  | 104.7      | 104.7      | 104.7      | 104.7      |        |
| 42 Sherman                   | 68.9                                    | 68.9           | 68.9   | 68.9       | 68.9       | 68.9       | 68.9       |        |
| 43 Monmouth-Independence     | 2.6                                     | 2.6            | 2.6    | 2.6        | 2.6        | 2.6        | 2.6        |        |
| 44 Wapinitia                 | 40.9                                    | 40.9           | 40.9   | 40.9       | 40.9       | 40.9       | 40.9       |        |
| 45 Umpqua                    | 60.1                                    | 0.4            | 0.4    | 0.4        | 0.4        | 0.4        | 0.4        |        |
| 46 East Portland-Oregon City | 12.0                                    | 10.0           | 10.0   | 10.0       | 10.0       | 10.0       | 10.0       |        |
| 47 Wolf Creek                | 62.3                                    | 62.3           | 62.3   | 62.3       | 62.3       | 62.3       | 62.3       |        |
| 48 John Day-Burns            | 87.1                                    | 87.1           | 87.1   | 87.1       | 87.1       | 87.1       | 87.1       |        |
| 49 Lakeview-Burns            | 90.1                                    | 90.1           | 90.1   | 90.1       | 90.1       | 90.1       | 90.1       |        |
| Totals                       | 4,738.5                                 | 268.3          | 608.6  | 377.3      | 1,717.8    | 780.0      | 324.0      |        |

\* Includes 20.96 miles in Cannon Beach route.



TABLE NO. 27—Continued

| County     | Hwy. No. | Name                   | Length in Each County | Total in Each County |
|------------|----------|------------------------|-----------------------|----------------------|
| Morrow     | 300      | Wasco-Heppner          | 23.83                 | 68.40                |
|            | 320      | Lexington-Echo         | 19.98                 |                      |
|            | 321      | Heppner-Spray          | 24.59                 |                      |
| Multnomah  | 120      | Swift                  | 2.98                  | 4.25                 |
|            | 121      | Leonard Street         | 0.71                  |                      |
|            | 122      | Vancouver Avenue       | 0.56                  |                      |
| Polk       | 150      | Salem-Dayton           | 9.75                  | 57.85                |
|            | 190      | Kings Valley           | 15.45                 |                      |
|            | 191      | Dallas-Kings Valley    | 10.65                 |                      |
|            | 192      | Dallas-Coast           | 15.55                 |                      |
|            | 193      | Independence           | 6.45                  |                      |
| Sherman    | 290      | Sherars Bridge         | 20.00                 | 40.05                |
|            | 300      | Wasco-Heppner          | 18.55                 |                      |
|            | 301      | Fulton Canyon-Wasco    | 1.50                  |                      |
| Tillamook  | 130      | Little Nestucca        | 8.50                  | 8.50                 |
|            | 320      | Lexington-Echo         | 15.84                 |                      |
| Umatilla   | 330      | Weston-Elgin           | 22.74                 | 89.96                |
|            | 331      | Sunnyside-Umapine      | 7.30                  |                      |
|            | 332      | Emmons                 | 17.43                 |                      |
|            | 334      | Atenas-Cold Springs    | 16.48                 |                      |
|            | 335      | Havens-Helk            | 9.60                  |                      |
|            | 336      | Airport                | 0.95                  |                      |
|            | 330      | Weston-Elgin           | 19.45                 |                      |
| Union      | 340      | Medical Springs        | 22.45                 | 80.94                |
|            | 341      | Starkey                | 17.00                 |                      |
|            | 342      | Cove                   | 22.04                 |                      |
| Wallowa    | 350      | Little Sheep Creek     | 31.16                 | 31.16                |
|            | 290      | Sherars Bridge         | 8.65                  |                      |
| Wasco      | 291      | Shaniko-Fossil         | 23.20                 | 32.05                |
|            | 102      | Nehalem                | 15.87                 |                      |
| Washington | 140      | Hillsboro-Woodburn     | 15.05                 | 66.47                |
|            | 141      | Beaverton-Aurova       | 12.95                 |                      |
|            | 142      | Farmingington          | 10.00                 |                      |
|            | 143      | Schools                | 12.60                 |                      |
| Wheeler    | 291      | Shaniko-Fossil         | 20.25                 | 61.62                |
|            | 321      | Heppner-Spray          | 18.42                 |                      |
|            | 380      | Service Creek-Mitchell | 24.85                 |                      |
| Yamhill    | 140      | Hillsboro-Woodburn     | 6.53                  | 62.69                |
|            | 150      | Salem-Dayton           | 10.85                 |                      |
|            | 151      | Yamhill-Newberg        | 10.58                 |                      |
|            | 152      | Three Mile Lane        | 7.86                  |                      |
|            | 153      | Bellevue-Hopewell      | 14.43                 |                      |
|            | 154      | Lafayette              | 5.70                  |                      |
|            | 155      | Amity-Dayton           | 6.74                  |                      |
|            |          | Total                  |                       | 2,130.56             |

TABLE NO. 27—Continued

| County     | Hwy. No. | Name                      | Length in Each County | Total in Each County |
|------------|----------|---------------------------|-----------------------|----------------------|
| Harney     | 440      | Frenchglen                | 62.00                 | 96.30                |
|            | 441      | Diamond Valley            | 34.30                 |                      |
|            | 280      | Interstate Bridge         | 0.50                  |                      |
| Hood River | 281      | Hood River                | 18.05                 | 18.55                |
|            | 230      | Tiller-Trail              | 12.70                 |                      |
| Jackson    | 233      | West Diamond Lake         | 6.01                  | 82.02                |
|            | 270      | Little Butte              | 22.00                 |                      |
|            | 271      | Sam's Valley              | 17.00                 |                      |
|            | 272      | Medford-Provoit           | 24.31                 |                      |
|            | 360      | Warm Springs              | 41.25                 |                      |
| Jefferson  | 260      | Regue River Loop          | 21.41                 | 44.11                |
|            | 261      | Williams                  | 22.70                 |                      |
| Klamath    | 420      | Midland                   | 5.65                  | 89.96                |
|            | 421      | Klamath Lake              | 5.85                  |                      |
|            | 422      | Chiloquin                 | 9.85                  |                      |
|            | 423      | Lower Klamath             | 7.00                  |                      |
|            | 424      | Sand Creek                | 4.20                  |                      |
|            | 425      | East Diamond Lake         | 13.40                 |                      |
|            | 431      | Warner                    | 46.81                 |                      |
| Lake       | 200      | Territorial               | 39.05                 | 142.73               |
|            | 201      | Aisea-Deadwood            | 22.50                 |                      |
|            | 210      | Eugene-Swissnose          | 36.75                 |                      |
|            | 220      | Oak Hollow                | 15.50                 |                      |
|            | 221      | Springfield-Cottage Grove | 15.41                 |                      |
|            | 222      | Junction City-Eugene      | 13.52                 |                      |
|            | 223      | Junction City-Eugene      | 13.52                 |                      |
| Lane       | 180      | Eddyville-Blodgett        | 12.45                 | 44.55                |
|            | 181      | Siletz                    | 32.10                 |                      |
| Lincoln    | 210      | Corvallis-Eastside        | 9.83                  | 56.03                |
|            | 211      | Albany-Lyons              | 24.75                 |                      |
|            | 212      | Halsey-Sweet Home         | 21.45                 |                      |
| Linn       | 450      | Jordan Valley             | 75.60                 | 126.94               |
|            | 451      | Vale-West                 | 10.00                 |                      |
|            | 452      | Adrain-Parma              | 10.70                 |                      |
|            | 453      | Adrain-Arena Valley       | 3.22                  |                      |
|            | 454      | Adrain-Caldwell           | 4.40                  |                      |
|            | 455      | Homedale Spur             | 1.95                  |                      |
|            | 456      | McDermitt-North           | 26.00                 |                      |
|            | 457      | Malley Ranch-Idaho Line   | 2.46                  |                      |
|            | 140      | Hillsboro-Woodburn        | 30.51                 |                      |
|            | 141      | Beaverton-Aurova          | 6.24                  |                      |
| Malheur    | 160      | Cascade                   | 2.45                  | 120.49               |
|            | 161      | Woodburn-Mt. Hood Loop    | 2.60                  |                      |
|            | 162      | North Santiam             | 34.38                 |                      |
|            | 163      | Silver Creek Falls        | 40.35                 |                      |
|            | 164      | Butteville Road-Hubbard   | 4.00                  |                      |
| Marion     | 140      | Hillsboro-Woodburn        | 30.51                 | 120.49               |
|            | 141      | Beaverton-Aurova          | 6.24                  |                      |





TABLE NO. 21

MILEAGES OF PRIMARY STATE HIGHWAYS

The mileages given in this table are inclusive of mileages within cities and towns.

| Hwy. No. |                              | Total Mileage of Highway | Miles of Different Types of Improvement |                     |                    |               |                   |        |            |
|----------|------------------------------|--------------------------|---|---------------------|--------------------|---------------|-------------------|--------|------------|
|          |                              |                          | Concrete Pavement                       | Bituminous Pavement | Bituminous Macadam | Oiled Surface | Unaltered Surface | Graded | Unimproved |
| 1        | Pacific, Junction City-South | 232.1                    | 64.9                                    | 159.1               | 8.1                |               |                   |        |            |
| 1E       | Pacific, East                | 113.2                    | 45.2                                    | 58.3                | 9.7                |               |                   |        |            |
| 1W       | Pacific, West                | 116.6                    | 60.6                                    | 37.0                | 19.0               |               |                   |        |            |
| 2        | Columbia River               | 317.6                    | 23.6                                    | 170.7               | 69.0               | 63.3          |                   |        |            |
| 3        | Oswego                       | 11.6                     | 7.3                                     | 4.3                 |                    |               |                   |        |            |
| 4        | The Dalles-California        | 315.3                    | 6.5                                     | 5.8                 | 42.1               | 260.9         |                   |        |            |
| 5        | John Day                     | 236.0                    | 0.1                                     |                     | 35.4               | 161.0         | 98.5              |        |            |
| 6        | Old Oregon Trail             | 239.4                    | 3.2                                     | 7.4                 | 164.3              | 64.5          |                   |        |            |
| 7        | Central Oregon               | 246.7                    |   | 0.8                 | 57.7               | 112.9         | 13.4              | 61.9   |            |
| 8        | Oregon-Washington            | 144.6                    |   | 22.1                | 16.2               | 76.0          | 30.3              |        |            |
| 9        | Oregon Coast                 | 415.0                    | 32.8                                    | 30.1                | 124.2              | 217.2         |                   | 5.3    | 5.4        |
| 10       | Wallowa Lake                 | 73.0                     | 0.2                                     | 2.9                 | 13.5               | 56.4          |                   |        |            |
| 11       | Enterprise-Lewiston          | 45.7                     |   |                     |                    |               | 36.2              | 6.2    | 3.3        |
| 12       | Baker-Homestead              | 88.7                     |   | 0.3                 |                    | 24.8          | 32.8              | 11.3   | 19.5       |
| 13       | Baker-Unity                  | 46.2                     |   | 0.4                 |                    |               | 24.7              | 21.1   |            |
| 14       | Crooked River                | 42.5                     |   |                     |                    |               |                   | 42.5   |            |
| 15       | McKenzie                     | 111.6                    | 0.3                                     | 0.6                 | 33.1               | 77.6          |                   |        |            |
| 16       | Santiam                      | 101.3                    |   | 0.9                 | 31.6               | 13.2          | 19.8              | 31.6   | 4.2        |
| 17       | McKenzie-Bend                | 19.7                     |   |                     |                    | 19.7          |                   |        |            |
| 18       | Willamette                   | 87.2                     |   |                     |                    | 20.1          | 33.7              | 29.8   | 3.6        |
| 19       | Fremont                      | 157.7                    |   |                     | 51.2               | 57.5          | 35.5              |        |            |
| 20       | Klamath Falls-Lakeview       | 92.1                     | 0.1                                     |                     | 42.2               | 5.5           | 44.3              |        |            |
| 21       | Green Springs                | 62.1                     |   | 6.8                 | 35.8               | 19.5          |                   |        |            |
| 22       | Crater Lake                  | *75.6                    |   | 0.7                 | 53.6               |               |                   |        |            |
| 23       | Dairy-Bonanza                | 6.7                      |   |                     |                    | 6.7           |                   |        |            |
| 24       | Burns-Crane                  | 28.9                     |   |                     |                    | 0.4           | 28.5              |        |            |
| 25       | Redwood                      | 42.3                     |   |                     | 10.8               | 31.5          |                   |        |            |
| 26       | Mt. Hood                     | 102.3                    | 11.6                                    | 13.7                | 34.0               | 43.0          |                   |        |            |
| 27       | Alsea                        | 59.1                     |   |                     | 3.2                | 35.3          | 20.6              |        |            |
| 28       | Pendleton-John Day           | 98.4                     |   |                     | 30.1               | 36.5          | 25.1              |        | 6.7        |
| 29       | Tualatin Valley              | 46.5                     | 22.3                                    | 24.2                |                    |               |                   |        |            |
| 30       | Salem-Dallas                 | 14.9                     |   |                     | 9.0                |               |                   |        |            |
| 31       | Albany-Corvallis             | 10.5                     | 10.1                                    | 0.4                 |                    |               |                   |        |            |
| 32       | McMinnville-Tillamook        | 47.9                     | 7.1                                     | 5.6                 | 11.0               | 24.2          |                   |        |            |
| 33       | Corvallis-Newport            | 57.1                     | 0.6                                     | 0.4                 | 27.2               | 28.9          |                   |        |            |
| 34       | Siustaw                      | 67.3                     |   |                     | 16.0               | 51.3          |                   |        |            |
| 35       | Coos Bay-Roseburg            | 61.8                     | 0.1                                     | 0.3                 | 9.0                | 52.4          |                   |        |            |
| 36       | Pendleton-Cold Springs       | 30.5                     |   |                     | 5.2                | 24.8          | 0.5               |        |            |
| 37       | Wilson River                 | 54.3                     | 1.7                                     | 0.5                 |                    | 14.4          | 0.6               | 9.6    | 27.5       |
| 38       | Oregon Caves                 | 19.1                     |   |                     |                    | 19.1          |                   |        |            |
| 39       | Salmon River                 | 21.9                     |   |                     | 21.9               |               |                   |        |            |
| 40       | Beaverton-Hillsdale          | 6.7                      | 3.4                                     | 3.3                 |                    |               |                   |        |            |
| 41       | Ochoco                       | 104.1                    |   |                     |                    | 50.9          | 47.2              |        |            |
| 42       | Sherman                      | 68.9                     |   |                     | 15.9               | 43.4          | 9.6               |        |            |
| 43       | Monmouth-Independence        | 2.6                      |   | 2.6                 |                    |               |                   |        |            |
| 44       | Wapinitia                    | 40.0                     |   |                     | 23.0               | 17.0          |                   |        |            |
| 45       | Umpqua                       | 50.1                     | 0.4                                     |                     | 33.5               | 16.2          |                   |        |            |
| 47       | Wolf Creek                   | 62.3                     |   |                     |                    |               | 11.4              | 16.7   | 34.2       |
| 48       | John Day-Burns               | 67.0                     |   |                     | 18.6               |               | 48.4              |        |            |
| 49       | Lakeview-Burns               | 90.1                     |   |                     |                    | 90.1          |                   |        |            |
| 50       | Klamath Falls-Weed           | 14.4                     |   |                     | 14.4               |               |                   |        |            |
| 51       | West Portland-Hubbard        | 17.3                     |   | 0.1                 |                    |               |                   | 4.4    | 12.8       |
| 52       | <i>Hayward</i>               |                          |   |                     |                    |               |                   |        |            |
|          | Totals                       | 4,744.5                  | 302.1                                   | 568.3               | 1,078.4            | 1,863.5       | 561.1             | 253.9  | 117.2      |

\* 17.0 miles in Crater Lake National Park dropped from system in 1938.

53 Warm Spring

54 Washburn Stimpert





**STATE OF OREGON**  
 Showing  
**STATE HIGHWAY SYSTEM**  
 1940

**LEGEND**  
 Primary Highways  
 Secondary Highways

Scale of Miles  
 0 10 20 30 40 50

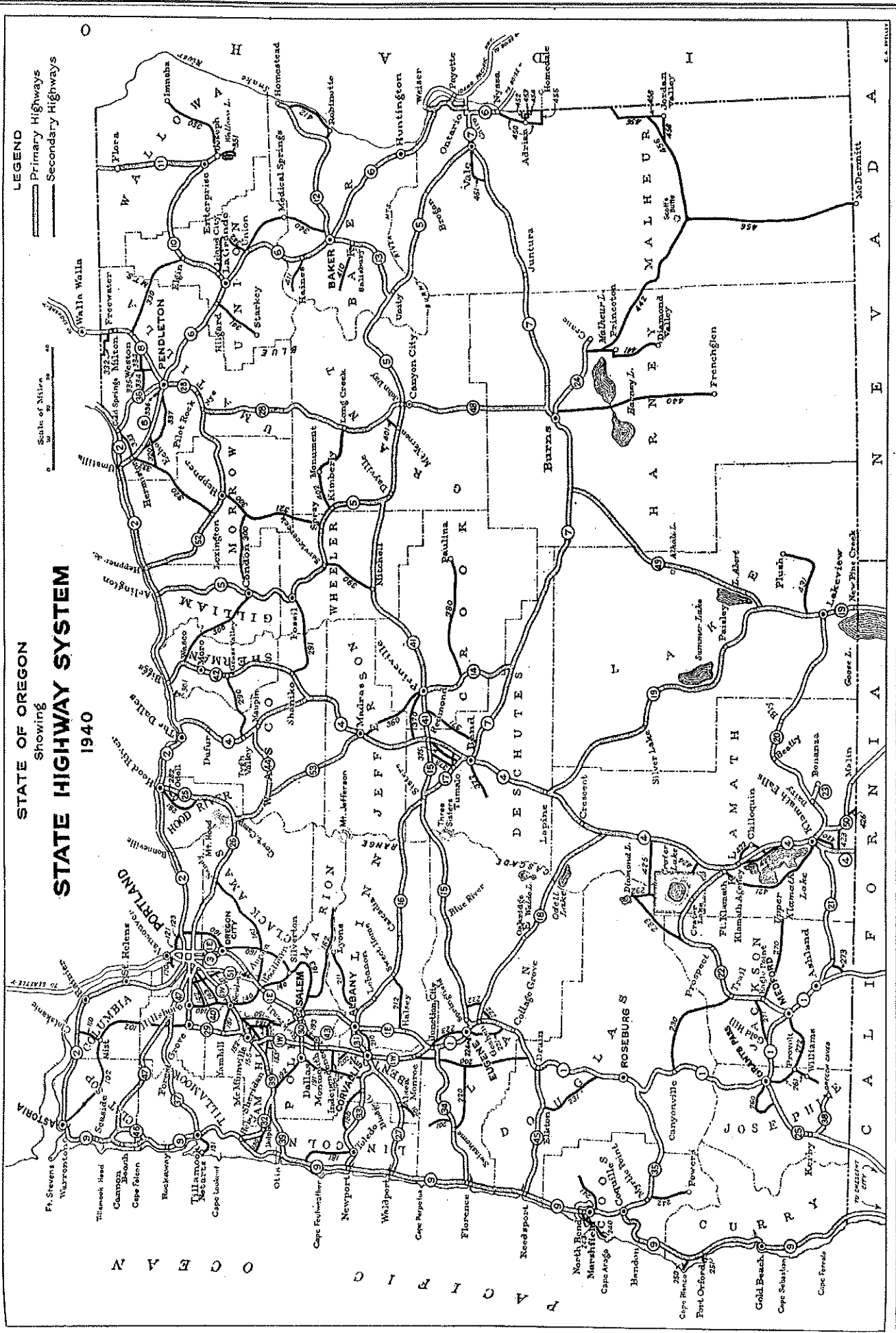




Table No. 27

## MILEAGES OF PRIMARY STATE HIGHWAYS

The mileages given in this table are inclusive of mileages within cities and towns.

| Hwy. No. | Highway                | Total Mileage of Highway | Miles of Different Types of Improvement |                     |                    |                 |                   |        |            |
|----------|------------------------|--------------------------|---|---------------------|--------------------|-----------------|-------------------|--------|------------|
|          |                        |                          | Concrete Pavement                       | Bituminous Pavement | Bituminous Macadam | Oiled Surfacing | Unolled Surfacing | Graded | Unimproved |
| 1        | Pacific                | 229.87                   | 71.35                                   | 144.12              | 14.40              | -----           | -----             | -----  | -----      |
| 1E       | Pacific, East          | 113.06                   | 50.75                                   | 53.56               | 8.75               | -----           | -----             | -----  | -----      |
| 1W       | Pacific, West          | 116.10                   | 63.71                                   | 31.54               | 20.85              | -----           | -----             | -----  | -----      |
| 2        | Columbia River         | 316.63                   | 24.00                                   | 168.55              | 66.37              | 57.71           | -----             | -----  | -----      |
| 3        | Oswego                 | 11.55                    | 7.53                                    | 4.02                | -----              | -----           | -----             | -----  | -----      |
| 4        | The Dalles-California  | 300.00                   | 2.53                                    | 5.74                | 40.23              | 251.59          | -----             | -----  | -----      |
| 5        | John Day               | 282.92                   | 0.07                                    | -----               | 37.38              | 202.09          | 43.40             | -----  | -----      |
| 6        | Old Oregon Trail       | 238.81                   | 2.86                                    | 6.83                | 169.14             | 59.98           | -----             | -----  | -----      |
| 7        | Central Oregon         | 258.59                   | 0.04                                    | 0.27                | 58.83              | 199.45          | -----             | -----  | -----      |
| 8        | Oregon-Washington      | 35.85                    | -----                                   | 8.07                | 27.78              | -----           | -----             | -----  | -----      |
| 9        | Oregon Coast           | 383.45                   | 33.53                                   | 29.78               | 105.01             | 204.66          | -----             | 8.29   | 2.18       |
| 10       | Wallowa Lake           | 72.79                    | 0.24                                    | 2.95                | 13.44              | 56.16           | -----             | -----  | -----      |
| 11       | Enterprise-Lewis-ton   | 45.28                    | -----                                   | -----               | -----              | -----           | 35.84             | 8.59   | 0.85       |
| 12       | Baker-Homestead        | 88.67                    | -----                                   | 0.33                | -----              | 48.87           | 9.34              | 10.69  | 19.44      |
| 13       | Baker-Unity            | 46.14                    | -----                                   | 0.37                | -----              | 8.82            | 15.92             | 21.03  | -----      |
| 14       | Crooked River          | 42.48                    | -----                                   | -----               | -----              | -----           | -----             | 42.48  | -----      |
| 15       | McKenzie               | 111.55                   | 0.25                                    | 0.46                | 33.25              | 77.59           | -----             | -----  | -----      |
| 16       | Santiam                | 101.30                   | -----                                   | 2.11                | 33.52              | 23.36           | 20.86             | 21.45  | -----      |
| 17       | McKenzie-Bend          | 19.65                    | -----                                   | -----               | -----              | 19.65           | -----             | -----  | -----      |
| 18       | Willamette             | 87.00                    | -----                                   | -----               | -----              | -----           | 1.19              | -----  | -----      |
| 19       | Fremont                | 157.71                   | -----                                   | -----               | 40.51              | 117.20          | -----             | -----  | -----      |
| 20       | Klamath Falls-Lakeview | 97.11                    | 3.82                                    | 1.26                | 42.49              | 38.90           | 10.64             | -----  | -----      |
| 21       | Green Springs          | 59.08                    | -----                                   | 5.69                | 33.86              | 19.53           | -----             | -----  | -----      |
| 22       | Crater Lake            | 75.55                    | 0.50                                    | 0.78                | 53.47              | 20.80           | -----             | -----  | -----      |
| 23       | Dairy-Bonanza          | 7.02                     | -----                                   | -----               | -----              | 7.02            | -----             | -----  | -----      |
| 24       | Burns-Crane            | 28.89                    | -----                                   | 0.04                | -----              | 0.35            | 28.50             | -----  | -----      |
| 25       | Redwood                | 42.40                    | -----                                   | -----               | 10.83              | 31.57           | -----             | -----  | -----      |
| 26       | Mt. Hood               | 102.27                   | 11.53                                   | 13.71               | 34.00              | 43.03           | -----             | -----  | -----      |
| 27       | Alsea                  | 59.11                    | -----                                   | -----               | 3.19               | 35.32           | 20.60             | -----  | -----      |
| 28       | Pendleton-John Day     | 122.03                   | -----                                   | 1.61                | 30.10              | 65.73           | 17.81             | -----  | 6.78       |
| 29       | Tualatin Valley        | 42.28                    | 20.18                                   | 22.10               | -----              | -----           | -----             | -----  | -----      |
| 30       | Salem-Dallas           | 14.92                    | 0.16                                    | 8.91                | 5.85               | -----           | -----             | -----  | -----      |
| 31       | Albany-Corvallis       | 11.03                    | 10.10                                   | 0.93                | -----              | -----           | -----             | -----  | -----      |
| 32       | Three Rivers           | 24.74                    | -----                                   | -----               | 0.25               | 24.49           | -----             | -----  | -----      |
| 33       | Corvallis-Newport      | 56.90                    | 0.57                                    | -----               | 27.67              | 28.66           | -----             | -----  | -----      |
| 34       | Siuslaw                | 87.45                    | -----                                   | -----               | 13.18              | 54.27           | -----             | -----  | -----      |
| 35       | Coos Bay-Roseburg      | 61.81                    | 0.11                                    | 0.31                | 9.01               | 52.38           | -----             | -----  | -----      |
| 36       | Pendleton-Cold Springs | 30.62                    | -----                                   | -----               | 5.22               | 24.89           | 0.51              | -----  | -----      |
| 37       | Wilson River           | 54.32                    | 1.82                                    | 0.48                | -----              | 25.12           | -----             | 0.28   | 26.62      |
| 38       | Oregon Caves           | 19.70                    | -----                                   | -----               | -----              | 19.70           | -----             | -----  | -----      |
| 39       | Salmon River           | 45.08                    | 7.25                                    | 5.45                | 32.38              | -----           | -----             | -----  | -----      |
| 40       | Beaverton-Hillsdale    | 6.72                     | 4.10                                    | 2.62                | -----              | -----           | -----             | -----  | -----      |
| 41       | Ochoco                 | 104.08                   | -----                                   | -----               | -----              | 66.92           | 37.16             | -----  | -----      |
| 42       | Sherman                | 68.88                    | -----                                   | -----               | 15.86              | 43.04           | 9.98              | -----  | -----      |
| 43       | Monmouth-Independence  | 2.61                     | -----                                   | 2.61                | -----              | -----           | -----             | -----  | -----      |
| 44       | Wapinitia              | 40.00                    | -----                                   | -----               | 24.03              | 15.97           | -----             | -----  | -----      |
| 45       | Umpqua                 | 50.13                    | 0.59                                    | -----               | 33.52              | 16.02           | -----             | -----  | -----      |
| 46       | Necanicum              | 22.13                    | -----                                   | -----               | 9.26               | 12.87           | -----             | -----  | -----      |
| 47       | Wolf Creek             | 74.83                    | 3.59                                    | 0.73                | 20.49              | 20.13           | -----             | -----  | 29.89      |
| 48       | John Day-Burns         | 87.05                    | -----                                   | -----               | 18.63              | -----           | 48.42             | -----  | -----      |
| 49       | Lakeview-Burns         | 90.10                    | -----                                   | -----               | -----              | 90.10           | -----             | -----  | -----      |
| 50       | Klamath Falls-Malin    | 27.14                    | -----                                   | -----               | 18.24              | 8.90            | -----             | -----  | -----      |
| 51       | West Portland-Hubbard  | 17.16                    | 4.07                                    | -----               | -----              | 0.04            | -----             | 0.31   | 12.74      |
| 52       | Heppner                | 84.26                    | -----                                   | -----               | -----              | 53.94           | 30.32             | -----  | -----      |
| 53       | Warm Springs           | 46.05                    | 1.43                                    | -----               | -----              | 14.55           | -----             | 3.83   | 26.24      |
|          | Totals                 | 4,782.94                 | 326.68                                  | 525.93              | 1,110.97           | 2,247.18        | 330.49            | 116.95 | 124.74     |

Table No. 30—Continued  
MILEAGES OF SECONDARY STATE HIGHWAYS

| No. | Highway                    | Total Mileage of Highway | Miles of Different Types of Improvement |                   |                    |               |                  |        | Graded | Unimproved |
|-----|----------------------------|--------------------------|---|-------------------|--------------------|---------------|------------------|--------|--------|------------|
|     |                            |                          | Concrete Pavement                       | Bituminous Paving | Bituminous Macadam | Oiled Surface | Unrolled Surface | Gravel |        |            |
| 272 | Medford-Provolt            | 25.36                    |   | 9.55              |                    | 15.81         |                  |        |        |            |
| 273 | Siskiyou                   | 7.62                     | 2.96                                    | 7.62              |                    |               | 6.30             |        |        |            |
| 281 | Hood River                 | 18.36                    | 0.92                                    | 0.31              |                    | 7.93          | 1.80             |        |        |            |
| 282 | Ocell                      | 3.50                     |   |                   |                    | 0.78          | 19.33            |        | 3.80   |            |
| 290 | Shearers Bridge            | 23.97                    |   |                   |                    |               | 22.69            |        | 12.28  |            |
| 291 | Shaniko-Fossil             | 43.65                    |   |                   |                    | 0.60          | 41.38            |        | 34.61  |            |
| 300 | Wasco-Heppner              | 91.69                    |   | 0.14              |                    | 7.54          | 1.50             |        |        |            |
| 301 | Fulton Canyon-Wasco        | 1.50                     |   |                   |                    |               |                  |        |        |            |
| 320 | Lexington-Echo             | 39.56                    |   |                   |                    | 39.56         |                  |        |        |            |
| 321 | Heppner-Spray              | 41.00                    |   |                   |                    |               | 41.00            |        |        |            |
| 330 | Weston-Elgin               | 41.39                    |   | 0.10              |                    | 41.29         |                  |        |        |            |
| 332 | Sunnyside-Umapine          | 7.25                     |   |                   |                    | 5.70          | 1.55             |        |        |            |
| 333 | Hermiston                  | 17.54                    |   |                   |                    | 17.54         |                  |        |        |            |
| 334 | Athens-Roldman             | 16.44                    |   | 0.19              |                    | 8.85          | 16.25            |        |        |            |
| 335 | Havana-Helix               | 6.90                     | 0.05                                    |                   |                    |               |                  |        |        |            |
| 336 | Alport                     | 1.14                     |   |                   |                    | 1.14          |                  |        |        |            |
| 337 | Stanfield-Pendleton        | 24.43                    |   |                   |                    | 24.43         |                  |        |        |            |
| 340 | Medical Springs            | 42.67                    |   |                   |                    | 23.27         | 19.40            |        |        |            |
| 341 | Sarkey                     | 17.00                    |   |                   |                    | 10.58         | 7.87             |        | 3.82   |            |
| 342 | Cove                       | 22.16                    |   |                   |                    | 14.49         |                  |        |        |            |
| 350 | Little Sheep Creek         | 30.60                    |   |                   |                    | 7.78          | 22.82            |        |        |            |
| 351 | Joseph-Wallowa Lake        | 6.46                     |   |                   |                    | 6.16          | 0.30             |        |        |            |
| 360 | Warm Springs               | 39.07                    |   |                   |                    | 15.34         | 10.02            |        | 4.71   |            |
| 370 | O'Neill                    | 17.86                    |   |                   |                    | 17.86         |                  |        |        |            |
| 371 | Powell Butte               | 17.92                    |   |                   |                    |               | 7.70             |        |        |            |
| 372 | Century Drive              | 11.79                    |   | 0.58              |                    | 11.23         |                  |        |        |            |
| 373 | Cline Falls                | 10.13                    |   |                   |                    |               | 10.13            |        |        |            |
| 374 | Tumalo-Deschutes           | 3.90                     |   |                   |                    |               | 3.90             |        |        |            |
| 375 | Redmond-Bend               | 13.53                    |   |                   |                    | 13.53         |                  |        |        |            |
| 380 | Crooked River-Paulina      | 48.40                    |   |                   |                    |               | 30.87            |        | 17.73  |            |
| 390 | Service Creek-Mitchell     | 24.85                    |   |                   |                    | 5.35          | 13.67            |        | 10.22  |            |
| 401 | Beach Creek                | 5.35                     |   |                   |                    |               | 20.98            |        | 12.44  |            |
| 402 | Kimberly-Long Creek        | 35.98                    |   |                   |                    |               | 19.59            |        | 3.03   |            |
| 410 | Sumpter Valley             | 22.62                    |   |                   |                    |               | 11.70            |        | 0.90   |            |
| 411 | Haines-Anthony             | 12.60                    |   |                   |                    |               |                  |        |        |            |
| 412 | Robnette - Homestead       | 25.16                    |   |                   |                    |               | 3.89             |        | 21.27  |            |
| 420 | Midland                    | 5.87                     |   |                   |                    |               | 3.73             |        | 27.40  |            |
| 421 | Klamath Lake               | 49.70                    |   | 0.61              |                    | 6.10          | 8.59             |        |        |            |
| 422 | Chiloquin                  | 10.88                    |   |                   |                    | 10.88         |                  |        |        |            |
| 423 | Lower Klamath              | 7.55                     |   |                   |                    |               | 4.55             |        | 3.00   |            |
| 424 | Sand Creek                 | 4.25                     |   |                   |                    | 4.25          |                  |        |        |            |
| 425 | E. Diamond Lake            | 14.72                    |   |                   |                    | 14.72         |                  |        |        |            |
| 426 | Hatfield                   | 2.44                     |   |                   |                    | 2.44          |                  |        |        |            |
| 427 | Klamath Agency-Modoc Point | 12.66                    |   |                   |                    | 12.66         |                  |        |        |            |
| 431 | Warner                     | 46.21                    |   |                   |                    |               | 21.42            |        | 11.07  |            |
| 440 | Frenchglen                 | 62.00                    |   |                   |                    |               | 12.10            |        | 49.90  |            |
| 441 | Diamond Valley             | 36.22                    |   |                   |                    |               | 11.08            |        | 30.00  |            |
| 442 | Rome-Princeton             | 53.90                    |   |                   |                    |               | 7.95             |        |        |            |
| 450 | Nyssa-Adrian               | 20.95                    |   |                   |                    | 13.00         |                  |        |        |            |
| 451 | Vale-West                  | 10.70                    |   |                   |                    | 2.78          | 10.70            |        |        |            |
| 452 | Adrian-Parma               | 2.78                     |   |                   |                    |               | 3.22             |        |        |            |
| 453 | Adrian-Arena               | 3.22                     |   |                   |                    |               | 4.40             |        |        |            |
| 454 | Adrian-Caldwell            | 4.40                     |   |                   |                    |               | 1.95             |        |        |            |
| 455 | Homedale Spur              | 1.95                     |   |                   |                    |               | 13.64            |        | 5.08   |            |
| 456 | I. O. N.                   | 117.87                   |   |                   |                    |               | 98.21            |        | 5.82   |            |
| 458 | Jordan Valley              | 10.32                    |   |                   |                    |               | 5.24             |        |        |            |
|     | Totals 1940                | 2,348.49                 | 46.59                                   | 134.32            | 28.62              | 750.77        | 794.38           | 297.19 | 294.64 |            |

OREGON STATE HIGHWAY COMMISSION 191

Table No. 30

MILEAGES OF SECONDARY STATE HIGHWAYS

The mileages given in this table are inclusive of mileages within cities and towns.

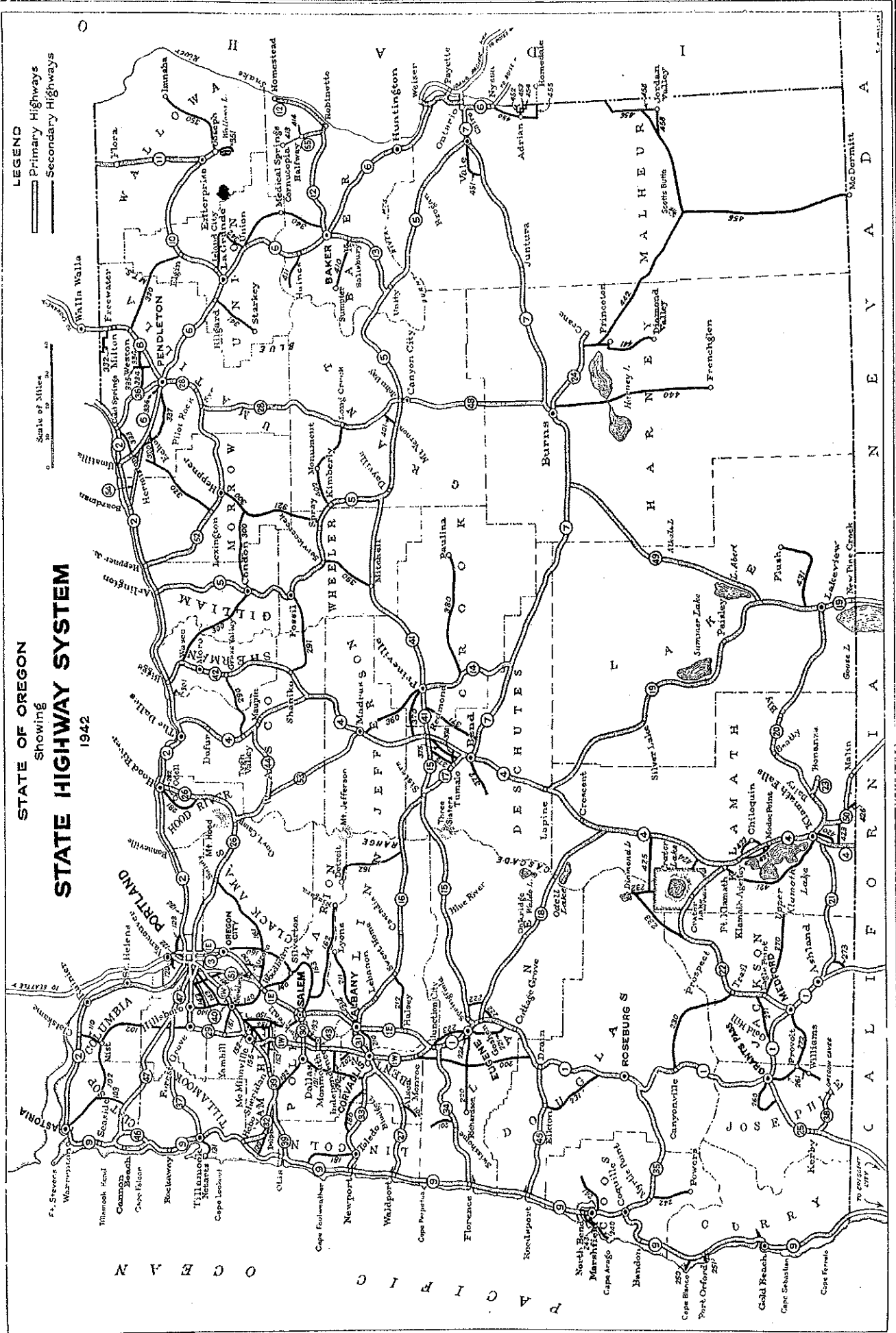
| No. | Highway              | Total Mileage of Highway | Miles of Different Types of Improvement |                   |                    |               |                  |        | Graded | Unimproved |
|-----|----------------------|--------------------------|---|-------------------|--------------------|---------------|------------------|--------|--------|------------|
|     |                      |                          | Concrete Pavement                       | Bituminous Paving | Bituminous Macadam | Oiled Surface | Unrolled Surface | Gravel |        |            |
| 102 | Nehalem              | 89.82                    | 10.37                                   | 5.93              | 12.18              | 52.91         | 8.43             |        |        |            |
| 110 | Mt. Clatskanie       | 11.95                    |   |                   | 11.95              |               |                  |        |        |            |
| 120 | Switz                | 2.53                     | 2.08                                    | 0.85              |                    |               |                  |        |        |            |
| 121 | Lombard Street       | 0.71                     | 0.71                                    |                   |                    |               |                  |        |        |            |
| 122 | Vancouver Avenue     | 0.50                     | 0.50                                    |                   |                    |               |                  |        |        |            |
| 123 | Northeast Portland   | 4.79                     |   | 1.41              |                    |               |                  | 3.38   | 2.4    |            |
| 130 | Little Nestucca      | 9.40                     | 1.70                                    | 0.10              |                    | 5.13          | 3.94             | 3.02   |        |            |
| 131 | Netarts              | 8.80                     | 0.35                                    | 32.23             | 5.19               | 10.28         | 2.81             |        |        |            |
| 140 | Hillsboro-Silverton  | 52.30                    | 0.45                                    | 5.42              |                    | 14.08         | 10.28            |        | 0.1    |            |
| 141 | Beaverton-Aurora     | 20.70                    |   |                   |                    |               |                  |        |        |            |
| 142 | Farmingington        | 0.92                     |   |                   |                    | 5.17          | 4.75             |        |        |            |
| 143 | Scholls              | 12.46                    |   |                   |                    | 12.46         |                  |        |        |            |
| 150 | Salem-Dayton         | 20.19                    | 0.03                                    |                   |                    | 20.07         |                  |        |        |            |
| 151 | Hammond-Steensberg   | 11.85                    | 0.80                                    | 0.58              |                    | 5.60          | 4.87             |        |        |            |
| 152 | Three Mile Lane      | 8.25                     | 7.83                                    | 0.52              |                    |               |                  |        |        |            |
| 153 | Bellevue-Hopewell    | 14.89                    |   |                   |                    | 14.89         |                  |        |        |            |
| 154 | Lefayette            | 5.75                     |   |                   |                    | 5.75          |                  |        |        |            |
| 155 | Army-Dayton          | 7.25                     |   |                   |                    | 7.25          |                  |        |        |            |
| 160 | Cascade              | 43.90                    | 16.27                                   | 13.69             | 4.90               | 13.94         | 11.94            |        |        |            |
| 161 | Woodburn-Sandy       | 47.06                    | 0.62                                    | 7.42              |                    | 22.18         |                  | 0.43   | 10.6   |            |
| 162 | North Santiam        | 33.13                    |   | 15.50             |                    | 6.57          |                  |        |        |            |
| 163 | Silver Creek Falls   | 40.83                    |   | 12.50             |                    | 26.33         |                  |        |        |            |
| 180 | Eddyville-Biodgett   | 18.82                    |   |                   |                    |               | 18.92            |        |        |            |
| 181 | Shetz                | 31.06                    |   |                   |                    | 31.06         |                  |        |        |            |
| 190 | Kings Valley         | 26.05                    |   |                   |                    | 16.53         | 9.50             |        |        |            |
| 191 | Dallas-Kings Valley  | 10.73                    |   | 0.41              |                    | 5.12          | 5.20             |        |        |            |
| 192 | Dallas-Coast         | 15.19                    |   |                   |                    | 15.19         |                  |        |        |            |
| 193 | Territorial          | 8.23                     | 0.17                                    | 3.21              | 2.35               | 3.00          | 43.19            |        |        |            |
| 200 | Terrence             | 46.54                    |   |                   |                    |               | 27.40            |        |        |            |
| 201 | Alsea-Deadwood       | 37.40                    |   |                   |                    |               |                  |        |        |            |
| 202 | Tampico-Lewisville   | 5.46                     |   |                   |                    | 5.46          |                  |        |        |            |
| 210 | Corvallis-East Side  | 10.16                    |   | 0.22              |                    | 9.74          | 0.20             |        |        |            |
| 211 | Albany-Lyons         | 25.17                    | 0.04                                    | 0.39              |                    | 21.36         | 16.24            |        |        |            |
| 212 | Halsey-Sweet Home    | 21.75                    |   |                   |                    | 0.70          | 28.55            |        | 9.50   |            |
| 220 | Eugene-Swisshome     | 36.75                    |   |                   |                    |               |                  |        | 8.50   |            |
| 221 | Fox Hollow           | 15.50                    | 1.14                                    |                   |                    | 6.45          | 5.98             |        |        |            |
| 222 | Springfield-Creswell | 13.54                    | 0.70                                    | 12.84             |                    | 8.12          |                  |        |        |            |
| 223 | Junction City-Eugene | 10.82                    |   |                   |                    | 14.69         | 24.98            | 10.32  |        |            |
| 230 | Tiller-Trail         | 49.98                    |   |                   |                    |               | 28.50            |        |        |            |
| 231 | Elkton-Sutherlin     | 28.50                    |   |                   |                    | 5.29          |                  |        |        |            |
| 232 | Crater Lake-North    | 5.29                     |   |                   |                    | 23.89         |                  |        |        |            |
| 233 | West Diamond Lake    | 23.89                    |   | 0.22              |                    | 10.75         | 3.23             |        |        |            |
| 240 | Cape Arago           | 14.60                    | 0.39                                    |                   |                    | 5.34          | 7.89             |        | 5.48   |            |
| 241 | Coos River           | 19.10                    |   |                   |                    |               |                  |        |        |            |
| 242 | Powers               | 18.55                    | 0.15                                    |                   |                    | 2.85          | 13.40            |        |        |            |
| 243 | Empire-Marshfield    | 3.60                     |   | 0.75              |                    |               | 4.50             |        | 1.30   |            |
| 250 | Cape Blanco          | 5.80                     |   |                   |                    |               | 13.80            |        |        |            |
| 251 | Port Orford          | 0.50                     |   | 1.05              |                    | 7.30          |                  |        |        |            |
| 260 | Rogue River Loop     | 22.15                    |   |                   |                    |               |                  |        |        |            |
| 261 | Williams             | 25.60                    |   |                   |                    | 23.20         | 2.40             |        | 16.47  |            |
| 270 | Little Butte         | 31.92                    |   |                   |                    | 10.08         | 0.82             | 4.45   |        |            |
| 271 | Sams Valley          | 17.20                    |   |                   |                    | 17.20         |                  |        |        |            |



STATE OF OREGON  
Showing  
**STATE HIGHWAY SYSTEM**  
1942

LEGEND  
Primary Highways  
Secondary Highways

Scale of Miles  
0 10 20 30 40 50



PACIFIC OCEAN

McDermitt

Table No. 25

MILEAGES OF PRIMARY STATE HIGHWAYS

The mileages given in this table are inclusive of mileages within cities and towns.

| No.<br>Highway | Highway                    | Total<br>Mileage<br>of<br>Highway | Miles of Different Types of Improvement |                             |                            |                         |                           |        |                 |
|----------------|----------------------------|-----------------------------------|---|-----------------------------|----------------------------|-------------------------|---------------------------|--------|-----------------|
|                |                            |                                   | Concrete<br>Pavement                    | Bitu-<br>minous<br>Pavement | Bitu-<br>minous<br>Macadam | Oiled<br>Surfac-<br>ing | Unolled<br>Surfac-<br>ing | Graded | Unim-<br>proved |
| 1              | Pacific                    | 229.83                            | 73.71                                   | 141.83                      | 14.29                      |                         |                           |        |                 |
| 1E             | Pacific, East              | 113.00                            | 50.07                                   | 54.02                       | 8.91                       |                         |                           |        |                 |
| 1W             | Pacific, West              | 116.10                            | 63.92                                   | 33.89                       | 18.29                      |                         |                           |        |                 |
| 2              | Columbia River             | 316.44                            | 25.47                                   | 167.25                      | 74.27                      | 49.45                   |                           |        |                 |
| 3              | Oswego                     | 11.55                             | 7.53                                    | 4.02                        |                            |                         |                           |        |                 |
| 4              | The Dalles-California      | 300.09                            | 2.42                                    | 5.74                        | 44.61                      | 247.32                  |                           |        |                 |
| 5              | John Day                   | 283.01                            |   |                             | 39.59                      | 210.49                  | 32.93                     |        |                 |
| 6              | Old Oregon Trail           | 238.81                            | 2.74                                    | 6.95                        | 169.00                     | 60.12                   |                           |        |                 |
| 7              | Central Oregon             | 258.59                            | 0.04                                    | 0.27                        | 59.94                      | 199.34                  |                           |        |                 |
| 8              | Oregon-Washington          | 35.85                             |   | 8.07                        | 27.78                      |                         |                           |        |                 |
| 9              | Oregon Coast               | 383.72                            | 32.98                                   | 30.06                       | 114.61                     | 203.89                  |                           |        | 2.18            |
| 10             | Wallowa Lake               | 71.92                             | 0.24                                    | 2.95                        | 13.44                      | 55.29                   |                           |        |                 |
| 11             | Enterprise-Lewiston        | 45.28                             |   |                             |                            |                         | 35.84                     | 8.59   | 0.85            |
| 12             | Baker-Homestead            | 81.06                             |   | 0.33                        |                            | 46.52                   | 3.00                      | 2.47   | 27.84           |
| 13             | Baker-Unity                | 46.41                             |   | 0.42                        |                            | 9.04                    | 15.92                     | 21.03  |                 |
| 14             | Crooked River              | 42.48                             |   |                             |                            | 0.13                    |                           | 42.35  |                 |
| 15             | McKenzie                   | 111.55                            | 0.25                                    | 0.46                        | 33.25                      | 77.59                   |                           |        |                 |
| 16             | Santiam                    | 100.76                            |   | 8.19                        | 36.91                      | 40.08                   | 7.72                      | 7.86   |                 |
| 17             | McKenzie-Bend              | 20.07                             |   |                             |                            | 20.07                   |                           |        |                 |
| 18             | Willamette                 | 87.00                             |   |                             |                            | 87.00                   |                           |        |                 |
| 19             | Fremont                    | 157.71                            |   |                             | 51.13                      | 106.58                  |                           |        |                 |
| 20             | Klamath Falls-<br>Lakeview | 95.84                             | 3.82                                    | 1.26                        | 42.37                      | 42.35                   | 6.04                      |        |                 |
| 21             | Green Springs              | 59.08                             |   | 5.69                        | 33.86                      | 19.53                   |                           |        |                 |
| 22             | Crater Lake                | 74.32                             | 8.88                                    | 0.14                        | 44.50                      | 20.80                   |                           |        |                 |
| 23             | Dairy-Bonanza              | 7.02                              |   |                             |                            | 7.02                    |                           |        |                 |
| 24             | Burns-Crane                | 28.89                             |   | 0.04                        |                            | 0.35                    | 28.50                     |        |                 |
| 25             | Redwood                    | 42.51                             | 0.11                                    |                             | 10.83                      | 31.57                   |                           |        |                 |
| 26             | Mt. Hood                   | 102.27                            | 11.53                                   | 13.71                       | 34.00                      | 43.03                   |                           |        |                 |
| 27             | Alesea                     | 59.11                             |   |                             | 5.59                       | 35.32                   | 18.21                     |        |                 |
| 28             | Pendleton-John Day         | 122.03                            |   | 1.61                        | 30.10                      | 80.26                   | 3.23                      |        | 6.78            |
| 29             | Tualatin Valley            | 42.28                             | 20.18                                   | 22.10                       |                            |                         |                           |        |                 |
| 30             | Salem-Dallas               | 14.32                             | 0.16                                    | 8.91                        | 5.85                       |                         |                           |        |                 |
| 31             | Albany-Corvallis           | 11.12                             | 10.26                                   | 0.86                        |                            |                         |                           |        |                 |
| 32             | Three Rivers               | 24.74                             |   |                             |                            | 24.74                   |                           |        |                 |
| 33             | Corvallis-Newport          | 58.90                             | 0.57                                    |                             | 27.67                      | 28.66                   |                           |        |                 |
| 34             | Suslaw                     | 67.45                             |   |                             | 13.18                      | 54.27                   |                           |        |                 |
| 35             | Coos Bay-Roseburg          | 61.81                             | 0.11                                    | 0.31                        | 9.01                       | 52.38                   |                           |        |                 |
| 36             | Pendleton-Cold<br>Springs  | 30.54                             |   |                             | 5.22                       | 24.81                   | 0.51                      |        |                 |
| 37             | Wilson River               | 54.32                             | 1.70                                    | 0.48                        | 10.60                      | 28.72                   |                           |        | 12.82           |
| 38             | Oregon Caves               | 19.70                             |   |                             |                            | 19.70                   |                           |        |                 |
| 39             | Salmon River               | 45.08                             | 7.25                                    | 5.45                        | 32.38                      |                         |                           |        |                 |
| 40             | Beaverton-Hillsdale        | 6.72                              | 4.10                                    | 2.62                        |                            |                         |                           |        |                 |
| 41             | Ochoco                     | 104.08                            |   |                             |                            | 66.87                   | 37.21                     |        |                 |
| 42             | Sherman                    | 68.85                             |   |                             | 15.86                      | 52.99                   |                           |        |                 |
| 43             | Monmouth-<br>Independence  | 2.61                              |   | 2.61                        |                            |                         |                           |        |                 |
| 44             | Wapinitia                  | 40.00                             |   | 1.00                        | 23.03                      | 15.97                   |                           |        |                 |
| 45             | Umpqua                     | 50.13                             | 0.59                                    |                             | 33.52                      | 16.02                   |                           |        |                 |
| 46             | Necanicum                  | 22.11                             |   |                             | 9.24                       | 12.87                   |                           |        |                 |
| 47             | Wolf Creek                 | 74.83                             | 3.61                                    | 0.73                        | 28.39                      | 20.14                   |                           |        | 21.96           |
| 48             | John Day-Burns             | 67.05                             |   |                             | 18.63                      | 18.02                   | 30.40                     |        |                 |
| 49             | Lakeview-Burns             | 90.10                             |   |                             |                            | 90.10                   |                           |        |                 |
| 50             | Klamath Falls-Malin        | 27.14                             | 0.10                                    |                             | 18.14                      | 8.90                    |                           |        |                 |
| 51             | West Portland-<br>Hubbard  | 17.16                             | 4.07                                    |                             |                            | 0.04                    |                           | 0.31   | 12.74           |
| 52             | Heppner                    | 84.37                             |   |                             |                            | 63.13                   | 21.24                     |        |                 |
| 53             | Warm Springs               | 46.43                             |   |                             |                            | 14.52                   |                           | 18.25  | 13.66           |
| 54             | Boardman-Stanfield         | 25.52                             |   |                             | 25.52                      |                         |                           |        |                 |
| 55             | Halfway                    | 11.15                             |   |                             |                            | 11.15                   |                           |        |                 |
|                | Totals                     | 4,809.41                          | 336.41                                  | 531.97                      | 1,182.50                   | 2,317.14                | 241.70                    | 100.86 | 98.83           |



Table No. 28

MILEAGES OF SECONDARY STATE HIGHWAYS

The mileages given in this table are inclusive of mileages within cities and towns.

| No. | Highway                 | Total Mileage of Highway | Miles of Different Types of Improvement |                    |        |            |        | Unimproved |
|-----|-------------------------|--------------------------|---|--------------------|--------|------------|--------|------------|
|     |                         |                          | Concrete Paved                          | Bitu- minous Paved | Gravel | Unimproved | Graded |            |
| 102 | Nehalem                 | 85.39                    | 10.41                                   | 5.39               | 13.37  | 52.89      | 3.33   |            |
| 103 | Fishhawk Falls          | 5.85                     |   |                    |        |            |        | 5.85       |
| 110 | Mist-Clatkanie          | 11.90                    |   |                    |        |            |        |            |
| 120 | Swift                   | 2.94                     | 2.09                                    | 0.85               |        |            |        |            |
| 122 | Vancouver Avenue        | 0.50                     | 0.50                                    |                    |        |            |        |            |
| 123 | Northeast Portland      | 5.10                     | 4.17                                    | 0.93               |        |            |        |            |
| 124 | Sun Dial                | 1.25                     | 1.25                                    |                    |        |            |        |            |
| 130 | Little Nestucca         | 9.40                     | 1.56                                    | 0.10               | 7.43   | 3.94       | 3.02   | 2.44       |
| 131 | Netarts                 | 9.15                     | 1.56                                    | 0.10               | 11.73  | 7.89       |        |            |
| 140 | Hillsboro-Silverton     | 52.19                    | 0.35                                    | 32.22              | 14.85  | 4.75       |        | 0.15       |
| 141 | Beaverton-Aurora        | 20.81                    | 0.39                                    | 5.42               | 12.40  | 4.67       |        |            |
| 142 | Farmington              | 9.89                     |   |                    | 20.07  |            |        |            |
| 143 | Scholls                 | 12.40                    |   |                    | 14.89  |            |        |            |
| 150 | Staten-Dayton           | 20.10                    | 0.03                                    | 0.58               | 7.03   |            |        |            |
| 151 | Xumhill-Newberg         | 11.65                    | 0.80                                    | 0.53               | 14.89  |            |        |            |
| 152 | Three Mile Lane         | 8.46                     | 7.83                                    | 0.63               | 5.75   |            |        |            |
| 153 | Bellevue-Hopewell       | 14.89                    |   |                    | 7.03   |            |        |            |
| 154 | Lafayette               | 5.75                     |   |                    | 14.89  |            |        |            |
| 158 | Canby-Dayton            | 1.03                     |   |                    | 7.03   |            |        |            |
| 158 | McMinnville             | 1.30                     | 1.05                                    | 0.18               | 14.89  |            |        |            |
| 160 | Cascade                 | 44.61                    | 16.84                                   | 13.12              | 14.65  |            |        |            |
| 161 | Woodburn-Sandy          | 46.67                    | 0.62                                    | 7.42               | 27.20  | 6.58       |        |            |
| 162 | Trinitas-Falls          | 6.33                     | 13.46                                   |                    | 35.49  |            |        |            |
| 163 | Stacy-Falls             | 4.82                     | 12.49                                   |                    | 28.32  |            |        |            |
| 170 | Canby-Marcum            | 8.02                     | 7.76                                    |                    | 0.26   |            |        |            |
| 180 | Edgelyville-Blodgett    | 18.92                    |   |                    | 18.92  |            |        |            |
| 181 | Siles                   | 3.25                     |   |                    | 18.92  |            |        |            |
| 190 | Kings Valley            | 25.43                    | 5.55                                    |                    | 15.18  |            |        |            |
| 191 | Dallas-Kings Valley     | 10.81                    | 0.43                                    |                    | 5.13   |            |        |            |
| 192 | Dallas-Coast            | 15.19                    |   |                    | 15.19  |            |        |            |
| 193 | Independence            | 6.38                     | 0.06                                    |                    | 3.00   |            |        |            |
| 200 | Territorial             | 45.89                    |   |                    | 2.02   |            |        |            |
| 201 | Alsea-Deadwood          | 27.40                    | 3.33                                    |                    | 40.64  |            |        |            |
| 202 | Tampico-Lewisville      | 5.46                     |   |                    | 27.40  |            |        |            |
| 210 | Corvallis-East Side     | 10.19                    | 0.28                                    |                    | 5.46   |            |        |            |
| 211 | Albany-Lyons            | 24.63                    |   |                    | 3.91   |            |        |            |
| 212 | Halsey-Sweet Home       | 21.51                    |   |                    | 10.68  | 14.00      |        |            |
| 214 | Albany Airport          | 1.07                     |   |                    | 21.51  |            |        |            |
| 220 | Richardson-Eugene       | 33.29                    | 1.03                                    | 5.09               | 6.98   | 23.86      | 1.33   | 8.50       |
| 221 | Fox Hollow              | 15.50                    | 1.13                                    |                    |        | 5.87       |        |            |
| 222 | Springfield-Creswell    | 15.52                    |   |                    | 6.42   | 9.10       |        |            |
| 223 | Junction City-Eugene    | 13.52                    | 0.70                                    | 12.82              |        |            |        | 0.38       |
| 224 | W. 7th St., W. 11th St. | 0.38                     |   |                    |        |            |        |            |
| 230 | Tiller-Trail            | 50.03                    |   |                    | 22.51  | 27.52      |        |            |
| 231 | Elkton-Sutherlin        | 29.26                    |   | 0.10               | 29.16  |            |        |            |
| 232 | Crater Lake-North       | 5.29                     |   |                    | 5.29   |            |        |            |
| 233 | West Diamond Lake       | 23.89                    |   |                    | 23.89  |            |        |            |
| 240 | Cape Arago              | 14.25                    | 0.34                                    | 0.22               | 10.57  | 3.12       |        |            |
| 241 | Cook River              | 13.86                    | 0.39                                    | 0.35               | 4.98   | 7.74       |        | 5.20       |
| 242 | Fowers                  | 18.62                    | 0.15                                    |                    | 16.47  |            |        |            |
| 243 | Empire-Marsfield        | 3.55                     |   | 0.72               | 2.83   |            |        | 1.04       |
| 250 | Cape Blanco             | 5.54                     |   |                    | 4.50   | 0.79       |        |            |
| 251 | Fort Oford              | 0.79                     |   |                    | 10.57  |            |        |            |
| 252 | W. 7th St., W. 11th St. | 0.38                     |   |                    | 3.12   |            |        |            |
| 261 | Williams                | 22.30                    | 1.05                                    |                    | 7.74   |            |        |            |
| 270 | Little Butte            | 30.33                    |   |                    | 14.65  |            |        |            |
| 271 | Stacy Valley            | 17.25                    |   |                    | 14.13  |            |        |            |
| 272 | McKenzie-Frovolt        | 25.42                    | 9.54                                    |                    | 17.25  |            |        |            |
| 273 | Siskiyou                | 7.61                     | 7.61                                    |                    | 15.68  |            |        |            |
| 281 | Hood River              | 18.14                    | 2.96                                    | 0.31               | 11.21  | 2.80       |        |            |

Table No. 28—Continued

MILEAGES OF SECONDARY STATE HIGHWAYS

| No.    | Highway                    | Total Mileage of Highway | Miles of Different Types of Improvement |                    |        |            |        | Unimproved |
|--------|----------------------------|--------------------------|---|--------------------|--------|------------|--------|------------|
|        |                            |                          | Concrete Paved                          | Bitu- minous Paved | Gravel | Unimproved | Graded |            |
| 282    | Odele                      | 3.51                     | 0.82                                    |                    |        |            |        |            |
| 290    | Shearers Bridge            | 28.97                    |   |                    |        |            |        | 3.69       |
| 291    | Wasco-Fossil               | 43.65                    |   |                    |        |            |        | 12.23      |
| 300    | Wasco-Heppner              | 99.58                    |   |                    |        |            |        | 7.73       |
| 301    | Fulton Canyon-Wasco        | 1.50                     |   | 0.14               |        |            |        | 12.70      |
| 320    | Lexington-Echo             | 39.56                    |   |                    |        |            |        | 1.50       |
| 321    | Heppner-Spray              | 41.00                    |   |                    |        |            |        |            |
| 322    | Weston-Elgin               | 41.39                    |   | 0.10               |        |            |        |            |
| 323    | Summit-Union               | 17.54                    |   | 0.82               |        |            |        |            |
| 333    | Hernston                   | 17.54                    |   | 0.82               |        |            |        |            |
| 334    | Athens-Holdman             | 16.44                    |   | 0.19               |        |            |        |            |
| 335    | Ravenna-Helix              | 8.90                     | 0.05                                    |                    |        |            |        |            |
| 336    | Lipsett                    | 1.36                     |   |                    |        |            |        |            |
| 337    | St. Paul-Fronton           | 4.36                     |   | 1.36               |        |            |        |            |
| 338    | Ordance Depot              | 0.41                     |   |                    |        |            |        |            |
| 340    | Medical Springs            | 42.67                    |   |                    |        |            |        |            |
| 341    | Curry                      | 37.00                    |   |                    |        |            |        |            |
| 342    | Clatskanie                 | 30.07                    |   |                    |        |            |        |            |
| 350    | Little Sheep Creek         | 40.43                    |   |                    |        |            |        |            |
| 351    | Joseph-Wallowa Lake        | 6.46                     |   |                    |        |            |        |            |
| 380    | McIntosh-Prineville        | 30.07                    |   |                    |        |            |        |            |
| 371    | Powell Butte               | 17.92                    |   |                    |        |            |        |            |
| 372    | Century Drive              | 11.73                    |   |                    |        |            |        |            |
| 373    | Clime Falls                | 10.13                    |   | 0.56               |        |            |        |            |
| 374    | Tumalo-Deschutes           | 3.49                     |   |                    |        |            |        |            |
| 375    | Redwood Road               | 13.58                    |   |                    |        |            |        |            |
| 380    | Crooked River              | 49.08                    |   |                    |        |            |        |            |
| 390    | Service Creek-Mitchell     | 24.85                    |   |                    |        |            |        |            |
| 401    | Beach Creek                | 5.35                     |   |                    |        |            |        |            |
| 402    | Kimberly-Long Creek        | 35.85                    |   |                    |        |            |        |            |
| 410    | Sumpter Valley             | 22.62                    |   |                    |        |            |        |            |
| 411    | Haines-Anthony             | 12.60                    |   |                    |        |            |        |            |
| 413    | Halfway-Cornucopia         | 11.52                    |   |                    |        |            |        |            |
| 414    | Pine Creek                 | 3.72                     |   |                    |        |            |        |            |
| 420    | Midland                    | 5.81                     |   |                    |        |            |        |            |
| 421    | Klamath Lake               | 49.70                    |   |                    |        |            |        |            |
| 422    | Chiloquin                  | 10.88                    |   |                    |        |            |        |            |
| 423    | Lower Klamath              | 7.55                     |   |                    |        |            |        |            |
| 424    | Sand Creek                 | 4.23                     |   |                    |        |            |        |            |
| 425    | E. Diamond Lake            | 14.72                    |   |                    |        |            |        |            |
| 426    | Hatfield                   | 2.51                     |   |                    |        |            |        |            |
| 427    | Klamath Agency-Moore Point | 12.90                    |   |                    |        |            |        |            |
| 431    | Warner                     | 46.21                    |   |                    |        |            |        |            |
| 440    | Frenchglen                 | 62.00                    |   |                    |        |            |        |            |
| 441    | Diamond Valley             | 36.13                    |   |                    |        |            |        |            |
| 442    | Rome-Frederick             | 61.71                    |   |                    |        |            |        |            |
| 450    | Nyssa-Adrian               | 20.95                    |   |                    |        |            |        |            |
| 451    | Vale-West                  | 10.72                    |   |                    |        |            |        |            |
| 452    | Adrian-Parma               | 2.77                     |   |                    |        |            |        |            |
| 453    | Adrian-Arena               | 3.19                     |   |                    |        |            |        |            |
| 454    | Adrian-Caldwell            | 4.40                     |   |                    |        |            |        |            |
| 455    | Honeade Spur               | 1.95                     |   |                    |        |            |        |            |
| 456    | I. O. N.                   | 117.87                   |   |                    |        |            |        |            |
| 458    | Jordan Valley              | 10.32                    |   |                    |        |            |        |            |
| Totals |                            | 2,387.60                 | 61.20                                   | 135.07             | 36.09  | 982.51     | 685.81 | 211.20     |

STATE OF OREGON  
Showing  
STATE HIGHWAY SYSTEM  
1944

LEGEND  
Primary Highways  
Secondary Highways

Scale of Miles  
0 10 20 30 40

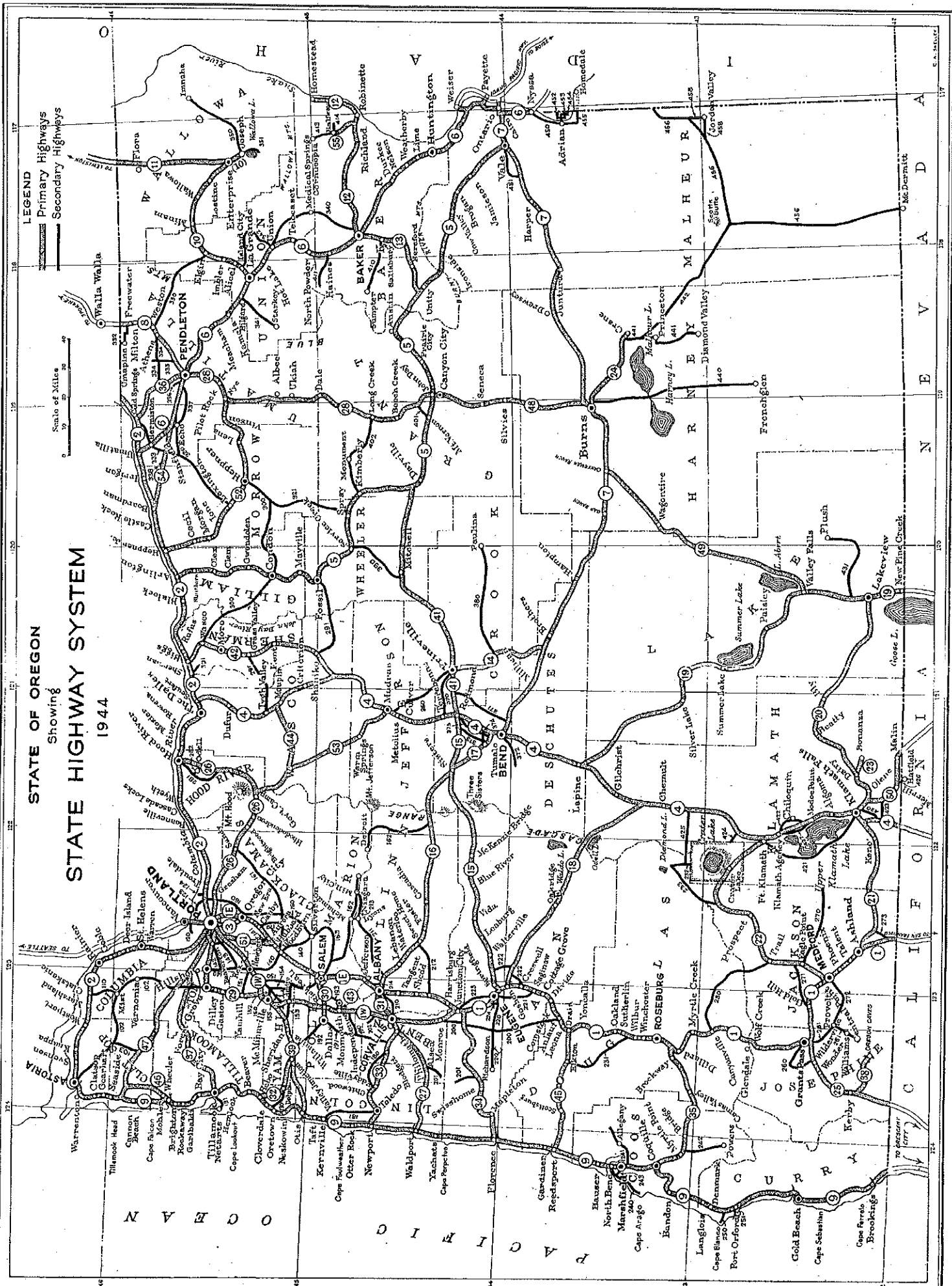




Table No. 25

## MILEAGES OF PRIMARY STATE HIGHWAYS

The mileages given in this table are inclusive of mileages within cities and towns.

| No.<br>of<br>Miles | Highway                    | Total<br>Mileage<br>of<br>Highway | Miles of Different Types of Improvement |                             |                            |                    |                      |                |                 |
|--------------------|----------------------------|-----------------------------------|---|-----------------------------|----------------------------|--------------------|----------------------|----------------|-----------------|
|                    |                            |                                   | Concrete<br>Pavement                    | Bitu-<br>minous<br>Pavement | Bitu-<br>minous<br>Macadam | Oiled<br>Surfacing | Unolled<br>Surfacing | Graded<br>Only | Unim-<br>proved |
| 1                  | Pacific                    | 228.30                            | 74.42                                   | 133.31                      | 20.30                      | 0.27               |                      |                |                 |
| 1E                 | Pacific, East              | 113.07                            | 50.67                                   | 53.49                       | 8.91                       |                    |                      |                |                 |
| 1W                 | Pacific, West              | 118.07                            | 54.92                                   | 31.78                       | 29.37                      |                    |                      |                |                 |
| 2                  | Columbia River             | 315.81                            | 25.65                                   | 166.94                      | 72.27                      | 50.95              |                      |                |                 |
| 3                  | Oswego                     | 11.55                             | 7.53                                    | 4.02                        |                            |                    |                      |                |                 |
| 4                  | The Dalles-California      | 298.29                            | 2.42                                    | 5.74                        | 44.61                      | 245.52             |                      |                |                 |
| 5                  | John Day                   | 282.96                            |   |                             | 39.53                      | 215.33             | 28.10                |                |                 |
| 6                  | Old Oregon Trail           | 238.64                            | 2.74                                    | 6.85                        | 169.96                     | 58.99              |                      |                |                 |
| 7                  | Central Oregon             | 258.59                            | 0.04                                    | 0.27                        | 58.94                      | 199.34             |                      |                |                 |
| 8                  | Oregon-Washington          | 35.85                             |   | 8.07                        | 27.78                      |                    |                      |                |                 |
| 9                  | Oregon Coast               | 383.72                            | 32.68                                   | 30.35                       | 114.61                     | 203.90             |                      |                | 2.16            |
| 10                 | Wallowa Lake               | 71.95                             | 0.24                                    | 2.95                        | 12.50                      | 56.26              |                      |                |                 |
| 11                 | Enterprise-Lewiston        | 45.23                             |   | 0.04                        |                            | 0.36               | 35.44                | 8.59           | 0.85            |
| 12                 | Baker-Homestead            | 31.06                             |   | 0.33                        |                            | 46.52              | 3.90                 | 2.47           | 27.84           |
| 13                 | Baker-Unity                | 46.41                             |   | 0.42                        |                            | 8.04               | 15.92                | 21.03          |                 |
| 14                 | Crooked River              | 42.48                             |   |                             |                            | 0.13               |                      | 42.35          |                 |
| 15                 | McKenzie                   | 111.55                            | 0.25                                    | 0.46                        | 33.25                      | 77.59              |                      |                |                 |
| 16                 | Santiam                    | 109.76                            |   | 8.19                        | 36.91                      | 49.08              | 10.30                | 5.28           |                 |
| 17                 | McKenzie-Bend              | 20.07                             |   |                             |                            | 29.07              |                      |                |                 |
| 18                 | Willamette                 | 86.65                             |   |                             | 4.11                       | 82.54              |                      |                |                 |
| 19                 | Fremont                    | 157.71                            |   |                             | 51.13                      | 106.58             |                      |                |                 |
| 20                 | Klamath Falls-<br>Lakeview | 95.84                             | 3.82                                    | 1.26                        | 42.37                      | 42.35              | 0.04                 |                |                 |
| 21                 | Green Springs              | 59.08                             |   | 5.69                        | 33.86                      | 19.53              |                      |                |                 |
| 22                 | Crater Lake                | 74.32                             | 8.98                                    | 0.14                        | 44.50                      | 20.80              |                      |                |                 |
| 23                 | Dairy-Bonanza              | 7.02                              |   |                             |                            | 7.02               |                      |                |                 |
| 24                 | Burns-Crane                | 28.89                             |   | 0.04                        |                            | 0.35               | 28.50                |                |                 |
| 25                 | Redwood                    | 42.51                             | 0.11                                    |                             | 10.83                      | 31.57              |                      |                |                 |
| 26                 | Mt. Hood                   | 102.27                            | 11.53                                   | 13.71                       | 34.00                      | 43.03              |                      |                |                 |
| 27                 | Alsea                      | 59.11                             |   |                             | 3.19                       | 35.32              | 20.60                |                |                 |
| 28                 | Pendleton-John Day         | 122.03                            |   | 1.61                        | 30.10                      | 80.13              | 3.41                 |                | 6.78            |
| 29                 | Tualatin Valley            | 42.28                             | 20.18                                   | 22.10                       |                            |                    |                      |                |                 |
| 30                 | Salem-Dallas               | 15.53                             | 0.16                                    | 9.52                        | 5.85                       |                    |                      |                |                 |
| 31                 | Albany-Corvallis           | 11.12                             | 10.26                                   | 0.86                        |                            |                    |                      |                |                 |
| 32                 | Three Rivers               | 24.74                             |   |                             | 4.41                       | 20.33              |                      |                |                 |
| 33                 | Corvallis-Newport          | 58.90                             | 0.57                                    |                             | 27.67                      | 28.66              |                      |                |                 |
| 34                 | Stuslaw                    | 67.45                             |   |                             | 15.98                      | 51.47              |                      |                |                 |
| 35                 | Coos Bay-Roseburg          | 81.81                             | 0.11                                    | 0.31                        | 9.01                       | 52.38              |                      |                |                 |
| 36                 | Pendleton-Cold<br>Springs  | 30.54                             |   |                             | 5.22                       | 24.81              | 0.51                 |                |                 |
| 37                 | Wilson River               | 54.32                             | 1.70                                    | 0.48                        | 15.21                      | 24.11              |                      |                | 12.82           |
| 38                 | Oregon Caves               | 19.70                             |   |                             |                            | 19.70              |                      |                |                 |
| 39                 | Salmon River               | 45.08                             | 7.25                                    | 5.45                        | 32.38                      |                    |                      |                |                 |
| 40                 | Beaverton-Hillsdale        | 6.72                              | 4.10                                    | 2.62                        |                            |                    |                      |                |                 |
| 41                 | Ochoco                     | 104.03                            |   |                             | 1.55                       | 65.32              | 37.21                |                |                 |
| 42                 | Sherman                    | 68.85                             |   |                             | 15.86                      | 52.99              |                      |                |                 |
| 43                 | Monmouth-<br>Independence  | 2.37                              |   | 2.37                        |                            |                    |                      |                |                 |
| 44                 | Wapinitia                  | 40.00                             |   | 1.00                        | 23.03                      | 15.97              |                      |                |                 |
| 45                 | Umpqua                     | 50.13                             | 0.59                                    |                             | 33.52                      | 16.02              |                      |                |                 |
| 46                 | Necanicum                  | 22.11                             |   |                             | 9.24                       | 12.87              |                      |                |                 |
| 47                 | Wolf Creek                 | 74.83                             | 3.61                                    | 0.73                        | 28.46                      | 20.07              |                      |                | 21.96           |
| 48                 | John Day-Burns             | 67.05                             |   |                             | 18.63                      | 18.02              | 30.40                |                |                 |
| 49                 | Lakeview-Burns             | 90.10                             |   |                             |                            | 90.10              |                      |                |                 |
| 50                 | Klamath Falls-Maltn        | 27.14                             | 0.10                                    |                             | 18.14                      | 8.90               |                      |                |                 |
| 51                 | West Portland-<br>Hubbard  | 17.16                             | 4.07                                    |                             |                            | 0.04               | 2.73                 | 0.26           | 10.06           |
| 52                 | Heppner                    | 84.37                             |   |                             |                            | 63.13              | 21.24                |                |                 |
| 53                 | Warm Springs               | 46.43                             |   |                             |                            | 14.52              | 18.25                | 13.66          |                 |
| 54                 | Boardman-Stanfield         | 25.52                             |   |                             | 25.52                      |                    |                      |                |                 |
| 55                 | Halfway                    | 11.15                             |   |                             |                            | 11.15              |                      |                |                 |
|                    | Totals                     | 4,365.32                          | 328.60                                  | 521.20                      | 1,212.71                   | 2,304.13           | 244.30               | 98.23          | 95.15           |

OREGON STATE HIGHWAY COMMISSION

Table No. 28—Continued

MILEAGES OF SECONDARY STATE HIGHWAYS

The mileages given in this table are inclusive of mileages within and towns.

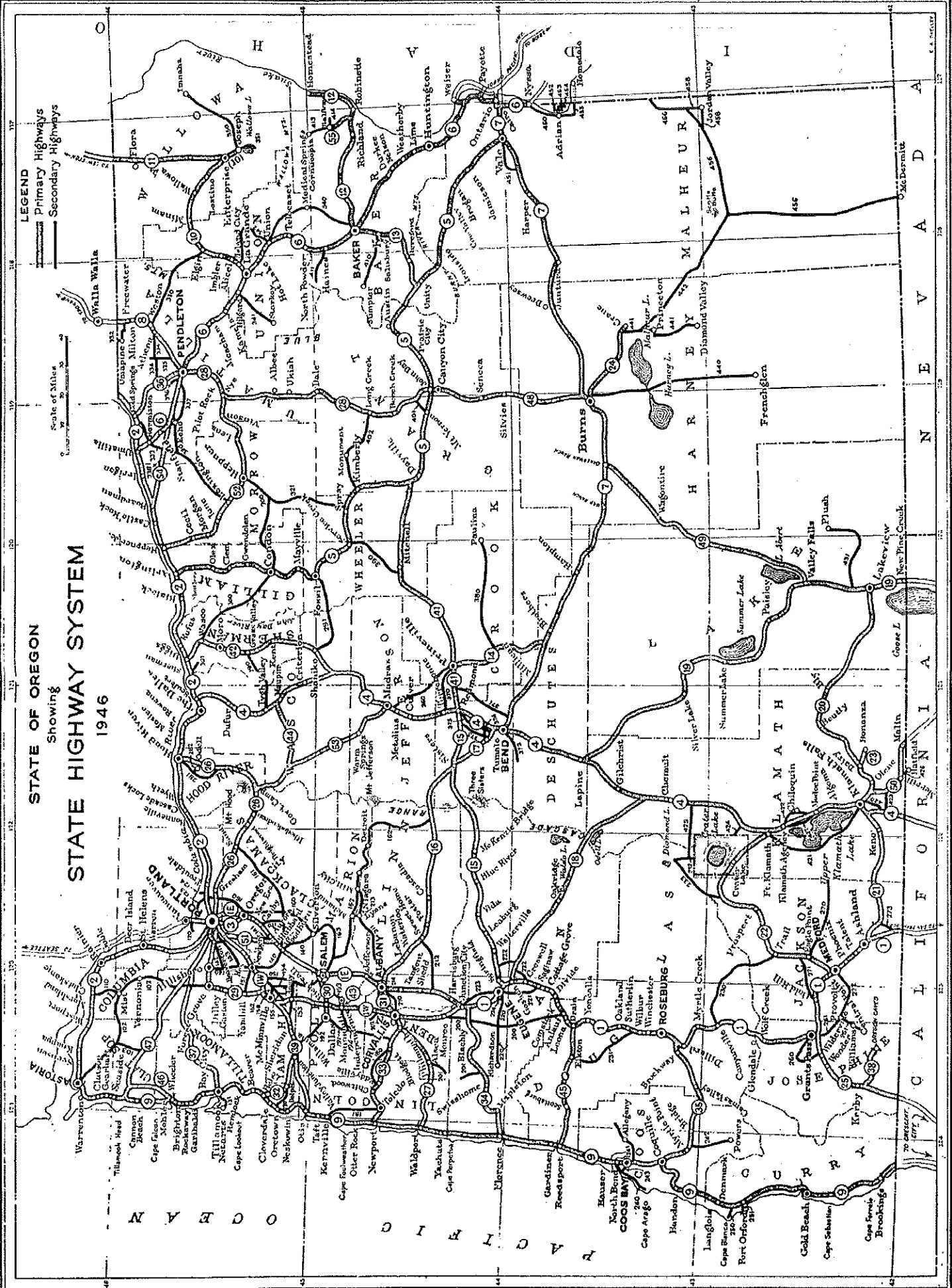
| Highway                     | Total Mileage of Highway | Miles of Different Types of Improvement |                      |                 |                   |             | Unimproved |
|-----------------------------|--------------------------|---|----------------------|-----------------|-------------------|-------------|------------|
|                             |                          | Concrete Pavement                       | Bitu- minous Macadam | Oiled Surfacing | Unolied Surfacing | Graded Only |            |
| 102 Nehalem                 | 85.39                    | 10.41                                   | 5.39                 | 13.37           | 52.89             | 3.32        |            |
| 103 Fishhawk Falls          | 5.86                     |   |                      |                 |                   |             | 3.80       |
| 110 Mist-Clatskanie         | 11.90                    |   |                      |                 | 11.90             |             | 12.28      |
| 120 Swift                   | 2.94                     | 2.09                                    | 0.85                 |                 |                   |             | 25.81      |
| 122 Vancouver Avenue        | 0.50                     | 0.50                                    |                      |                 |                   |             |            |
| 123 Northeast Portland      | 5.10                     | 4.17                                    | 0.93                 |                 |                   |             |            |
| 124 Sun Dial                | 1.25                     | 1.25                                    |                      |                 |                   |             |            |
| 130 Little Nestucca         | 9.40                     | 1.56                                    | 0.10                 | 7.49            | 3.94              | 3.02        |            |
| 131 Netarts                 | 9.15                     | 0.35                                    | 22.22                | 11.73           | 7.89              |             |            |
| 140 Hillsboro-Silverton     | 32.19                    | 0.35                                    | 5.42                 | 14.85           | 4.75              |             |            |
| 141 Beaverton-Aurora        | 20.81                    | 0.39                                    |                      | 12.40           |                   |             |            |
| 142 Farmington              | 40.10                    | 0.63                                    |                      | 20.07           |                   |             |            |
| 143 Schools                 | 30.10                    | 0.80                                    |                      | 10.27           |                   |             |            |
| 150 Salem-Dayton            | 10.40                    | 7.83                                    |                      | 14.83           |                   |             |            |
| 151 Rainier-Newberg         | 11.65                    | 0.80                                    |                      | 5.75            |                   |             |            |
| 152 Rainier-Milwaukie       | 8.46                     | 7.83                                    |                      | 7.03            |                   |             |            |
| 154 Rainier-Hopewell        | 14.89                    |   |                      | 7.03            |                   |             |            |
| 155 Lafayette               | 7.03                     |   |                      | 7.03            |                   |             |            |
| 156 Arroyo-Davton           | 1.80                     | 1.05                                    | 0.75                 | 21.89           |                   |             |            |
| 158 McMinnville             | 1.00                     | 3.12                                    | 15.50                | 27.27           | 6.51              | 0.43        |            |
| 160 Cascade                 | 44.67                    | 0.62                                    | 7.42                 | 38.40           |                   |             |            |
| 161 Woodburn-Sandy          | 65.43                    | 15.46                                   | 12.49                | 7.80            |                   |             |            |
| 162 North Santiam           | 40.82                    | 0.22                                    |                      | 7.78            |                   |             |            |
| 163 Silver Creek Falls      | 8.02                     |   |                      | 18.52           |                   |             |            |
| 170 Canby-Marquam           | 13.92                    |   |                      | 18.52           |                   |             |            |
| 180 Eddyville-Blodgett      | 31.86                    |   |                      | 19.18           |                   |             |            |
| 181 Siletz                  | 25.43                    |   |                      | 6.25            |                   |             |            |
| 190 Kings Valley            | 10.81                    |   |                      | 5.20            |                   |             |            |
| 191 Dallas-Kings Valley     | 15.19                    |   |                      | 15.19           |                   |             |            |
| 192 Dallas-Coast            | 6.38                     |   |                      | 5.00            |                   |             |            |
| 193 Independence            | 45.99                    |   |                      | 40.57           |                   |             |            |
| 200 Territorial             | 27.40                    |   |                      | 27.40           |                   |             |            |
| 201 Alsea-Deadwood          | 5.46                     |   |                      | 5.46            |                   |             |            |
| 202 Tampico-Lewisville      | 10.19                    |   |                      | 9.91            |                   |             |            |
| 210 Corvallis-East Side     | 10.19                    |   |                      | 4.48            |                   |             |            |
| 211 Albany-Lyons            | 27.52                    |   |                      | 21.51           |                   |             |            |
| 212 Halsey-Sweet Home       | 1.07                     |   |                      | 8.82            |                   |             |            |
| 213 Methana-Mill City       | 1.07                     |   |                      | 1.07            |                   |             |            |
| 214 Albany Airport          | 38.29                    |   |                      | 6.98            |                   |             |            |
| 220 Richdon-Bugene          | 15.50                    |   |                      | 5.87            |                   |             |            |
| 221 Fox Hollow Creswell     | 13.52                    |   |                      | 6.42            |                   |             |            |
| 222 Springfield-City Eugene | 0.38                     |   |                      | 9.10            |                   |             |            |
| 223 W. 7th St., 11th St.    | 50.03                    |   |                      | 28.51           |                   |             |            |
| 230 Tiller-Trial            | 30.26                    |   |                      | 5.29            |                   |             |            |
| 231 Elkton-Sutherlin        | 23.89                    |   |                      | 23.89           |                   |             |            |
| 232 Crater Lakes-North      | 14.25                    |   |                      | 10.57           |                   |             |            |
| 233 West Diamond Lake       | 18.86                    |   |                      | 5.33            |                   |             |            |
| 240 Cape Arago              | 13.62                    |   |                      | 18.42           |                   |             |            |
| 241 Coos River              | 3.55                     |   |                      | 2.83            |                   |             |            |
| 242 Powers                  | 5.54                     |   |                      | 4.50            |                   |             |            |
| 243 Empire-Marshalfield     | 0.79                     |   |                      | 0.79            |                   |             |            |
| 250 Cape Blanco             | 23.00                    |   |                      | 14.13           |                   |             |            |
| 251 Fort Orford             | 30.33                    |   |                      | 17.25           |                   |             |            |
| 260 Rogue River Loop        | 17.25                    |   |                      | 15.88           |                   |             |            |
| 281 Williams                | 25.42                    |   |                      | 11.21           |                   |             |            |
| 270 Little Butte            | 7.61                     |   |                      | 0.23            |                   |             |            |
| 271 Sams Valley             | 18.14                    |   |                      | 2.80            |                   |             |            |
| 272 Medford-Frovolt         | 18.14                    |   |                      |                 |                   |             |            |
| 273 Siskiyou                | 2.96                     |   |                      |                 |                   |             |            |
| 281 Hood River              | 18.14                    |   |                      |                 |                   |             |            |

|                          |          | Miles of Different Types of Improvement |                      |                 |                   |             |        |        |
|--------------------------|----------|---|----------------------|-----------------|-------------------|-------------|--------|--------|
|                          |          | Concrete Pavement                       | Bitu- minous Macadam | Oiled Surfacing | Unolied Surfacing | Graded Only |        |        |
| 282 Odell                | 3.51     | 0.82                                    |                      |                 | 1.93              |             |        |        |
| 290 Shearers Bridge      | 28.97    |   |                      |                 | 20.94             |             |        |        |
| 291 Shanko-Fossil        | 43.85    |   |                      |                 | 22.99             |             |        |        |
| 300 Wasco-Heppner        | 90.88    | 0.14                                    |                      |                 | 18.85             |             |        |        |
| 301 Fulton Canyon-Wasco  | 1.80     |   |                      |                 | 1.90              |             |        |        |
| 320 Lexington-Echo       | 39.56    |   |                      |                 |                   |             |        |        |
| 321 Heppner-Spray        | 41.00    |   |                      |                 | 41.00             |             |        |        |
| 330 Weston-Elgin         | 41.39    | 0.10                                    |                      |                 | 41.29             |             |        |        |
| 332 Sunnyside-Umapine    | 7.25     |   |                      |                 | 7.25              |             |        |        |
| 333 Hermiston            | 17.79    | 0.87                                    |                      |                 | 16.92             |             |        |        |
| 334 Athena-Holdman       | 16.44    | 0.19                                    |                      |                 | 2.97              |             |        |        |
| 335 Havana-Helix         | 8.90     | 0.05                                    |                      |                 | 3.85              |             |        |        |
| 336 Pendleton Airport    | 1.36     |   |                      |                 |                   |             |        |        |
| 337 Standfield-Pendleton | 24.65    |   |                      |                 | 24.65             |             |        |        |
| 338 Ordnance Depot       | 0.41     |   |                      |                 | 0.41              |             |        |        |
| 340 Medical Springs      | 42.67    |   |                      |                 | 42.34             |             |        |        |
| 341 Starkey              | 17.00    |   |                      |                 | 17.00             |             |        |        |
| 342 Cove                 | 22.16    |   |                      |                 | 14.49             |             |        |        |
| 350 Little Sheep Creek   | 30.42    |   |                      |                 | 7.78              |             |        |        |
| 351 Joseph-Wallowa Lake  | 6.46     |   |                      |                 | 6.16              |             |        |        |
| 360 Madras-Prineville    | 30.07    |   |                      |                 | 0.40              |             |        |        |
| 370 O'Neil               | 17.81    |   |                      |                 | 14.94             |             |        |        |
| 371 Powell Butte         | 17.92    |   |                      |                 | 17.81             |             |        |        |
| 372 Century Drive        | 11.79    | 0.56                                    |                      |                 | 7.70              |             |        |        |
| 373 Cliffe Falls         | 10.13    |   |                      |                 | 11.33             |             |        |        |
| 374 Tumalo-Deschutes     | 3.90     |   |                      |                 | 10.13             |             |        |        |
| 375 Redmond-Bend         | 13.53    |   |                      |                 | 3.90              |             |        |        |
| 380 Paulina              | 43.08    |   |                      |                 | 13.53             |             |        |        |
| 390 Service Co.-Mitchell | 24.85    |   |                      |                 | 30.86             |             |        |        |
| 401 Beech Creek          | 5.35     |   |                      |                 | 13.87             |             |        |        |
| 402 Kimberly-Long Creek  | 35.85    |   |                      |                 | 5.35              |             |        |        |
| 410 Sunpter Valley       | 22.62    |   |                      |                 | 26.24             |             |        |        |
| 411 Haynes-Anthony       | 12.60    |   |                      |                 | 19.59             |             |        |        |
| 413 Halfway-Cornucopia   | 11.32    |   |                      |                 | 11.70             |             |        |        |
| 414 Pine Creek           | 3.72     |   |                      |                 | 11.15             |             |        |        |
| 420 Midland              | 5.61     |   |                      |                 | 3.72              |             |        |        |
| 421 Klamath Lake         | 49.70    | 0.61                                    |                      |                 | 3.47              |             |        |        |
| 422 Chiloquin            | 10.88    |   |                      |                 | 8.59              |             |        |        |
| 423 Lower Klamath        | 7.55     |   |                      |                 | 7.00              |             |        |        |
| 424 Sand Creek           | 4.23     |   |                      |                 | 4.55              |             |        |        |
| 425 E. Diamond Lake      | 14.72    |   |                      |                 | 4.55              |             |        |        |
| 426 Hatfield             | 2.51     |   |                      |                 | 2.51              |             |        |        |
| 427 Modoc Point          | 12.90    |   |                      |                 | 12.90             |             |        |        |
| 431 Warner               | 46.21    |   |                      |                 | 21.42             |             |        |        |
| 440 Frenchglen           | 62.00    |   |                      |                 | 12.10             |             |        |        |
| 441 Diamond Valley       | 36.18    |   |                      |                 | 11.15             |             |        |        |
| 442 Princeton-Rome       | 51.71    |   |                      |                 | 25.03             |             |        |        |
| 450 Myssa-Adrian         | 20.95    |   |                      |                 | 7.95              |             |        |        |
| 451 Vale-West            | 10.72    |   |                      |                 | 6.96              |             |        |        |
| 452 Adrian-Parna         | 2.77     |   |                      |                 | 2.77              |             |        |        |
| 453 Adrian-Arena Valley  | 3.19     |   |                      |                 | 3.19              |             |        |        |
| 454 Adrian-Caldwell      | 4.40     |   |                      |                 | 4.40              |             |        |        |
| 455 Hornedale Spur       | 1.95     |   |                      |                 | 1.95              |             |        |        |
| 456 I. O. N.             | 116.80   |   |                      |                 | 108.91            |             |        |        |
| 458 Jordan Valley        | 10.18    |   |                      |                 | 10.18             |             |        |        |
| Totals                   | 2,396.47 | 39.98                                   | 146.18               | 53.75           | 1,037.40          | 680.67      | 179.37 | 257.12 |

STATE OF OREGON  
Showing  
STATE HIGHWAY SYSTEM  
1946

LEGEND  
Primary Highways  
Secondary Highways

Scale of Miles  
0 10 20 30 40



OCEAN

PACIFIC

COOS BAY

ROSEBURG

ASTORIA

SEASIDE

ASTORIA

ASTORIA

ASTORIA

ASTORIA

ASTORIA

ASTORIA

ASTORIA

ASTORIA

ASTORIA

ASTORIA

ASTORIA

ASTORIA

ASTORIA

ASTORIA

ASTORIA

ASTORIA

ASTORIA

ASTORIA

ASTORIA

ASTORIA

ASTORIA

ASTORIA

ASTORIA

ASTORIA

ASTORIA

ASTORIA

ASTORIA

ASTORIA

ASTORIA

ASTORIA

ASTORIA

ASTORIA

ASTORIA

ASTORIA

ASTORIA

ASTORIA

ASTORIA

ASTORIA

ASTORIA

ASTORIA

ASTORIA

ASTORIA

ASTORIA



Table No. 28

## MILEAGES OF PRIMARY STATE HIGHWAYS

The mileages given in this table are inclusive of mileages within cities and towns.

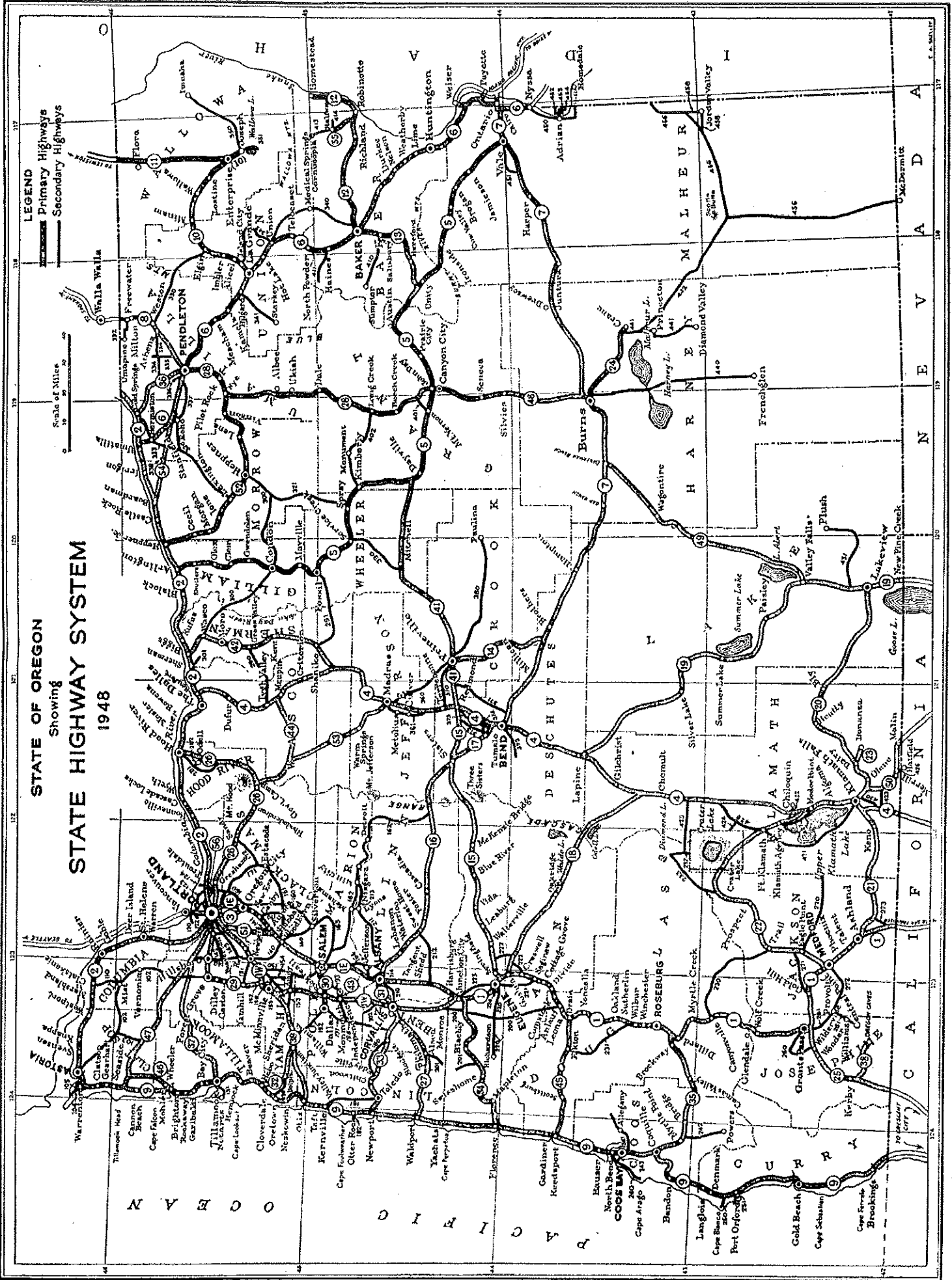
| No. of Highway | Highway                | Total Mileage of Highway | Miles of Different Types of Improvement |                     |                    |                 |                   |             |            |
|----------------|------------------------|--------------------------|---|---------------------|--------------------|-----------------|-------------------|-------------|------------|
|                |                        |                          | Concrete Pavement                       | Bituminous Pavement | Bituminous Macadam | Oiled Surfacing | Unolled Surfacing | Graded Only | Unimproved |
| 1              | Pacific                | 227.01                   | 74.42                                   | 127.60              | 24.72              | 0.27            |                   |             |            |
| 1E             | Pacific, East          | 113.07                   | 42.62                                   | 61.54               | 8.91               |                 |                   |             |            |
| 1W             | Pacific, West          | 116.07                   | 54.92                                   | 31.78               | 29.37              |                 |                   |             |            |
| 2              | Columbia River         | 316.81                   | 25.65                                   | 168.04              | 72.27              | 50.95           |                   |             |            |
| 3              | Oswego                 | 11.55                    | 7.53                                    | 4.02                |                    |                 |                   |             |            |
| 4              | The Dalles-California  | 298.03                   | 2.42                                    | 5.74                | 55.02              | 234.85          |                   |             |            |
| 5              | John Day               | 282.96                   |   |                     | 39.53              | 215.33          | 28.10             |             |            |
| 6              | Old Oregon Trail       | 238.64                   | 2.74                                    | 6.95                | 169.36             | 58.99           |                   |             |            |
| 7              | Central Oregon         | 258.59                   | 0.04                                    | 0.27                | 58.94              | 199.34          |                   |             |            |
| 8              | Oregon-Washington      | 35.85                    |   | 8.07                | 27.78              |                 |                   |             |            |
| 9              | Oregon Coast           | 363.72                   | 27.41                                   | 35.62               | 114.61             | 209.90          |                   |             | 2.18       |
| 10             | Wallowa Lake           | 71.95                    | 0.24                                    | 2.95                | 12.50              | 56.26           |                   |             |            |
| 11             | Enterprise-Lewiston    | 45.28                    |   | 0.04                |                    | 0.36            | 35.44             | 8.59        | 0.85       |
| 12             | Baker-Homestead        | 81.06                    |   | 0.33                |                    | 48.99           | 3.90              |             | 27.84      |
| 13             | Baker-Unity            | 46.41                    |   | 0.42                |                    | 9.04            | 15.92             | 21.03       |            |
| 14             | Crooked River          | 42.48                    |   |                     |                    | 0.13            |                   | 42.35       |            |
| 15             | McKenzie               | 111.55                   | 0.25                                    | 0.46                | 33.25              | 77.59           |                   |             |            |
| 16             | Santiam                | 101.05                   |   | 21.51               | 26.92              | 37.04           | 10.30             | 5.28        |            |
| 17             | McKenzie-Bend          | 20.07                    |   |                     |                    | 20.07           |                   |             |            |
| 18             | Willamette             | 86.65                    |   |                     | 4.11               | 82.54           |                   |             |            |
| 19             | Fremont                | 157.71                   |   |                     | 51.13              | 106.58          |                   |             |            |
| 20             | Klamath Falls-Lakeview | 95.84                    | 3.82                                    | 1.26                | 42.37              | 42.35           | 6.04              |             |            |
| 21             | Green Springs          | 59.08                    |   | 5.69                | 33.86              | 19.53           |                   |             |            |
| 22             | Crater Lake            | 74.32                    | 8.88                                    | 0.14                | 44.50              | 20.80           |                   |             |            |
| 23             | Dairy-Bonanza          | 7.02                     |   |                     |                    | 7.02            |                   |             |            |
| 24             | Burns-Crane            | 28.89                    |   | 0.04                |                    | 0.35            | 28.50             |             |            |
| 25             | Redwood                | 42.61                    | 0.11                                    |                     | 10.83              | 31.57           |                   |             |            |
| 26             | Mount Hood             | 102.27                   |   | 11.53               | 13.71              | 34.00           | 43.03             |             |            |
| 27             | Alesea                 | 59.11                    |   |                     | 3.19               | 35.32           | 20.60             |             |            |
| 28             | Pendleton-John Day     | 122.03                   |   | 1.61                | 30.10              | 80.13           | 3.41              |             | 6.78       |
| 29             | Tualatin Valley        | 42.28                    | 20.18                                   | 22.10               |                    |                 |                   |             |            |
| 30             | Salem-Dallas           | 15.53                    | 0.16                                    | 9.52                | 5.85               |                 |                   |             |            |
| 31             | Albany-Corvallis       | 11.12                    | 10.26                                   | 0.86                |                    |                 |                   |             |            |
| 32             | Three Rivers           | 24.74                    |   |                     | 4.41               | 20.33           |                   |             |            |
| 33             | Corvallis-Newport      | 56.90                    | 0.57                                    |                     | 27.67              | 28.66           |                   |             |            |
| 34             | Siuslaw                | 67.45                    |   |                     | 15.98              | 51.47           |                   |             |            |
| 35             | Coos Bay-Roseburg      | 61.81                    | 0.11                                    | 0.31                | 9.01               | 52.38           |                   |             |            |
| 36             | Pendleton-Cold Springs | 30.54                    |   |                     | 5.22               | 24.81           | 0.51              |             |            |
| 37             | Wilson River           | 54.32                    | 1.70                                    | 0.48                | 15.21              | 24.11           |                   |             | 12.82      |
| 38             | Oregon Caves           | 19.70                    |   |                     |                    | 19.70           |                   |             |            |
| 39             | Salmon River           | 45.08                    | 7.25                                    | 5.45                | 32.38              |                 |                   |             |            |
| 40             | Beaverton-Hillsdale    | 6.72                     | 4.10                                    | 2.62                |                    |                 |                   |             |            |
| 41             | Ochoco                 | 104.08                   |   |                     | 1.55               | 65.32           | 37.21             |             |            |
| 42             | Sherman                | 68.85                    |   |                     | 15.86              | 52.99           |                   |             |            |
| 53             | Monmouth-Independence  | 2.37                     |   | 2.37                |                    |                 |                   |             |            |
| 44             | Wapinitia              | 40.00                    |   | 1.00                | 23.03              | 15.97           |                   |             |            |
| 45             | Umpqua                 | 50.13                    | 0.59                                    |                     | 33.52              | 16.02           |                   |             |            |
| 46             | Necanicum              | 22.11                    |   |                     | 9.24               | 12.87           |                   |             |            |
| 47             | Sunset                 | 74.83                    | 3.61                                    | 0.73                | 28.46              | 20.07           |                   | 7.30        | 14.66      |
| 48             | John Day-Burns         | 67.05                    |   |                     | 18.63              | 18.02           | 30.40             |             |            |
| 49             | Lakeview-Burns         | 90.10                    |   |                     |                    | 90.10           |                   |             |            |
| 50             | Klamath Falls-Malin    | 27.14                    | 0.10                                    |                     | 18.14              | 8.90            |                   |             |            |
| 51             | West Portland-Hubbard  | 17.16                    | 4.07                                    |                     |                    | 0.04            | 2.73              | 0.26        | 10.06      |
| 52             | Heppner                | 84.37                    |   |                     |                    | 63.13           | 21.24             |             |            |
| 53             | Warm Springs           | 46.43                    |   |                     |                    | 14.52           |                   | 24.91       | 7.00       |
| 54             | Boardman-Stanfield     | 25.52                    |   |                     | 25.52              |                 |                   |             |            |
| 55             | Halfway                | 11.15                    |   |                     |                    | 11.15           |                   |             |            |
|                | Totals                 | 4,804.06                 | 315.28                                  | 542.13              | 1,217.55           | 2,292.89        | 244.30            | 109.72      | 82.19      |



STATE OF OREGON  
Showing  
STATE HIGHWAY SYSTEM  
1948

LEGEND  
Primary Highways  
Secondary Highways

Scale of Miles  
0 10 20 30



117  
118  
119  
120  
121  
122  
123  
124  
125  
126  
127  
128  
129  
130  
131  
132  
133  
134  
135  
136  
137  
138  
139  
140  
141  
142  
143  
144  
145  
146  
147  
148  
149  
150  
151  
152  
153  
154  
155  
156  
157  
158  
159  
160  
161  
162  
163  
164  
165  
166  
167  
168  
169  
170  
171  
172  
173  
174  
175  
176  
177  
178  
179  
180  
181  
182  
183  
184  
185  
186  
187  
188  
189  
190  
191  
192  
193  
194  
195  
196  
197  
198  
199  
200  
201  
202  
203  
204  
205  
206  
207  
208  
209  
210  
211  
212  
213  
214  
215  
216  
217  
218  
219  
220  
221  
222  
223  
224  
225  
226  
227  
228  
229  
230  
231  
232  
233  
234  
235  
236  
237  
238  
239  
240  
241  
242  
243  
244  
245  
246  
247  
248  
249  
250  
251  
252  
253  
254  
255  
256  
257  
258  
259  
260  
261  
262  
263  
264  
265  
266  
267  
268  
269  
270  
271  
272  
273  
274  
275  
276  
277  
278  
279  
280  
281  
282  
283  
284  
285  
286  
287  
288  
289  
290  
291  
292  
293  
294  
295  
296  
297  
298  
299  
300  
301  
302  
303  
304  
305  
306  
307  
308  
309  
310  
311  
312  
313  
314  
315  
316  
317  
318  
319  
320  
321  
322  
323  
324  
325  
326  
327  
328  
329  
330  
331  
332  
333  
334  
335  
336  
337  
338  
339  
340  
341  
342  
343  
344  
345  
346  
347  
348  
349  
350  
351  
352  
353  
354  
355  
356  
357  
358  
359  
360  
361  
362  
363  
364  
365  
366  
367  
368  
369  
370  
371  
372  
373  
374  
375  
376  
377  
378  
379  
380  
381  
382  
383  
384  
385  
386  
387  
388  
389  
390  
391  
392  
393  
394  
395  
396  
397  
398  
399  
400  
401  
402  
403  
404  
405  
406  
407  
408  
409  
410  
411  
412  
413  
414  
415  
416  
417  
418  
419  
420  
421  
422  
423  
424  
425  
426  
427  
428  
429  
430  
431  
432  
433  
434  
435  
436  
437  
438  
439  
440  
441  
442  
443  
444  
445  
446  
447  
448  
449  
450  
451  
452  
453  
454  
455  
456  
457  
458  
459  
460  
461  
462  
463  
464  
465  
466  
467  
468  
469  
470  
471  
472  
473  
474  
475  
476  
477  
478  
479  
480  
481  
482  
483  
484  
485  
486  
487  
488  
489  
490  
491  
492  
493  
494  
495  
496  
497  
498  
499  
500



Table No. 28

MILEAGES OF PRIMARY STATE HIGHWAYS

The mileages given in this table are inclusive of mileages within cities and towns.

| Hwy. No. | Highway                    | Total Mileage of Highway | Miles of Different Types of Improvement |                       |                      |                 |                   |             |              |
|----------|----------------------------|--------------------------|---|-----------------------|----------------------|-----------------|-------------------|-------------|--------------|
|          |                            |                          | Concrete Pavement                       | Bitu- minous Pavement | Bitu- minous Macadam | Oiled Surfacing | Unolled Surfacing | Graded Only | Unim- proved |
| 1        | Pacific                    | 225.06                   | 74.04                                   | 111.50                | 39.25                | 0.27            |                   |             |              |
| 1E       | Pacific, East              | 110.91                   | 45.72                                   | 56.23                 | 8.91                 |                 |                   |             |              |
| 1W       | Pacific, West              | 116.07                   | 54.92                                   | 31.78                 | 29.37                |                 |                   |             |              |
| 2        | Columbia River             | 315.62                   | 24.53                                   | 165.72                | 74.42                | 50.95           |                   |             |              |
| 3        | Oswego                     | 11.55                    | 7.53                                    | 4.02                  |                      |                 |                   |             |              |
| 4        | The Dalles-California      | 295.32                   | 2.45                                    | 5.74                  | 60.84                | 228.29          |                   |             |              |
| 5        | John Day                   | 278.50                   |   |                       | 59.03                | 214.66          | 4.81              |             |              |
| 6        | Old Oregon Trail           | 238.09                   | 2.74                                    | 7.35                  | 169.96               | 58.04           |                   |             |              |
| 7        | Central Oregon             | 258.59                   | 0.04                                    | 0.27                  | 58.94                | 199.34          |                   |             |              |
| 8        | Oregon-Washington          | 35.30                    |   | 7.74                  | 27.56                |                 |                   |             |              |
| 9        | Oregon Coast               | 384.33                   | 32.90                                   | 27.43                 | 131.30               | 190.52          |                   |             | 2.18         |
| 10       | Wallowa Lake               | 71.95                    | 0.24                                    | 2.94                  | 12.50                | 56.27           |                   |             |              |
| 11       | Enterprise-Lewiston        | 45.28                    |   | 0.04                  |                      | 7.75            | 28.05             | 9.44        |              |
| 12       | Baker-Homestead            | 81.06                    |   | 0.33                  |                      | 48.99           | 3.90              |             | 27.84        |
| 13       | Baker-Unity                | 46.41                    |   | 0.42                  |                      | 30.08           | 1.74              | 14.17       |              |
| 14       | Crooked River              | 42.48                    |   |                       |                      | 0.13            |                   | 42.35       |              |
| 15       | McKenzie                   | 111.55                   | 0.25                                    | 0.46                  | 33.25                | 77.59           |                   |             |              |
| 16       | Santiam                    | 100.82                   |   | 22.06                 | 26.30                | 52.46           |                   |             |              |
| 17       | McKenzie-Bend              | 20.07                    |   |                       |                      | 20.07           |                   |             |              |
| 18       | Willamette                 | 86.66                    |   |                       | 4.11                 | 82.55           |                   |             |              |
| 19       | Fremont                    | 158.17                   |   |                       | 51.23                | 106.94          |                   |             |              |
| 20       | Klamath Falls-<br>Lakeview | 95.81                    | 3.79                                    | 1.29                  | 42.37                | 48.36           |                   |             |              |
| 21       | Green Springs              | 59.08                    |   | 5.69                  | 33.86                | 19.53           |                   |             |              |
| 22       | Crater Lake                | 86.80                    | 22.58                                   | 0.14                  | 36.77                | 27.31           |                   |             |              |
| 23       | Dairy-Bonanza              | 6.97                     |   |                       |                      | 6.97            |                   |             |              |
| 24       | Burns-Crane                | 28.91                    |   |                       |                      | 18.01           | 10.90             |             |              |
| 25       | Redwood                    | 42.51                    | 0.11                                    |                       | 10.83                | 31.57           |                   |             |              |
| 26       | Mt. Hood                   | 102.27                   | 11.53                                   | 13.71                 | 34.00                | 43.03           |                   |             |              |
| 27       | Alesea                     | 59.11                    |   |                       | 3.19                 | 35.32           | 20.60             |             |              |
| 28       | Pendleton-John Day         | 122.29                   |   | 1.62                  | 30.22                | 80.18           | 3.50              |             | 6.77         |
| 29       | Tualatin Valley            | 42.28                    | 20.18                                   | 22.10                 |                      |                 |                   |             |              |
| 30       | Salern-Dallas              | 15.53                    | 0.16                                    | 8.52                  | 5.85                 |                 |                   |             |              |
| 31       | Albany-Corvallis           | 11.12                    | 10.28                                   | 0.86                  |                      |                 |                   |             |              |
| 32       | Three Rivers               | 24.74                    |   |                       | 4.41                 | 20.33           |                   |             |              |
| 33       | Corvallis-Newport          | 56.90                    | 0.45                                    | 0.17                  | 27.62                | 28.66           |                   |             |              |
| 34       | Stuslaw                    | 67.45                    |   |                       | 15.98                | 51.47           |                   |             |              |
| 35       | Coos Bay-Roseburg          | 61.81                    | 0.11                                    | 0.31                  | 9.01                 | 52.38           |                   |             |              |
| 36       | Pendleton-Cold<br>Springs  | 30.88                    |   |                       | 5.22                 | 25.16           | 0.51              |             |              |
| 37       | Wilson River               | 54.32                    | 1.70                                    | 11.83                 | 3.86                 | 24.11           |                   |             | 12.82        |
| 38       | Oregon Caves               | 19.70                    |   |                       |                      | 19.70           |                   |             |              |
| 39       | Salmon River               | 44.82                    | 7.21                                    | 5.34                  | 32.27                |                 |                   |             |              |
| 40       | Beaverton Hillsdale        | 6.72                     | 4.10                                    | 2.62                  |                      |                 |                   |             |              |
| 41       | Ochoco                     | 104.01                   |   |                       | 1.63                 | 65.27           | 37.11             |             |              |
| 42       | Sherman                    | 68.85                    |   |                       | 15.86                | 52.99           |                   |             |              |
| 43       | Monmouth-<br>Independence  | 2.35                     |   | 2.35                  |                      |                 |                   |             |              |
| 44       | Wapinitia                  | 40.00                    |   | 1.00                  | 23.03                | 15.97           |                   |             |              |
| 45       | Umpqua                     | 50.13                    | 0.59                                    |                       | 33.52                | 16.02           |                   |             |              |
| 46       | Necanicum                  | 22.09                    |   |                       | 9.22                 | 12.87           |                   |             |              |
| 47       | Sunset                     | 74.83                    | 3.56                                    | 11.69                 | 39.51                | 20.07           |                   |             |              |
| 48       | John Day-Burns             | 68.03                    |   |                       | 18.63                | 24.35           | 25.05             |             |              |
| 49       | Lakeview-Burns             | 90.10                    |   |                       |                      | 90.10           |                   |             |              |
| 50       | Klamath Falls-Malin        | 27.09                    | 0.10                                    |                       | 10.14                | 8.85            |                   |             |              |
| 51       | West Portland-<br>Hubbard  | 17.16                    | 4.48                                    | 3.43                  |                      | 0.04            |                   |             | 9.21         |
| 52       | Heppner                    | 34.37                    |   |                       |                      | 63.13           | 21.24             |             |              |
| 53       | Warm Springs               | 46.43                    |   |                       |                      | 14.52           |                   | 31.91       |              |
| 54       | Boardman-Stanfield         | 25.55                    |   |                       | 25.55                |                 |                   |             |              |
| 55       | Halfway                    | 11.15                    |   |                       |                      | 11.15           |                   |             |              |
| 56       | Sullivan Gulch             | 14.03                    |   |                       |                      |                 |                   |             | 14.03        |
| Totals   |                            | 4,819.98                 | 336.27                                  | 537.75                | 1,267.52             | 2,350.31        | 167.41            | 97.87       | 72.85        |

EIGHTEENTH BIENNIAL REPORT

OREGON STATE HIGHWAY COMMISSION

Table No. 30

Table No. 30—Continued

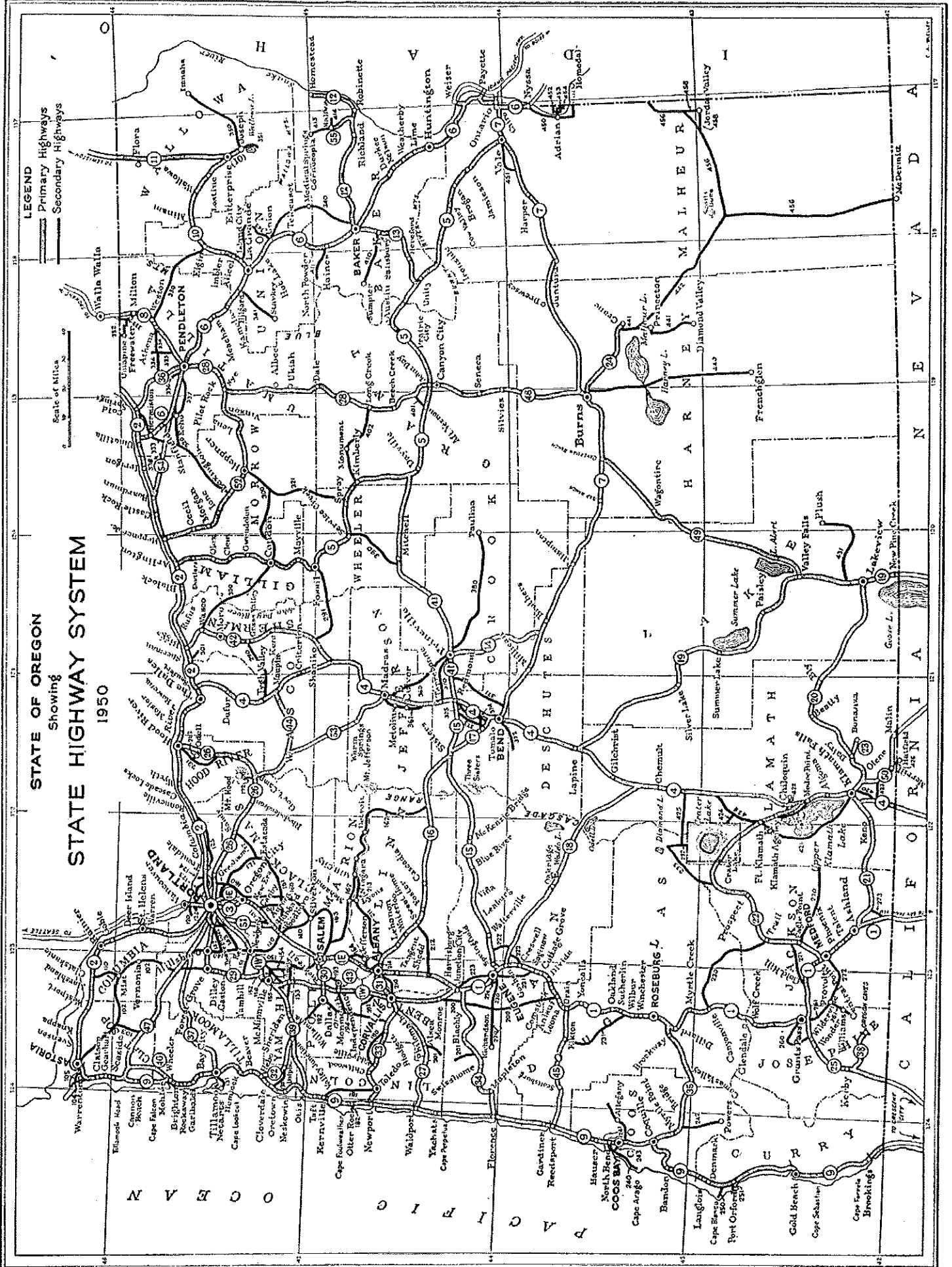
MILEAGES OF SECONDARY STATE HIGHWAYS

The mileages given in this table are inclusive of mileages within cities and towns.

| Hwy. No. | Highway              | Total Mileage Highway | Miles of Different Types of Improvement |                       |             |                    |         | Checked Only |
|----------|----------------------|-----------------------|---|-----------------------|-------------|--------------------|---------|--------------|
|          |                      |                       | Concrete Pavement                       | Bitu- mbitous macadam | Graded Only | Ungraded Surfacing | Unpaved |              |
| 102      | Nehalem              | 85.66                 | 10.97                                   | 5.81                  | 15.95       | 53.03              |         |              |
| 103      | Fishhawk Falls       | 5.88                  |   |                       |             |                    |         |              |
| 104      | Fort Stevens         | 1.23                  | 2.47                                    | 1.20                  | 0.86        |                    |         | 5.88         |
| 105      | Warrenton            | 11.90                 | 1.02                                    |                       |             |                    |         |              |
| 110      | Clatskanie           | 11.90                 |   |                       |             |                    |         |              |
| 120      | Scio                 | 2.94                  | 2.09                                    | 0.85                  |             |                    |         |              |
| 122      | Vancouver Avenue     | 0.50                  | 0.50                                    |                       |             |                    |         |              |
| 123      | Northeast Portland   | 5.10                  | 4.17                                    | 0.93                  |             |                    |         |              |
| 124      | Sun Dial             | 1.25                  |   | 1.25                  |             | 3.02               |         |              |
| 130      | Little Nestucca      | 9.40                  |   |                       |             |                    |         |              |
| 131      | Netarts              | 9.15                  | 1.56                                    | 0.10                  |             | 7.49               |         |              |
| 140      | Hillsboro-Silverton  | 52.19                 | 0.35                                    | 32.22                 |             | 19.62              |         |              |
| 141      | Beaverton-Aurora     | 20.81                 | 0.39                                    | 2.94                  |             | 17.33              |         | 0.15         |
| 143      | Farmington           | 9.89                  |   |                       |             |                    |         |              |
| 143      | Scholls              | 12.40                 |   |                       |             |                    |         |              |
| 150      | Salem-Dayton         | 20.10                 | 0.03                                    |                       |             | 20.07              |         |              |
| 151      | Yamhill-Newberg      | 11.63                 | 0.30                                    |                       |             | 10.27              |         |              |
| 152      | Yamhill-Lane         | 3.48                  | 7.33                                    | 0.93                  |             | 14.89              |         |              |
| 153      | Estacada-Hopewell    | 14.89                 |   |                       |             | 5.75               |         |              |
| 154      | Lafayette            | 5.75                  |   |                       |             |                    |         |              |
| 155      | Armitty-Dayton       | 7.03                  |   |                       |             | 7.03               |         |              |
| 155      | McMinnville          | 1.80                  | 1.05                                    | 0.75                  |             |                    |         |              |
| 160      | Cascade              | 44.51                 | 6.40                                    | 16.72                 |             | 21.49              |         |              |
| 161      | Woodburn-Estacada    | 34.19                 | 0.62                                    | 1.52                  | 4.85        | 27.20              |         |              |
| 162      | North Santiam        | 77.70                 |   | 15.46                 | 3.53        | 35.37              |         | 22.84        |
| 163      | Silver Creek Falls   | 40.82                 |   |                       |             |                    |         |              |
| 164      | Jefferson            | 8.45                  | 1.19                                    | 6.35                  | 0.41        | 7.80               |         |              |
| 170      | Canty-Marquam        | 8.02                  | 0.22                                    | 23.08                 |             | 1.80               |         |              |
| 171      | Clackamas            | 24.68                 |   |                       |             | 5.96               |         |              |
| 172      | Eagle Creek-Sandy    | 5.96                  |   |                       |             |                    |         |              |
| 180      | Eadyville-Biodgett   | 19.29                 |   |                       |             | 7.64               | 11.65   |              |
| 181      | Sherlock             | 31.15                 |   |                       | 5.55        | 1.78               | 13.40   |              |
| 182      | Katlam Valley        | 28.95                 |   |                       |             | 25.76              | 1.38    |              |
| 183      | Kalama-Coast         | 14.33                 |   | 4.13                  |             | 10.70              |         |              |
| 183      | Independence         | 6.38                  | 0.06                                    | 3.32                  |             | 3.00               |         |              |
| 184      | Monmouth             | 7.20                  |   |                       | 6.75        | 6.75               | 0.45    |              |
| 200      | Territorial          | 45.99                 |   | 3.33                  |             | 16.97              | 23.68   |              |
| 201      | Alsea-Deadwood       | 27.26                 |   |                       |             |                    | 27.26   |              |
| 202      | Tampico-Lewisville   | 5.46                  |   |                       |             | 5.46               |         |              |
| 210      | Corvallis-Eastside   | 10.19                 |   | 0.28                  |             | 9.91               |         |              |
| 211      | Albany-Lyons         | 24.86                 | 0.04                                    | 6.16                  | 2.89        | 4.82               | 10.75   |              |
| 212      | Halsey-Sweet Home    | 21.51                 |   | 4.00                  |             | 17.51              |         |              |
| 213      | Mehama-Mill City     | 8.70                  |   |                       |             | 8.70               |         |              |
| 214      | Albany Airport       | 1.07                  |   |                       |             | 1.07               |         |              |
| 220      | Richardson-Eugene    | 37.03                 |   | 0.66                  | 5.09        | 6.09               | 23.86   | 1.33         |
| 221      | Fox Hollow           | 15.90                 |   | 1.13                  |             | 5.87               | 8.50    |              |
| 222      | Springfield-Creswell | 15.81                 |   |                       |             | 6.42               | 9.39    |              |
| 223      | Junction City-Eugene | 12.52                 |   | 12.82                 |             |                    |         |              |
| 224      | W. W. W. 11th St.    | 0.33                  |   |                       |             |                    |         | 0.33         |
| 230      | Tiller-Tual          | 49.59                 |   |                       |             | 33.86              | 15.73   |              |
| 231      | Elkton-Sutherlin     | 29.26                 |   | 0.10                  |             | 23.16              |         |              |
| 232      | Grater Lake North    | 5.29                  |   |                       |             | 5.29               |         |              |
| 233      | West Diamond Lake    | 23.89                 |   |                       |             | 23.89              |         |              |
| 240      | Cape Arago           | 14.25                 | 0.34                                    |                       |             | 10.57              | 3.12    |              |
| 241      | Coos River           | 18.86                 | 0.59                                    |                       |             | 5.33               | 7.74    | 5.90         |
| 243      | Powers               | 18.62                 | 0.15                                    |                       |             | 18.42              | 0.05    |              |
| 243      | Empire-Coos Bay      | 3.55                  |   | 0.72                  |             | 2.83               | 4.50    | 1.04         |
| 250      | Cape Blanco          | 5.54                  |   |                       |             |                    |         |              |
| 251      | Port Orford          | 0.79                  |   |                       |             | 0.79               |         |              |
| Totals   |                      | 2,477.57              | 45.96                                   | 172.46                | 66.97       | 1,315.83           | 513.38  | 135.21       |

| Hwy. No. | Highway                | Total Mileage Highway | Miles of Different Types of Improvement |                       |             |                    |         | Checked Only |
|----------|------------------------|-----------------------|---|-----------------------|-------------|--------------------|---------|--------------|
|          |                        |                       | Concrete Pavement                       | Bitu- mbitous macadam | Graded Only | Ungraded Surfacing | Unpaved |              |
| 260      | Rogue River Loop       | 22.93                 |   |                       |             |                    |         |              |
| 261      | Williams               | 23.13                 |   |                       |             |                    |         |              |
| 270      | Little Butte           | 30.33                 |   |                       |             |                    |         | 0.35         |
| 271      | Sams Valley            | 17.25                 |   |                       |             |                    |         |              |
| 272      | Medford-Provoit        | 25.42                 |   | 9.54                  |             |                    |         |              |
| 273      | Siskiyou               | 7.61                  |   | 7.61                  |             |                    |         |              |
| 281      | Hood River             | 17.28                 | 2.43                                    | 1.45                  |             |                    |         |              |
| 282      | Odell                  | 3.51                  | 0.82                                    |                       |             |                    |         | 1.93         |
| 290      | Sherars Bridge         | 28.63                 |   |                       |             |                    |         | 2.34         |
| 291      | Shapko-Fossil          | 43.65                 |   |                       |             |                    |         | 11.15        |
| 300      | Wasco-Heppner          | 89.41                 |   |                       |             | 48.97              | 13.69   | 5.78         |
| 301      | Fulton Canyon          | 1.28                  |   |                       |             | 1.28               |         |              |
| 320      | Lexington-Echo         | 39.36                 |   |                       |             | 39.36              |         |              |
| 321      | Heppner-Spray          | 40.86                 |   |                       |             | 40.86              |         |              |
| 330      | Weston-Salgin          | 4.29                  |   |                       |             |                    |         |              |
| 332      | Hamyside-Umpire        | 7.25                  |   |                       |             |                    |         |              |
| 333      | Hamyside               | 17.78                 |   |                       |             |                    |         |              |
| 334      | Athens-Foldman         | 16.44                 |   | 0.19                  |             | 0.87               |         |              |
| 335      | Havana-Helix           | 8.96                  | 0.05                                    |                       |             | 2.97               |         |              |
| 336      | Pendleton Airport      | 1.38                  |   | 1.38                  |             | 8.91               |         |              |
| 337      | Stanfield-Pendleton    | 24.65                 |   |                       |             | 24.65              |         |              |
| 338      | Orchance Depot         | 0.41                  |   |                       |             | 0.41               |         |              |
| 340      | Medical Springs        | 42.67                 |   |                       |             | 42.34              | 0.33    |              |
| 341      | Starkey                | 18.61                 |   |                       |             | 18.46              | 2.60    | 1.55         |
| 342      | Cove                   | 22.16                 |   |                       |             | 22.16              |         |              |
| 350      | Little Sheep Creek     | 30.42                 |   |                       |             | 31.17              | 5.05    | 22.20        |
| 351      | Joseph-Wallowa Lake    | 8.22                  |   |                       |             | 6.16               |         |              |
| 360      | Madras-Prineville      | 6.32                  |   |                       |             | 26.81              |         |              |
| 361      | Cliver                 | 11.84                 |   |                       |             | 11.84              |         |              |
| 370      | O'Reil                 | 17.81                 |   |                       |             | 3.50               | 13.91   |              |
| 371      | Powell Butte           | 17.82                 |   |                       |             |                    |         |              |
| 372      | Century Drive          | 11.85                 |   |                       |             |                    |         |              |
| 373      | Clats Falls            | 10.06                 |   | 0.58                  |             | 0.92               | 7.70    | 9.30         |
| 374      | Tumalo-Deschutes       | 3.85                  |   |                       |             | 10.06              |         |              |
| 375      | Redmond-Bend           | 13.53                 |   |                       |             | 3.85               |         |              |
| 390      | Paulina                | 56.13                 |   |                       |             | 13.53              |         |              |
| 390      | Service Creek-Mitchell | 24.85                 |   |                       |             |                    |         | 18.10        |
| 401      | Beach Creek            | 5.35                  |   |                       |             | 5.35               | 13.37   | 0.76         |
| 402      | Kimberly-Long Creek    | 35.31                 |   |                       |             | 21.54              | 13.77   |              |
| 410      | Sumpter Valley         | 22.81                 |   |                       |             |                    |         |              |
| 411      | Haines-Anthony         | 12.69                 |   |                       |             |                    |         |              |
| 413      | Hayward-Cornucopia     | 11.43                 |   |                       |             |                    |         |              |
| 414      | Blue Creek             | 5.72                  |   |                       |             | 5.75               | 5.70    |              |
| 420      | Madras                 | 5.72                  |   |                       |             | 3.65               | 3.72    |              |
| 421      | Chiloquith Lake        | 50.21                 |   | 0.61                  |             | 0.67               |         | 6.94         |
| 422      | Chiloquith             | 9.95                  |   |                       |             | 9.95               |         |              |
| 423      | Lower Klamath          | 7.01                  |   |                       |             | 7.01               |         |              |
| 424      | Sand Creek             | 4.23                  |   |                       |             | 4.23               |         |              |
| 425      | East Diamond Lake      | 14.72                 |   |                       |             | 14.72              |         |              |
| 436      | Hatfield               | 2.51                  |   |                       |             | 2.51               |         |              |
| 427      | Modoc Point            | 12.90                 |   |                       |             | 12.90              |         |              |
| 428      | Sun Mountain           | 26.98                 |   |                       |             | 26.98              |         |              |
| 431      | Werner                 | 46.21                 |   |                       |             |                    | 21.42   | 13.72        |
| 440      | Frenchglen             | 62.00                 |   |                       |             |                    |         |              |
| 441      | Diamond Valley         | 36.18                 |   |                       |             |                    |         |              |
| 442      | Rome-Princeton         | 61.71                 |   |                       |             | 13.13              | 5.17    | 23.04        |
| 450      | Nyssa-Adrian           | 22.47                 |   |                       |             | 22.47              |         | 15.91        |
| 451      | Vale-West              | 10.72                 |   |                       |             | 10.72              |         |              |
| 452      | Adrian-Parma           | 2.77                  |   |                       |             | 2.77               |         |              |
| 453      | Adrian-Arsena Valley   | 5.19                  |   |                       |             | 5.19               |         | 0.93         |
| 454      | Adrian-Caldwell        | 117.87                |   |                       |             | 117.87             |         | 2.24         |
| 456      | I. O. N.               | 10.43                 |   |                       |             | 10.43              |         |              |
| 458      | Jordan Valley          | 10.43                 |   |                       |             | 10.43              |         |              |
| Totals   |                        | 2,477.57              | 45.96                                   | 172.46                | 66.97       | 1,315.83           | 513.38  | 135.21       |

STATE OF OREGON  
Showing  
STATE HIGHWAY SYSTEM  
1950



LEGEND  
Primary Highways  
Secondary Highways

Scale of Miles  
0 10 20 30

OCEAN

1950



Table No. 29

MILEAGES OF PRIMARY STATE HIGHWAYS

The mileages given in this table are inclusive of mileages within cities and towns.

| Hwy. No. | Highway                | Total Mileage of Highway | Miles of Different Types of Improvement |                     |                    |                 |                  |             |            |
|----------|------------------------|--------------------------|---|---------------------|--------------------|-----------------|------------------|-------------|------------|
|          |                        |                          | Concrete Pavement                       | Bituminous Pavement | Bituminous Macadam | Oiled Surfacing | Unoled Surfacing | Graded Only | Unimproved |
| 1        | Pacific                | 225.39                   | 69.41                                   | 118.42              | 37.56              |                 |                  |             |            |
| 1E       | Pacific, East          | 111.11                   | 45.87                                   | 56.33               | 8.91               |                 |                  |             |            |
| 1W       | Pacific, West          | 115.94                   | 49.56                                   | 37.00               | 29.36              |                 |                  |             |            |
| 2        | Columbia River         | 310.08                   | 25.73                                   | 131.88              | 105.20             | 47.17           |                  |             |            |
| 3        | Oswego                 | 11.55                    | 7.07                                    | 4.48                |                    |                 |                  |             |            |
| 4        | The Dalles-California  | 293.09                   | 2.46                                    | 5.78                | 64.09              | 220.76          |                  |             |            |
| 5        | John Day               | 278.50                   |   |                     | 39.53              | 238.97          |                  |             |            |
| 6        | Old Oregon Trail       | 238.05                   | 2.74                                    | 13.07               | 170.23             | 52.01           |                  |             |            |
| 7        | Central Oregon         | 258.59                   | 0.04                                    | 0.27                | 56.94              | 199.34          |                  |             |            |
| 8        | Oregon-Washington      | 35.31                    |   | 7.75                | 27.56              |                 |                  |             |            |
| 9        | Oregon Coast           | 381.97                   | 24.36                                   | 35.63               | 132.45             | 187.35          |                  |             | 2.18       |
| 10       | Wallowa Lake           | 71.43                    | 0.24                                    | 2.94                | 12.50              | 55.75           |                  |             |            |
| 11       | Enterprise-Lewiston    | 45.04                    |   |                     |                    | 23.14           | 21.87            |             |            |
| 12       | Baker-Homestead        | 80.53                    |   | 0.33                |                    | 48.41           | 3.90             |             | 27.89      |
| 13       | Baker-Unity            | 46.41                    |   | 0.42                |                    | 30.08           | 1.74             | 14.17       |            |
| 14       | Crooked River          | 42.54                    |   |                     |                    | 0.19            |                  | 42.35       |            |
| 15       | McKenzie               | 111.65                   | 0.25                                    | 0.46                | 33.25              | 77.59           |                  |             |            |
| 16       | Santiam                | 100.82                   |   | 22.06               | 26.45              | 52.31           |                  |             |            |
| 17       | McKenzie-Bend          | 20.07                    |   |                     |                    | 20.07           |                  |             |            |
| 18       | Willamette             | 86.33                    |   |                     | 28.54              | 57.79           |                  |             |            |
| 19       | Fremont                | 158.17                   |   |                     | 51.23              | 106.94          |                  |             |            |
| 20       | Klamath Falls-Lakeview | 95.81                    | 2.25                                    | 2.83                | 42.37              | 48.36           |                  |             |            |
| 21       | Green Springs          | 59.08                    |   | 5.69                | 33.86              | 19.53           |                  |             |            |
| 22       | Crater Lake            | 86.70                    | 15.02                                   | 7.64                | 36.38              | 27.66           |                  |             |            |
| 23       | Dairy-Bonanza          | 6.97                     |   |                     |                    | 6.97            |                  |             |            |
| 24       | Burns-Crane            | 28.91                    |   |                     |                    | 28.91           |                  |             |            |
| 25       | Redwood                | 42.51                    | 0.11                                    | 13.20               | 10.83              | 18.37           |                  |             |            |
| 26       | Mt. Hood               | 102.27                   | 11.54                                   | 13.70               | 34.00              | 43.03           |                  |             |            |
| 27       | Alsea                  | 59.11                    |   |                     | 3.10               | 49.61           | 6.31             |             |            |
| 28       | Pendleton-John Day     | 122.29                   |   | 1.62                | 31.35              | 79.35           | 3.20             |             | 0.77       |
| 29       | Tualatin Valley        | 42.28                    | 20.18                                   | 22.10               |                    |                 |                  |             |            |
| 30       | Salem-Dallas           | 15.53                    | 0.16                                    | 9.52                | 5.85               |                 |                  |             |            |
| 31       | Albany-Corvallis       | 11.12                    | 10.26                                   | 0.86                |                    |                 |                  |             |            |
| 32       | Three Rivers           | 24.74                    |   |                     | 4.41               | 20.33           |                  |             |            |
| 33       | Corvallis-Newport      | 56.90                    | 0.45                                    | 0.12                | 27.67              | 28.66           |                  |             |            |
| 34       | Siuslaw                | 67.45                    |   |                     | 15.98              | 51.47           |                  |             |            |
| 35       | Coos Bay-Roseburg      | 61.81                    | 0.11                                    | 0.31                | 9.01               | 52.38           |                  |             |            |
| 36       | Pendleton-Cold Springs | 30.88                    |   |                     | 5.22               | 25.15           | 0.51             |             |            |
| 37       | Wilson River           | 54.32                    | 1.70                                    | 18.94               | 3.86               | 17.00           |                  |             | 12.82      |
| 38       | Oregon Caves           | 19.70                    |   |                     |                    | 19.70           |                  |             |            |
| 39       | Salmon River           | 44.82                    | 7.23                                    | 12.82               | 24.77              |                 |                  |             |            |
| 40       | Beaverton-Hillsdale    | 6.72                     | 3.67                                    | 3.05                |                    |                 |                  |             |            |
| 41       | Ochoco                 | 98.53                    |   |                     | 1.63               | 78.75           | 18.15            |             |            |
| 42       | Sherman                | 68.85                    |   |                     | 15.86              | 52.99           |                  |             |            |
| 43       | Monmouth-Independence  | 2.35                     |   | 2.35                |                    |                 |                  |             |            |
| 44       | Wapinitia              | 40.00                    |   | 1.00                | 23.03              | 15.97           |                  |             |            |
| 45       | Umpqua                 | 50.13                    | 0.59                                    |                     | 33.52              | 16.02           |                  |             |            |
| 46       | Neoniticum             | 22.09                    |   |                     | 9.22               | 12.87           |                  |             |            |
| 47       | Sunset                 | 74.83                    | 3.77                                    | 15.02               | 35.97              | 20.07           |                  |             |            |
| 48       | John Day-Burns         | 68.11                    |   |                     | 18.63              | 36.92           | 12.56            |             |            |
| 49       | Lakeview-Burns         | 90.10                    |   |                     |                    | 90.10           |                  |             |            |
| 50       | Klamath Falls-Malm     | 29.03                    | 0.22                                    |                     | 19.96              | 8.85            |                  |             |            |
| 51       | West Portland-Hubbard  | 17.16                    | 4.50                                    | 3.41                |                    | 0.04            |                  |             | 9.21       |
| 52       | Heppner                | 84.37                    |   |                     |                    | 63.13           | 21.24            |             |            |
| 53       | Warm Springs           | 46.30                    | 0.14                                    |                     | 6.86               | 39.30           |                  |             |            |
| 54       | Boardman-Stanfild      | 25.55                    |   |                     | 25.55              |                 |                  |             |            |
| 55       | Halfway                | 11.15                    |   |                     |                    | 11.15           |                  |             |            |
| 56       | Sullivan Gulch         | 13.97                    |   |                     |                    |                 |                  |             | 13.97      |
|          | Totals                 | 4,804.88                 | 309.65                                  | 671.10              | 1,304.78           | 2,400.51        | 89.48            | 58.52       | 72.84      |

Table No. 31

MILEAGES OF SECONDARY STATE HIGHWAYS

The mileages given in this table are inclusive of mileages within cities and towns.

| Hwy. No. | Highway              | Miles of Different Types of Improvement |                    |        |          |                 |             | Total Mileage of Highway | Unimproved |
|----------|----------------------|---|--------------------|--------|----------|-----------------|-------------|--------------------------|------------|
|          |                      | Concrete Pavement                       | Bituminous Macadam | Oil    | Graded   | Shoulder Facing | Graded Only |                          |            |
| 102      | Nehalem              | 10.97                                   | 5.81               | 15.85  | 53.03    |                 |             |                          |            |
| 103      | Fishhawk Falls       | 4.96                                    |                    |        |          |                 |             | 5.86                     |            |
| 104      | Fort Stevens         | 4.53                                    | 1.20               | 0.86   |          |                 |             |                          |            |
| 105      | Warrenton            | 2.47                                    | 1.62               |        |          |                 |             |                          |            |
| 110      | Mist-Claikanie       | 11.90                                   |                    |        | 11.90    |                 |             |                          |            |
| 120      | Swift                | 2.94                                    | 0.85               |        |          |                 |             |                          |            |
| 122      | Vancouver Avenue     | 0.50                                    | 0.50               | 0.93   |          |                 |             |                          |            |
| 123      | Northeast Portland   | 5.10                                    | 4.17               | 0.93   |          |                 |             |                          |            |
| 124      | Sun Dial             | 0.36                                    | 0.36               |        |          |                 |             |                          |            |
| 125      | Crown Point          | 23.93                                   | 23.93              |        |          |                 |             |                          |            |
| 130      | Little Nestucca      | 9.54                                    |                    |        |          | 3.94            | 3.08        | 2.52                     |            |
| 131      | Nearns               | 5.15                                    | 1.56               | 0.10   | 7.48     |                 |             |                          |            |
| 140      | Hillsboro-Silverton  | 59.29                                   | 0.35               | 32.42  | 19.62    |                 |             | 0.15                     |            |
| 141      | Beaverton-Aurora     | 20.51                                   | 0.39               | 2.94   | 17.33    |                 |             |                          |            |
| 142      | Sarnington           | 9.89                                    |                    |        | 9.89     |                 |             |                          |            |
| 143      | Scenic Highway       | 12.40                                   | 0.03               |        | 12.40    |                 |             |                          |            |
| 144      | Yamhill-Nearns       | 10.10                                   | 0.80               | 0.53   | 20.07    |                 |             |                          |            |
| 152      | Three Mile Lane      | 8.26                                    | 7.14               | 1.12   | 16.52    |                 |             |                          |            |
| 153      | Leffevue-Hopewell    | 14.89                                   |                    |        | 14.89    |                 |             |                          |            |
| 154      | Lafayette            | 5.75                                    |                    |        | 5.75     |                 |             |                          |            |
| 155      | Amity-Davton         | 7.93                                    |                    |        | 7.93     |                 |             |                          |            |
| 156      | McMinnville          | 1.80                                    | 0.75               |        | 2.55     |                 |             |                          |            |
| 160      | Cascade              | 5.93                                    | 16.69              |        | 22.62    |                 |             |                          |            |
| 161      | Woodburn-Estacada    | 44.61                                   | 1.52               | 4.85   | 51.00    |                 |             |                          |            |
| 162      | North Santiam        | 77.76                                   | 15.46              | 7.30   | 100.52   |                 |             | 7.61                     |            |
| 163      | Silver Creek Falls   | 40.82                                   | 12.48              |        | 53.30    |                 |             |                          |            |
| 164      | Jefferson            | 8.45                                    | 1.19               | 6.85   | 16.49    |                 |             |                          |            |
| 170      | Canby-Marquam        | 8.02                                    | 0.22               |        | 8.24     |                 |             |                          |            |
| 171      | Clackamas            | 24.68                                   | 23.08              |        | 47.76    |                 |             |                          |            |
| 172      | Eagle Creek-Sandy    | 5.94                                    | 0.03               |        | 5.97     |                 |             |                          |            |
| 173      | Timberline           | 5.60                                    |                    |        | 5.60     |                 |             |                          |            |
| 181      | Indyville-Blodgett   | 19.29                                   |                    | 5.95   | 25.24    |                 |             |                          |            |
| 182      | Ortiz Rock           | 30.42                                   |                    |        | 30.42    |                 |             |                          |            |
| 191      | Kings Valley         | 28.17                                   | 0.04               | 0.45   | 28.66    |                 |             |                          |            |
| 192      | Dallas-Ceast         | 14.83                                   |                    | 4.13   | 18.96    |                 |             |                          |            |
| 193      | Independence         | 6.38                                    | 0.06               |        | 6.44     |                 |             |                          |            |
| 194      | Monmouth             | 7.20                                    |                    | 3.33   | 10.53    |                 |             |                          |            |
| 200      | Territorial          | 49.99                                   |                    |        | 49.99    |                 |             |                          |            |
| 201      | Alesea-Deadwood      | 27.34                                   |                    |        | 27.34    |                 |             |                          |            |
| 202      | Tampico-Lewisville   | 5.59                                    |                    |        | 5.59     |                 |             |                          |            |
| 210      | Corvallis-Eastside   | 10.19                                   |                    | 11.42  | 21.61    |                 |             |                          |            |
| 211      | Albany-Lyons         | 24.88                                   | 0.04               |        | 24.92    |                 |             |                          |            |
| 212      | Ralsey-Sweet Home    | 21.51                                   | 4.00               |        | 25.51    |                 |             |                          |            |
| 213      | Mehama-Mill City     | 8.70                                    |                    |        | 8.70     |                 |             |                          |            |
| 214      | Albany Airport       | 1.07                                    |                    |        | 1.07     |                 |             |                          |            |
| 220      | Richardson-Eugene    | 37.63                                   | 5.98               | 5.09   | 48.70    |                 |             | 8.50                     |            |
| 221      | Fox Hollow           | 15.50                                   | 1.13               |        | 16.63    |                 |             |                          |            |
| 222      | Springfield-Creswell | 18.81                                   |                    |        | 18.81    |                 |             |                          |            |
| 223      | Union City-Eugene    | 13.32                                   | 0.70               | 12.82  | 26.84    |                 |             |                          |            |
| 226      | Timothy-11th St.     | 0.38                                    |                    |        | 0.38     |                 |             | 0.38                     |            |
| 227      | Ellettsville         | 28.95                                   |                    |        | 28.95    |                 |             | 0.57                     |            |
| 232      | Crater Lake North    | 5.28                                    | 0.10               |        | 5.38     |                 |             |                          |            |
| 233      | West Diamond Lake    | 23.89                                   |                    |        | 23.89    |                 |             |                          |            |
| 240      | Cape Arago           | 14.25                                   | 0.24               |        | 14.49    |                 |             |                          |            |
| 241      | Coos River           | 18.85                                   | 0.59               |        | 19.44    |                 |             |                          |            |
| 242      | Power's              | 13.62                                   | 0.15               |        | 13.77    |                 |             | 5.20                     |            |
| 243      | Empire-Coos Bay      | 3.55                                    | 0.72               |        | 4.27     |                 |             |                          |            |
| 250      | Cape Blanco          | 5.54                                    |                    |        | 5.54     |                 |             | 1.04                     |            |
| 251      | Port Orford          | 0.79                                    |                    |        | 0.79     |                 |             |                          |            |
| 260      | Rogue River Loop     | 22.42                                   |                    |        | 22.42    |                 |             |                          |            |
| 261      | Williams             | 23.13                                   | 0.12               |        | 23.25    |                 |             |                          |            |
| Totals   |                      | 2,568.12                                | 45.86              | 206.94 | 3,427.88 | 85.74           | 1,433.35    | 413.33                   |            |
|          |                      |   |                    |        |          |                 |             | 129.82                   |            |

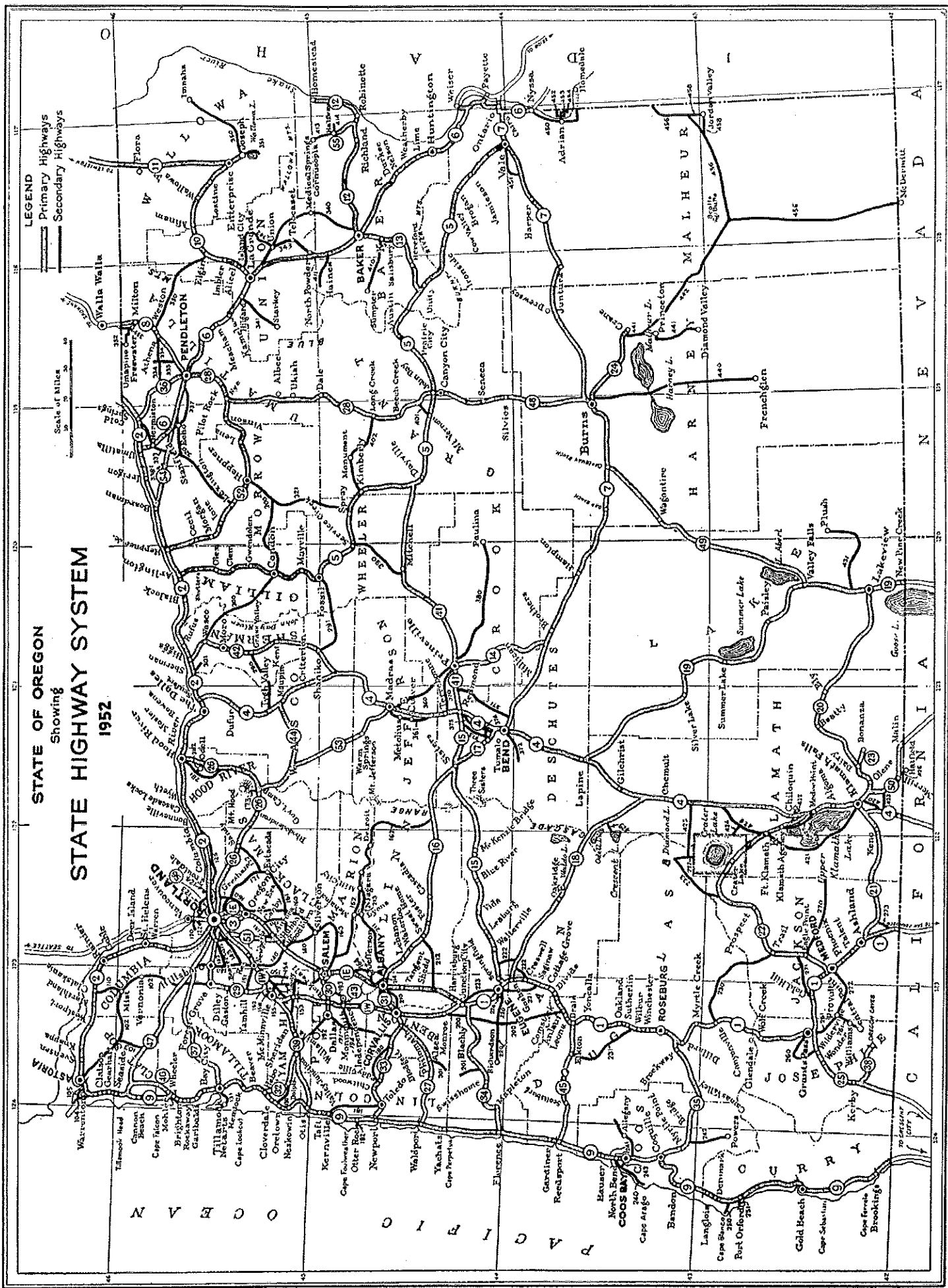
Table No. 31—Continued

| Hwy. No. | Highway             | Total Mileage of Highway | Miles of Different Types of Improvement |                    |          |        | Unimproved |
|----------|---------------------|--------------------------|---|--------------------|----------|--------|------------|
|          |                     |                          | Concrete Pavement                       | Bituminous Macadam | Oil      | Graded |            |
| 270      | Little Butte        | 30.33                    |   |                    |          | 14.13  |            |
| 271      | Sams Valley         | 15.74                    |   |                    |          | 15.74  |            |
| 272      | Medford-Provoit     | 25.42                    | 9.54                                    |                    |          | 15.88  |            |
| 273      | Siskiyou            | 7.61                     | 7.61                                    |                    |          |        |            |
| 281      | Hood River          | 17.25                    | 2.43                                    | 1.95               |          | 12.87  |            |
| 282      | Ogden               | 3.48                     | 0.84                                    |                    |          | 2.64   |            |
| 283      | Cherarrs Bridge     | 22.64                    |   |                    |          | 14.14  | 2.34       |
| 290      | Wanaka-Fossil       | 43.65                    |   |                    |          | 0.60   | 11.15      |
| 291      | Wanaka-Upper        | 39.38                    |   |                    |          | 48.95  | 5.78       |
| 301      | Fulton-Cropper      | 39.28                    |   |                    |          | 1.28   |            |
| 320      | Lexington-Echo      | 39.32                    |   |                    |          | 39.32  |            |
| 321      | Weston-Elgin        | 49.96                    |   |                    |          | 14.78  |            |
| 322      | Sunnyside-Umapine   | 41.39                    | 0.10                                    |                    |          | 4.29   |            |
| 332      | Hermiston           | 7.25                     |   |                    |          | 7.25   |            |
| 333      | Athens-Holdman      | 17.86                    |   |                    |          | 16.04  |            |
| 334      | Havana-Helix        | 8.96                     | 0.05                                    |                    |          | 8.91   |            |
| 335      | Fendleton Airport   | 1.36                     |   |                    |          | 1.36   |            |
| 337      | Stanfield-Pendleton | 24.65                    |   |                    |          | 24.65  |            |
| 338      | Ordnance Depot      | 0.41                     |   |                    |          | 0.41   |            |
| 339      | Freewater           | 5.46                     | 5.46                                    |                    |          |        |            |
| 340      | Medical Springs     | 42.53                    |   |                    |          | 42.53  |            |
| 341      | Starkey             | 18.61                    |   |                    |          | 18.61  |            |
| 342      | Little Sheep Creek  | 30.42                    |   |                    |          | 22.16  | 2.60       |
| 351      | Madras-Prineville   | 26.29                    |   |                    |          | 3.17   | 22.20      |
| 360      | Madras-Prineville   | 26.29                    |   |                    |          | 6.06   |            |
| 361      | Oulver              | 11.84                    |   |                    |          | 26.39  |            |
| 370      | O'Neill             | 17.71                    |   |                    |          | 11.64  |            |
| 371      | Powell Butte        | 18.31                    |   |                    |          | 9.14   | 8.57       |
| 372      | Century Drive       | 11.85                    | 0.58                                    |                    |          | 12.57  | 0.63       |
| 373      | Cline Falls         | 10.06                    |   |                    |          | 11.07  |            |
| 374      | Tumalo-Deschutes    | 3.85                     |   |                    |          | 3.85   |            |
| 375      | Redmond-Bend        | 13.53                    |   |                    |          | 13.53  |            |
| 380      | Paulina             | 56.20                    |   |                    |          | 56.20  |            |
| 390      | Service Creek       | 24.85                    |   |                    |          | 38.10  | 18.10      |
| 401      | Beech Creek         | 5.35                     |   |                    |          | 13.87  | 0.76       |
| 402      | Kimberly-Long Creek | 35.09                    |   |                    |          | 5.35   |            |
| 410      | Kumprer Valley      | 22.73                    |   |                    |          | 21.54  | 13.55      |
| 411      | Baines-Anthony      | 12.60                    |   |                    |          | 4.04   |            |
| 412      | Halfway-Cornucopia  | 11.48                    |   |                    |          | 11.70  |            |
| 413      | Midvale Creek       | 3.72                     |   |                    |          | 5.75   |            |
| 421      | Klamath             | 5.87                     |   |                    |          | 5.70   |            |
| 422      | Klamath Lake        | 50.21                    | 0.61                                    |                    |          | 3.73   | 6.94       |
| 423      | Lower Klamath       | 7.02                     | 9.77                                    |                    |          | 7.98   |            |
| 424      | Sand Klamath        | 4.23                     |   |                    |          | 7.02   |            |
| 425      | East Diamond Lake   | 14.72                    |   |                    |          | 14.72  |            |
| 426      | Hatfield            | 9.51                     |   |                    |          | 2.51   |            |
| 427      | Modoc Point         | 12.80                    |   |                    |          | 12.80  |            |
| 428      | Sun Mountain        | 26.88                    |   |                    |          | 26.88  |            |
| 431      | Warner              | 48.97                    |   |                    |          | 48.97  |            |
| 440      | Frenchglen          | 62.00                    |   |                    |          | 21.29  | 13.70      |
| 441      | Diamond Valley      | 36.18                    |   |                    |          | 7.97   | 21.83      |
| 442      | Rome-Princeton      | 61.71                    |   |                    |          | 41.94  | 20.36      |
| 450      | Nyssa-Adrian        | 22.54                    |   |                    |          | 22.54  |            |
| 451      | Vale-West           | 10.72                    |   |                    |          | 10.72  |            |
| 452      | Adrian-Farona       | 2.77                     |   |                    |          | 2.77   |            |
| 453      | Adrian-Arena Valley | 5.19                     |   |                    |          | 5.19   |            |
| 454      | Adrian-Caldwell     | 5.09                     |   |                    |          | 2.85   | 2.24       |
| 455      | J. O. N.            | 118.13                   |   |                    |          | 111.27 |            |
| 458      | Jordan Valley       | 10.43                    |   |                    |          | 10.43  |            |
| Totals   |                     | 2,568.12                 | 45.86                                   | 206.94             | 3,427.88 | 85.74  | 1,433.35   |
|          |                     |                          |   |                    |          |        | 413.33     |

# STATE OF OREGON Showing STATE HIGHWAY SYSTEM 1952

LEGEND  
Primary Highways  
Secondary Highways

Scale of Miles  
0 10 20 30 40 50





## OREGON STATE HIGHWAY COMMISSION

225

Table No. 29

## MILEAGES OF PRIMARY STATE HIGHWAYS

The mileages given in this table are inclusive of mileages within cities and towns.

| Hwy. No. | Highway                | Total Mileage of Highway | Miles of Different Types of Improvement |                     |                    |                 |                   |             |            |
|----------|------------------------|--------------------------|---|---------------------|--------------------|-----------------|-------------------|-------------|------------|
|          |                        |                          | Concrete Pavement                       | Bituminous Pavement | Bituminous Macadam | Oiled Surfacing | Unolled Surfacing | Graded Only | Unimproved |
| 1        | Pacific                | 224.13                   | 57.50                                   | 129.07              | 37.56              |                 |                   |             |            |
| 1E       | Pacific, East          | 111.11                   | 45.87                                   | 56.33               | 8.91               |                 |                   |             |            |
| 1W       | Pacific, West          | 115.94                   | 49.58                                   | 42.80               | 23.56              |                 |                   |             |            |
| 2        | Columbia River         | 309.82                   | 25.78                                   | 148.85              | 112.03             | 23.18           |                   |             |            |
| 3        | Oswego                 | 11.55                    | 7.07                                    | 4.48                |                    |                 |                   |             |            |
| 4        | The Dalles-California  | 293.05                   | 1.98                                    | 11.44               | 63.24              | 216.39          |                   |             |            |
| 5        | John Day               | 281.19                   |   |                     | 39.53              | 241.66          |                   |             |            |
| 6        | Old Oregon Trail       | 231.85                   | 2.74                                    | 47.09               | 156.39             | 25.63           |                   |             |            |
| 7        | Central Oregon         | 258.59                   | 0.04                                    | 49.97               | 37.24              | 171.34          |                   |             |            |
| 8        | Oregon-Washington      | 35.31                    |   | 7.75                | 27.56              |                 |                   |             |            |
| 9        | Oregon Coast           | 381.55                   | 19.80                                   | 46.24               | 128.19             | 165.15          |                   |             | 2.18       |
| 10       | Wallowa Lake           | 71.43                    | 0.24                                    | 2.94                | 12.50              | 55.75           |                   |             |            |
| 11       | Enterprise-Lewiston    | 46.67                    |   |                     |                    | 23.14           | 23.53             |             |            |
| 12       | Baker-Homestead        | 80.53                    |   | 0.33                |                    | 48.41           | 3.90              |             | 27.89      |
| 13       | Baker-Unity            | 45.98                    | 0.01                                    | 9.15                |                    | 36.82           |                   |             |            |
| 14       | Crooked River          | 42.54                    |   |                     |                    | 0.89            |                   | 41.65       |            |
| 15       | McKenzie               | 112.66                   | 0.25                                    | 1.57                | 33.25              | 79.59           |                   |             |            |
| 16       | Santiam                | 100.82                   |   | 22.79               | 26.72              | 52.31           |                   |             |            |
| 17       | McKenzie-Bend          | 18.54                    | 0.03                                    | 5.00                |                    | 13.51           |                   |             |            |
| 18       | Willamette             | 85.57                    |   | 12.73               | 49.43              | 23.41           |                   |             |            |
| 19       | Fremont                | 158.17                   |   |                     | 51.23              | 106.94          |                   |             |            |
| 20       | Klamath Falls-Lakeview | 95.81                    | 2.25                                    | 2.83                | 42.37              | 48.36           |                   |             |            |
| 21       | Green Springs          | 59.08                    |   | 5.69                | 33.86              | 19.53           |                   |             |            |
| 22       | Crater Lake            | 86.70                    | 15.02                                   | 19.05               | 24.97              | 27.66           |                   |             |            |
| 23       | Dairy-Bonanza          | 6.97                     |   |                     |                    | 6.97            |                   |             |            |
| 24       | Burns-Crane            | 28.91                    |   |                     |                    | 28.91           |                   |             |            |
| 25       | Redwood                | 42.51                    | 0.11                                    | 13.20               | 10.83              | 18.37           |                   |             |            |
| 26       | Mt. Hood               | 102.27                   | 11.54                                   | 13.70               | 34.00              | 43.03           |                   |             |            |
| 27       | Aisea                  | 55.11                    |   | 10.74               | 3.19               | 37.18           |                   |             |            |
| 28       | Pendleton-John Day     | 122.29                   |   | 1.62                | 31.35              | 79.35           | 3.20              |             | 6.77       |
| 29       | Tualatin Valley        | 42.28                    |   | 22.10               |                    |                 |                   |             |            |
| 30       | Salem-Dallas           | 15.53                    | 0.16                                    | 9.52                | 5.85               |                 |                   |             |            |
| 31       | Albany-Corvallis       | 11.12                    | 10.26                                   | 0.86                |                    |                 |                   |             |            |
| 32       | Three Rivers           | 24.74                    |   |                     | 4.41               | 20.33           |                   |             |            |
| 33       | Corvallis-Newport      | 56.90                    | 0.45                                    | 0.33                | 27.46              | 28.66           |                   |             |            |
| 34       | Suslaw                 | 67.45                    |   |                     | 15.98              | 51.47           |                   |             |            |
| 35       | Cocs Bay-Roseburg      | 61.81                    | 0.11                                    | 11.88               | 9.01               | 40.81           |                   |             |            |
| 36       | Pendleton-Cold Springs | 30.88                    |   |                     | 5.22               | 25.15           | 0.51              |             |            |
| 37       | Wilson River           | 54.24                    | 1.70                                    | 18.86               | 3.86               | 17.00           |                   |             | 12.82      |
| 38       | Oregon Caves           | 19.70                    |   |                     |                    | 19.70           |                   |             |            |
| 39       | Salmon River           | 44.82                    | 4.93                                    | 15.12               | 24.77              |                 |                   |             |            |
| 40       | Beaverton-Hillsdale    | 6.72                     | 3.68                                    | 3.04                |                    |                 |                   |             |            |
| 41       | Ochoco                 | 98.53                    |   |                     | 1.63               | 96.90           |                   |             |            |
| 42       | Sherman                | 68.85                    |   |                     | 15.86              | 52.99           |                   |             |            |
| 43       | Monmouth-Independence  | 2.35                     |   | 2.35                |                    |                 |                   |             |            |
| 44       | Wapinitia              | 40.00                    |   | 1.00                | 23.03              | 15.97           |                   |             |            |
| 45       | Umpqua                 | 50.13                    | 0.59                                    |                     | 33.52              | 16.02           |                   |             |            |
| 46       | Necanicum              | 22.09                    |   |                     | 9.22               | 12.87           |                   |             |            |
| 47       | Sunset                 | 74.83                    | 3.77                                    | 15.02               | 35.97              | 20.07           |                   |             |            |
| 48       | John Day-Burns         | 68.11                    |   |                     | 18.63              | 36.92           | 12.56             |             |            |
| 49       | Lakeview-Burns         | 90.10                    |   |                     |                    | 90.10           |                   |             |            |
| 50       | Klamath Falls-Malin    | 29.03                    | 0.22                                    |                     | 19.96              | 8.85            |                   |             |            |
| 51       | West Portland-Hubbard  | 17.18                    | 4.50                                    | 3.41                |                    | 0.04            |                   |             | 9.21       |
| 52       | Heppner                | 84.37                    |   |                     | 0.20               | 62.93           | 21.24             |             |            |
| 53       | Warm Springs           | 46.30                    | 0.14                                    | 18.11               | 6.86               | 21.19           |                   |             |            |
| 54       | Boardman-Stanfield     | 23.28                    |   |                     | 23.28              |                 |                   |             |            |
| 55       | Halfway                | 11.15                    |   |                     |                    | 11.15           |                   |             |            |
| 56       | Banfield Expressway    | 13.97                    |   | 1.35                |                    |                 |                   |             | 12.62      |
| Totals   |                        | 4,797.10                 | 290.48                                  | 796.31              | 1,271.63           | 2,260.60        | 64.94             | 41.65       | 71.49      |

Table No. 32

MILEAGES OF SECONDARY STATE HIGHWAYS

The mileages given in this table are inclusive of mileages within cities and towns.

| Hwy. No. | Highway              | Total Mileage Highway | Miles of Different Types of Improvement |                      |                         |                    |             | Unimproved |
|----------|----------------------|-----------------------|---|----------------------|-------------------------|--------------------|-------------|------------|
|          |                      |                       | Concrete Pavement                       | Bitu. minous Macadam | Bitu. minous Surfacting | Unolled Surfacting | Graded Only |            |
| 102      | Nehalem              | 85.15                 | 10.81                                   | 19.93                | 6.35                    | 46.06              |             | 5.86       |
| 103      | Fishhawk Falls       | 5.86                  |   |                      |                         |                    |             |            |
| 104      | Fort Stevens         | 4.53                  | 2.47                                    | 1.20                 | 0.86                    |                    |             |            |
| 105      | Warrenton            | 1.62                  |   | 1.62                 |                         |                    |             |            |
| 110      | Mist-Clatskanie      | 11.90                 |   |                      |                         | 11.90              |             |            |
| 120      | Swift                | 2.84                  | 2.09                                    | 0.85                 |                         |                    |             |            |
| 122      | Vancouver Avenue     | 0.50                  | 0.50                                    |                      |                         |                    |             |            |
| 123      | Northeast Portland   | 5.10                  | 4.17                                    | 0.93                 |                         |                    |             |            |
| 124      | Sun Dial             | 0.36                  |   | 0.36                 |                         |                    |             |            |
| 125      | Crown Point          | 23.93                 |   | 23.93                |                         |                    |             |            |
| 130      | Little Nestucca      | 9.54                  |   |                      |                         | 3.94               |             | 2.52       |
| 131      | Nehalem              | 9.54                  | 1.56                                    | 0.10                 |                         | 7.49               |             |            |
| 140      | Milvoro-Silverton    | 52.89                 | 0.35                                    | 32.42                |                         | 19.62              |             | 0.15       |
| 141      | Beaumont-Aurora      | 20.81                 | 0.39                                    | 2.94                 |                         | 17.33              |             |            |
| 142      | Fernington           | 9.89                  |   |                      |                         | 9.89               |             |            |
| 143      | Scholls              | 12.40                 |   |                      |                         | 12.40              |             |            |
| 150      | Salem-Dayton         | 20.10                 | 0.03                                    |                      |                         | 20.07              |             |            |
| 151      | Yamhill-Newberg      | 11.65                 | 0.80                                    | 0.58                 |                         | 10.27              |             |            |
| 152      | Three Mile Lane      | 8.22                  | 3.89                                    | 4.33                 |                         | 14.89              |             |            |
| 153      | Bellevue-Hopewell    | 14.89                 |   |                      |                         | 14.89              |             |            |
| 154      | Lafayette            | 5.75                  |   |                      |                         | 5.75               |             |            |
| 155      | Amity-Dayton         | 7.03                  |   |                      |                         | 7.03               |             |            |
| 156      | McMinnville          | 1.80                  | 1.05                                    | 0.75                 |                         | 21.99              |             |            |
| 160      | Cascade              | 44.90                 | 6.07                                    | 16.84                |                         | 37.20              |             | 7.51       |
| 161      | Woodburn-Estacada    | 34.19                 | 0.82                                    | 4.85                 |                         | 47.39              |             |            |
| 162      | North Santiam        | 77.76                 | 15.46                                   | 7.30                 |                         | 26.33              |             |            |
| 163      | Silver Creek Falls   | 40.82                 | 12.49                                   |                      |                         |                    |             |            |
| 164      | Jefferson            | 8.45                  | 1.19                                    | 6.85                 | 0.41                    | 7.60               |             |            |
| 170      | Canby-Marquam        | 8.02                  | 0.22                                    |                      |                         | 1.80               |             |            |
| 171      | Clackamas            | 24.31                 | 0.03                                    | 22.82                |                         | 5.91               |             |            |
| 172      | Engle Creek-Sandy    | 3.94                  | 0.03                                    |                      |                         | 5.60               |             |            |
| 173      | Timberline           | 3.60                  |   |                      |                         | 13.60              |             | 5.69       |
| 180      | Edyville-Blodgett    | 13.60                 |   |                      |                         | 13.60              |             |            |
| 181      | Siletz Rock          | 3.72                  |   |                      |                         | 5.55               |             | 1.84       |
| 182      | Clings Valley        | 28.17                 | 0.04                                    | 0.43                 |                         | 19.79              |             | 1.86       |
| 191      | Palais-Coast         | 14.83                 |   | 8.53                 |                         | 6.05               |             | 2.95       |
| 192      | Interference         | 8.38                  | 0.06                                    | 3.32                 |                         | 3.35               |             | 3.00       |
| 193      | Interference         | 7.20                  |   |                      |                         | 6.75               |             | 0.45       |
| 200      | Territorial          | 45.99                 |   |                      |                         | 3.33               |             | 16.97      |
| 201      | Alsea-Deadwood       | 29.14                 |   |                      |                         | 3.40               |             | 25.74      |
| 210      | Corvallis-Easida     | 10.19                 | 0.28                                    |                      |                         | 9.91               |             | 2.82       |
| 211      | Albany-Lyons         | 24.66                 | 0.04                                    | 10.40                |                         | 12.18              |             | 9.33       |
| 212      | Balsey-Sweet Home    | 21.51                 |   |                      |                         | 41.29              |             | 7.25       |
| 330      | Weston-Righ          | 41.29                 |   |                      |                         | 0.37               |             | 16.89      |
| 332      | Sunnyside-Umapine    | 7.25                  |   |                      |                         | 16.04              |             | 8.91       |
| 333      | Hermiston            | 17.86                 |   |                      |                         | 9.70               |             | 1.07       |
| 334      | Athens-Holdman       | 16.23                 | 0.05                                    | 0.19                 |                         | 6.74               |             | 1.64       |
| 335      | Havana-Felix         | 8.95                  |   |                      |                         | 5.09               |             | 8.50       |
| 213      | Mechama-Mill City    | 8.70                  |   |                      |                         | 6.43               |             | 9.20       |
| 214      | Albany Airport       | 1.07                  |   |                      |                         | 41.84              |             | 6.94       |
| 221      | Richardson-Eugene    | 37.03                 | 0.07                                    | 5.98                 |                         | 7.27               |             | 21.46      |
| 220      | Fox Hollow           | 15.50                 | 1.13                                    |                      |                         | 15.89              |             | 3.12       |
| 222      | Springfield-Creswell | 15.77                 | 0.14                                    |                      |                         | 5.33               |             | 7.74       |
| 223      | Junction City-Eugene | 13.52                 | 0.70                                    | 12.82                |                         | 18.47              |             |            |
| 224      | W-7th-W-11th St.     | 0.38                  |   |                      |                         | 0.38               |             |            |
| 225      | McVey                | 1.21                  |   | 1.21                 |                         |                    |             |            |
| 230      | Tiller-Trail         | 49.35                 |   |                      |                         | 41.84              |             | 6.94       |
| 231      | Eukton-Sutherlin     | 22.95                 |   | 0.10                 |                         | 1.27               |             | 21.46      |
| 232      | Grater Lakes North   | 3.23                  |   |                      |                         | 5.20               |             |            |
| 233      | West Diamond Lake    | 42.29                 |   | 8.30                 |                         | 15.89              |             | 3.12       |
| 240      | Cape Asato           | 18.26                 | 0.34                                    | 0.46                 |                         | 5.33               |             | 7.74       |
| 241      | Coos River           | 18.26                 | 0.49                                    |                      |                         | 18.47              |             |            |
| 242      | Powers               | 18.62                 | 0.15                                    |                      |                         |                    |             |            |

Table No. 32—Continued

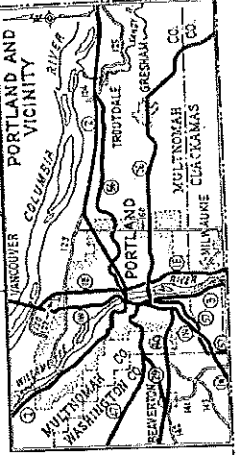
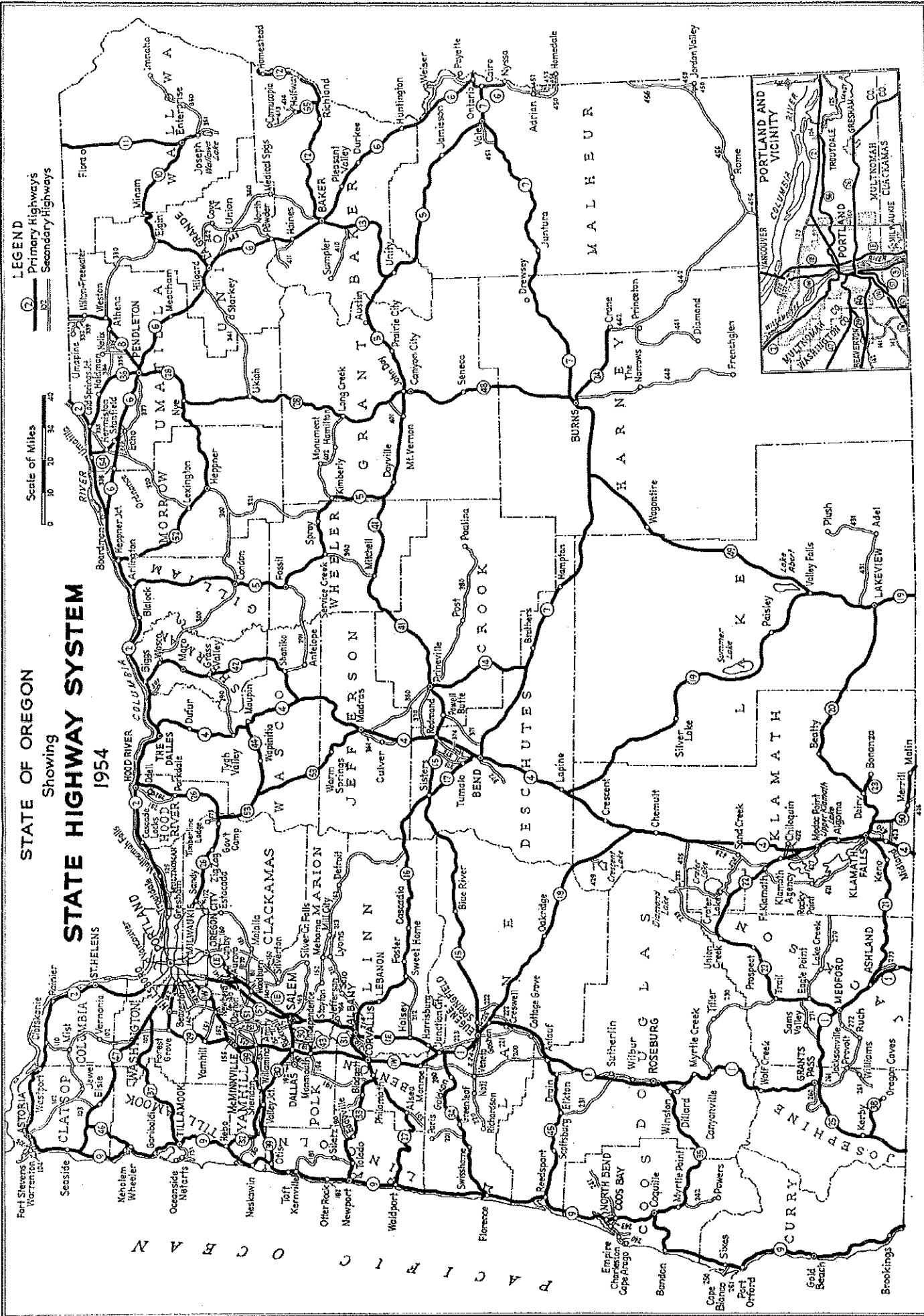
| Hwy. No. | Highway              | Total Mileage Highway | Miles of Different Types of Improvement |                      |                         |                    |             | Unolled Surfacting |
|----------|----------------------|-----------------------|---|----------------------|-------------------------|--------------------|-------------|--------------------|
|          |                      |                       | Concrete Pavement                       | Bitu. minous Macadam | Bitu. minous Surfacting | Unolled Surfacting | Graded Only |                    |
| 243      | Empire-Coos Bay      | 3.55                  |   | 0.72                 |                         | 2.83               |             | 4.50               |
| 250      | Cape Blanco          | 5.54                  |   |                      |                         |                    |             | 0.79               |
| 251      | Port Orford          | 0.79                  |   |                      |                         |                    |             |                    |
| 280      | Regue River Loop     | 22.42                 |   | 0.12                 |                         | 22.30              |             |                    |
| 261      | Williams             | 23.13                 |   |                      |                         | 23.13              |             |                    |
| 270      | Little Butte         | 30.33                 |   |                      |                         | 14.13              |             |                    |
| 271      | Sams Valley          | 15.11                 |   |                      |                         | 15.11              |             |                    |
| 272      | Medford-Provolt      | 25.42                 |   | 9.54                 |                         | 15.88              |             |                    |
| 273      | Siskiyou             | 7.61                  |   | 7.61                 |                         |                    |             |                    |
| 281      | Hood River           | 17.25                 | 2.43                                    |                      | 1.95                    | 12.87              |             |                    |
| 282      | Odele                | 3.43                  | 0.84                                    |                      |                         | 2.59               |             |                    |
| 290      | Sherars Bridge       | 28.44                 |   |                      |                         | 28.44              |             |                    |
| 291      | Shaniko-Fossil       | 43.45                 |   |                      |                         | 48.95              |             | 35.39              |
| 300      | Wasco-Reppner        | 63.57                 |   |                      |                         | 63.57              |             |                    |
| 301      | Fulton Canyon        | 1.25                  |   |                      |                         | 1.25               |             |                    |
| 320      | Lebanon              | 49.95                 |   |                      |                         | 39.32              |             |                    |
| 321      | Hermes-Spray         | 49.95                 |   |                      |                         | 41.78              |             | 26.18              |
| 322      | Stanfield-Pendleton  | 24.85                 |   |                      | 0.41                    | 24.65              |             |                    |
| 337      | Ordnance Depot       | 0.41                  |   |                      |                         |                    |             |                    |
| 338      | Freewater            | 5.45                  |   | 5.45                 |                         |                    |             |                    |
| 339      | Medical Springs      | 42.53                 |   |                      |                         | 42.53              |             |                    |
| 340      | Starkey              | 16.61                 |   |                      |                         | 22.16              |             | 12.46              |
| 341      | Starkey              | 16.61                 |   |                      |                         | 22.16              |             |                    |
| 342      | Cove                 | 22.16                 |   |                      |                         | 15.11              |             | 5.05               |
| 350      | North Powder         | 27.37                 |   | 1.31                 |                         | 3.17               |             |                    |
| 350      | Little Sheep Creek   | 30.42                 |   |                      |                         | 6.51               |             |                    |
| 351      | Joseph-Wallowa Lake  | 6.51                  |   |                      |                         | 11.64              |             | 8.57               |
| 360      | Madras-Prineville    | 26.39                 |   |                      |                         | 17.43              |             |                    |
| 361      | Culver               | 11.64                 |   |                      |                         | 10.06              |             |                    |
| 370      | O'Neil               | 17.71                 |   |                      |                         | 11.07              |             |                    |
| 371      | Powell Butte         | 18.06                 |   |                      |                         | 13.53              |             |                    |
| 372      | Century Drive        | 11.65                 |   | 0.58                 |                         | 14.20              |             |                    |
| 373      | Chine Falls          | 10.06                 |   |                      |                         | 5.35               |             |                    |
| 374      | Umada-Deschutes      | 3.85                  |   |                      |                         | 3.85               |             |                    |
| 380      | Redmond-Bend         | 13.53                 |   |                      |                         | 13.53              |             |                    |
| 380      | Palma                | 52.28                 |   |                      |                         | 29.28              |             | 23.09              |
| 380      | Palma                | 52.28                 |   |                      |                         | 29.28              |             | 13.87              |
| 401      | Beech Creek-Mitchell | 5.95                  |   |                      |                         | 3.35               |             |                    |
| 410      | Sumner Valley        | 35.90                 |   |                      |                         | 27.82              |             | 7.57               |
| 411      | Haines-Anthony       | 22.73                 |   |                      |                         | 15.55              |             | 12.60              |
| 412      | Halfway-Cornucopia   | 12.80                 |   |                      |                         | 4.04               |             | 3.72               |
| 414      | Pine Creek           | 3.72                  |   |                      |                         | 5.75               |             | 3.72               |
| 420      | Midland              | 5.97                  |   |                      |                         | 7.98               |             | 7.20               |
| 421      | Klamath Lake         | 50.21                 |   | 0.61                 |                         | 7.02               |             |                    |
| 422      | Chiloquin            | 9.77                  |   |                      |                         | 4.23               |             |                    |
| 423      | Lower Klamath        | 7.02                  |   |                      |                         | 14.72              |             |                    |
| 424      | Sand Creek           | 4.23                  |   |                      |                         | 2.51               |             |                    |
| 425      | East Diamond Lake    | 14.72                 |   |                      |                         | 12.90              |             |                    |
| 426      | Hatfield             | 2.51                  |   |                      |                         | 26.98              |             |                    |
| 427      | Modoc Point          | 12.90                 |   |                      |                         | 2.40               |             |                    |
| 428      | Sun Mountain         | 26.98                 |   |                      |                         | 45.37              |             |                    |
| 429      | Crescent Lake        | 2.40                  |   |                      |                         | 62.00              |             |                    |
| 431      | Warner               | 45.37                 |   |                      |                         | 36.18              |             | 4.79               |
| 440      | Frenchglen           | 62.00                 |   |                      |                         | 60.33              |             |                    |
| 441      | Diamond Valley       | 36.18                 |   |                      |                         | 22.54              |             |                    |
| 442      | Rome-Princeton       | 60.33                 |   |                      |                         | 12.06              |             |                    |
| 443      | Nyssa-Adrian         | 22.54                 |   |                      |                         | 2.77               |             |                    |
| 451      | Vale-West            | 10.72                 |   |                      |                         | 4.23               |             |                    |
| 452      | Adrian-Parma         | 2.77                  |   |                      |                         | 8.50               |             |                    |
| 453      | Adrian-Arena Valley  | 3.19                  |   |                      |                         | 116.13             |             |                    |
| 454      | Adrian-Calwell       | 5.09                  |   |                      |                         | 11.27              |             |                    |
| 456      | I. C. N.             | 116.13                |   |                      |                         | 10.43              |             |                    |
| 458      | Jordan Valley        | 10.43                 |   |                      |                         | 82.83              |             | 1,468.06           |
| Totals   |                      | 2,830.78              | 42.85                                   | 365.44               |                         | 92.83              |             | 391.14             |

STATE OF OREGON  
Showing

STATE HIGHWAY SYSTEM  
1954

LEGEND  
Primary Highways  
Secondary Highways

Scale of Miles  
0 10 20 30 40





OREGON STATE HIGHWAY COMMISSION

Table No. 29

MILEAGES OF PRIMARY STATE HIGHWAYS

The mileages given in this table are inclusive of mileages within cities and towns.

| Hwy. No. | Highway                      | Total Mileage of Highway | Miles of Different Types of Improvement |                       |                      |                 |                   |             |              |
|----------|------------------------------|--------------------------|---|-----------------------|----------------------|-----------------|-------------------|-------------|--------------|
|          |                              |                          | Concrete Pavement                       | Bitu- minous Pavement | Bitu- minous Macadam | Oiled Surfacing | Unolled Surfacing | Graded Only | Unim- proved |
| 1.       | Pacific                      | 223.08                   | 50.42                                   | 135.10                | 37.56                |                 |                   |             |              |
| 1E.      | Pacific, East                | 111.11                   | 43.20                                   | 59.00                 | 8.91                 |                 |                   |             |              |
| 1W.      | Pacific, West                | 119.06                   | 45.56                                   | 49.19                 | 20.31                |                 |                   |             |              |
| 2.       | Columbia River               | 304.79                   | 25.44                                   | 155.50                | 112.12               | 11.73           |                   |             |              |
| 3.       | Oswego                       | 11.53                    | 7.07                                    | 4.48                  |                      |                 |                   |             |              |
| 4.       | The Dalles-California        | 291.99                   | 2.02                                    | 80.87                 | 58.84                | 150.26          |                   |             |              |
| 5.       | John Day                     | 281.01                   |   | 18.18                 | 39.63                | 223.30          |                   |             |              |
| 6.       | Old Oregon Trail             | 242.69                   | 2.74                                    | 47.26                 | 178.17               | 14.52           |                   |             |              |
| 7.       | Central Oregon               | 254.69                   | 0.04                                    | 83.06                 | 36.87                | 138.62          |                   |             |              |
| 8.       | Oregon-Washington            | 35.31                    |   | 7.75                  | 27.56                |                 |                   |             |              |
| 9.       | Oregon Coast                 | 377.35                   | 13.58                                   | 76.31                 | 127.97               | 157.31          |                   |             | 2.18         |
| 10.      | Wallowa Lake                 | 71.28                    | 0.22                                    | 4.19                  | 12.32                | 54.55           |                   |             |              |
| 11.      | Enterprise-Lewiston          | 46.67                    |   |                       |                      | 23.14           | 23.53             |             |              |
| 12.      | Baker-Homestead              | 80.53                    |   | 0.33                  |                      | 48.41           | 3.90              |             | 27.89        |
| 13.      | Baker-Unity                  | 45.98                    | 0.01                                    | 9.15                  |                      | 36.82           |                   |             |              |
| 14.      | Crooked River                | 42.54                    |   |                       |                      | 0.89            |                   | 41.65       |              |
| 15.      | McKenzie                     | 112.70                   | 0.74                                    | 1.12                  | 33.25                | 77.59           |                   |             |              |
| 16.      | Santiam                      | 100.82                   |   | 30.62                 | 17.89                | 52.31           |                   |             |              |
| 17.      | McKenzie-Bend                | 18.54                    | 0.03                                    | 5.00                  |                      | 13.61           |                   |             |              |
| 18.      | Willamette                   | 85.57                    |   | 12.73                 | 49.43                | 23.41           |                   |             |              |
| 19.      | Fremont                      | 158.17                   |   | 0.60                  | 50.63                | 106.94          |                   |             |              |
| 20.      | Klamath Falls-<br>Lakeview   | 95.81                    | 2.25                                    | 3.28                  | 42.37                | 47.91           |                   |             |              |
| 21.      | Green Springs                | 59.08                    |   | 5.69                  | 33.86                | 19.53           |                   |             |              |
| 22.      | Crater Lake                  | 86.70                    | 15.02                                   | 19.05                 | 24.97                | 27.66           |                   |             |              |
| 23.      | Dairy-Bonanza                | 6.97                     |   |                       |                      | 6.97            |                   |             |              |
| 24.      | Burns-Crane                  | 28.91                    |   |                       |                      | 28.91           |                   |             |              |
| 25.      | Redwood                      | 42.51                    | 0.11                                    | 13.20                 | 13.06                | 16.14           |                   |             |              |
| 26.      | Mt. Hood                     | 104.70                   | 12.07                                   | 15.62                 | 34.29                | 42.72           |                   |             |              |
| 27.      | Alsea                        | 59.11                    |   | 18.74                 | 3.19                 | 37.18           |                   |             |              |
| 28.      | Pendleton-John Day           | 122.29                   |   | 1.62                  | 31.35                | 79.35           | 3.20              |             | 6.77         |
| 29.      | Tualatin Valley              | 42.28                    | 20.18                                   | 22.10                 |                      |                 |                   |             |              |
| 30.      | Willamina-Salem              | 26.80                    | 0.38                                    | 13.27                 | 8.75                 |                 |                   |             | 4.40         |
| 31.      | Albany-Corvallis             | 11.12                    | 10.26                                   | 0.86                  |                      |                 |                   |             |              |
| 32.      | Three Rivers                 | 24.74                    |   |                       | 4.41                 | 20.33           |                   |             |              |
| 33.      | Corvallis-Newport            | 55.87                    | 0.51                                    | 6.10                  | 20.60                | 28.66           |                   |             |              |
| 34.      | Siuslaw                      | 67.45                    |   | 2.54                  | 13.44                | 51.47           |                   |             |              |
| 35.      | Coos Bay-Roseburg            | 61.81                    | 0.11                                    | 11.88                 | 9.01                 | 40.81           |                   |             |              |
| 36.      | Pendleton-<br>Cold Springs   | 30.88                    |   |                       | 5.22                 | 25.15           | 0.51              |             |              |
| 37.      | Wilson River                 | 54.24                    | 1.70                                    | 18.86                 | 3.86                 | 17.00           |                   |             | 12.82        |
| 38.      | Oregon Caves                 | 10.70                    |   |                       |                      | 19.70           |                   |             |              |
| 39.      | Salmon River                 | 44.80                    | 4.91                                    | 15.12                 | 24.77                |                 |                   |             |              |
| 40.      | Beaverton-Hillsdale          | 6.72                     | 3.68                                    | 3.04                  |                      |                 |                   |             |              |
| 41.      | Ochoco                       | 98.25                    | 0.14                                    | 9.62                  | 1.83                 | 86.86           |                   |             |              |
| 42.      | Sherman                      | 68.85                    |   |                       | 15.86                | 52.99           |                   |             |              |
| 43.      | Monmouth-<br>Independence    | 2.35                     |   | 2.35                  |                      |                 |                   |             |              |
| 44.      | Wapinitia                    | 26.20                    |   | 1.00                  | 11.29                | 13.91           |                   |             |              |
| 45.      | Umpqua                       | 50.09                    | 0.59                                    |                       | 33.52                | 15.86           |                   |             |              |
| 46.      | Necanicum                    | 22.09                    |   |                       | 9.22                 | 12.87           |                   |             |              |
| 47.      | Sunset                       | 74.65                    | 3.77                                    | 46.82                 |                      | 20.56           | 3.68              |             |              |
| 48.      | John Day-Burns               | 67.42                    |   |                       | 18.63                | 48.79           |                   |             |              |
| 49.      | Lakeview-Burns               | 50.10                    |   |                       |                      | 90.10           |                   |             |              |
| 50.      | Klamath Falls-Malin          | 29.03                    | 0.22                                    |                       | 19.96                | 8.85            |                   |             |              |
| 51.      | Wilsonville-Hubbard          | 5.76                     | 4.05                                    | 1.71                  |                      |                 |                   |             |              |
| 52.      | Heppner                      | 24.28                    |   |                       | 0.20                 | 84.08           |                   |             |              |
| 53.      | Warm Springs                 | 60.10                    | 0.14                                    | 10.11                 | 18.60                | 23.25           |                   |             |              |
| 54.      | Umatilla-Stanfield           | 12.61                    |   |                       | 1.50                 | 11.11           |                   |             |              |
| 55.      | Halfway                      | 11.15                    |   |                       |                      | 11.15           |                   |             |              |
| 56.      | Banfield Expressway          | 13.97                    |   | 1.35                  |                      |                 |                   |             | 12.62        |
| 57.      | Portland-Salem<br>Expressway | 51.88                    | 0.43                                    | 20.38                 |                      |                 |                   |             | 31.07        |
| Totals   |                              | 4,836.78                 | 271.59                                  | 1,052.75              | 1,235.48             | 2,106.42        | 31.14             | 41.65       | 97.75        |

Table No. 32

MILEAGES OF SECONDARY STATE HIGHWAYS

The mileages given in this table are inclusive of mileages within cities and towns.

Table with 10 columns: Hwy. No., Highway, Total Mileage of Highway, Concrete Pavement, Bituminous Macadam, Bituminous Surfacting, Unimproved, Graded Only, Unimproved, and Total. Lists 48 secondary state highways with their respective mileages and improvement types.

Table No. 32—Continued

Table with 10 columns: Hwy. No., Highway, Total Mileage of Highway, Concrete Pavement, Bituminous Macadam, Bituminous Surfacting, Unimproved, Graded Only, Unimproved, and Total. Continues the list of secondary state highways from Table No. 32, including routes like Rogue River Loop, Williams, Little Butte, Sams Valley, etc.

# STATE OF OREGON Showing STATE HIGHWAY SYSTEM 1956

LEGEND  
Primary Highways  
Secondary Highways

Scale of Miles  
0 10 20 30 40

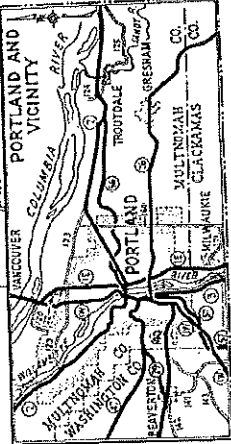
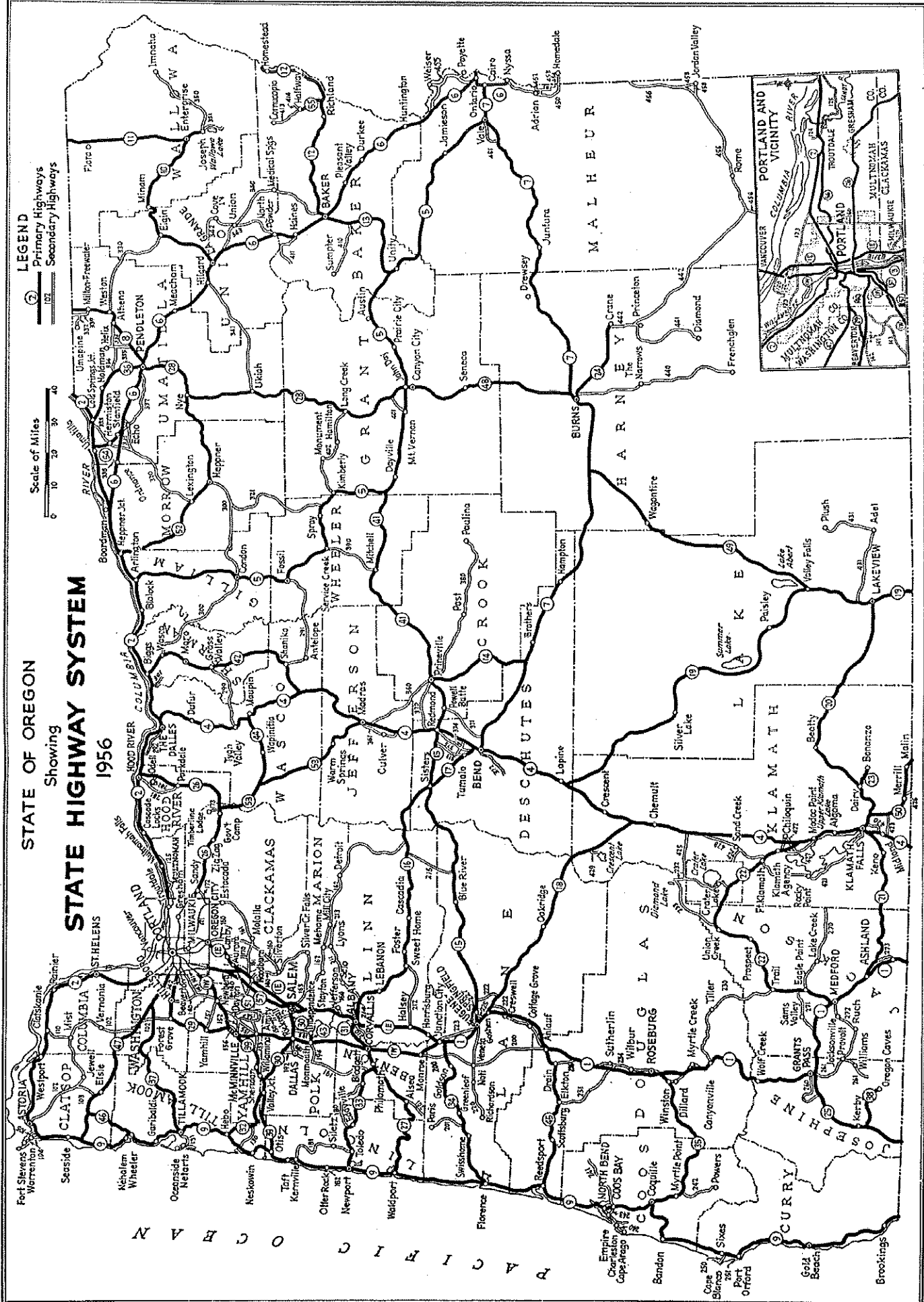




Table No. 29

MILEAGES OF PRIMARY STATE HIGHWAYS

The mileages given in this table are inclusive of mileages within cities and towns.

| Hwy. No. | Highway                   | Total Mileage of Highway | Miles of Different Types of Improvement |                     |                    |                 |                   |             |            |
|----------|---------------------------|--------------------------|---|---------------------|--------------------|-----------------|-------------------|-------------|------------|
|          |                           |                          | Concrete Pavement                       | Bituminous Pavement | Bituminous Macadam | Oiled Surfacing | Unotted Surfacing | Graded Only | Unimproved |
| 1.       | Pacific                   | 219.36                   | 39.82                                   | 145.87              | 33.67              |                 |                   |             |            |
| 1E.      | Pacific, East             | 111.03                   | 44.96                                   | 57.32               | 8.75               |                 |                   |             |            |
| 1W.      | Pacific, West             | 114.80                   | 45.66                                   | 48.93               | 20.31              |                 |                   |             |            |
| 2.       | Columbia River            | 301.01                   | 24.72                                   | 185.99              | 64.66              | 25.44           |                   |             |            |
| 3.       | Oswego                    | 11.55                    | 7.07                                    | 4.48                |                    |                 |                   |             |            |
| 4.       | The Dalles-California     | 292.17                   | 0.67                                    | 134.78              | 70.65              | 86.17           |                   |             |            |
| 5.       | John Day                  | 280.66                   |   | 18.57               | 27.79              | 234.32          |                   |             |            |
| 6.       | Old Oregon Trail          | 234.27                   | 2.77                                    | 75.53               | 144.13             | 11.84           |                   |             |            |
| 7.       | Central Oregon            | 258.20                   |   | 96.47               | 42.91              | 118.82          |                   |             |            |
| 8.       | Oregon-Washington         | 35.32                    |   | 1.17                | 34.15              |                 |                   |             |            |
| 9.       | Oregon Coast              | 371.63                   | 12.36                                   | 107.58              | 152.42             | 97.05           |                   |             | 2.22       |
| 10.      | Wallowa Lake              | 71.42                    | 0.10                                    | 4.16                | 43.03              | 24.13           |                   |             |            |
| 11.      | Enterprise-Lewiston       | 43.19                    |   | 7.95                | 25.83              | 9.41            |                   |             |            |
| 12.      | Baker-Homestead           | 80.56                    |   |                     |                    | 49.67           | 3.89              |             | 28.00      |
| 13.      | Baker-Unity               | 46.01                    |   | 8.98                | 16.99              | 21.04           |                   |             |            |
| 14.      | Crooked River             | 42.51                    |   |                     | 0.13               | 0.76            |                   | 41.62       |            |
| 15.      | McKenzie                  | 112.30                   | 0.59                                    | 11.38               | 24.99              | 76.34           |                   |             |            |
| 16.      | Santiam                   | 100.36                   |   | 25.59               | 23.10              | 51.67           |                   |             |            |
| 17.      | McKenzie-Bend             | 18.51                    |   | 5.04                |                    | 13.47           |                   |             |            |
| 18.      | Willamette                | 86.38                    |   | 30.14               | 27.98              | 28.26           |                   |             |            |
| 19.      | Fremont                   | 158.19                   |   | 1.25                | 50.27              | 106.67          |                   |             |            |
| 20.      | Klamath Falls-Lakeview    | 95.79                    | 2.08                                    | 3.34                | 37.45              | 52.92           |                   |             |            |
| 21.      | Green Springs             | 59.21                    |   | 5.70                | 10.78              | 42.73           |                   |             |            |
| 22.      | Crater Lake               | 86.60                    | 15.41                                   | 17.89               | 3.13               | 50.17           |                   |             |            |
| 23.      | Dairy-Bonanza             | 6.97                     |   |                     |                    | 6.97            |                   |             |            |
| 24.      | Burns-Crane               | 28.91                    |   |                     |                    | 28.91           |                   |             |            |
| 25.      | Redwood                   | 41.69                    | 0.21                                    | 16.04               | 11.86              | 13.58           |                   |             |            |
| 26.      | Mt. Hood                  | 104.40                   | 11.39                                   | 19.29               | 29.29              | 44.43           |                   |             |            |
| 27.      | Alesea                    | 58.56                    |   | 18.75               |                    | 39.81           |                   |             |            |
| 28.      | Pendleton-John Day        | 122.27                   |   | 11.87               | 40.28              | 63.11           |                   |             | 7.01       |
| 29.      | Tualatin Valley           | 42.28                    | 20.18                                   | 22.10               |                    |                 |                   |             |            |
| 30.      | Willamina-Salem           | 26.11                    | 0.33                                    | 6.08                | 15.27              |                 |                   | 4.43        |            |
| 31.      | Albany-Corvallis          | 11.25                    | 10.21                                   | 1.04                |                    |                 |                   |             |            |
| 32.      | Three Rivers              | 24.97                    |   |                     | 4.41               | 20.56           |                   |             |            |
| 33.      | Corvallis-Newport         | 56.05                    | 0.57                                    | 6.23                | 21.08              | 27.22           |                   |             |            |
| 34.      | Sluslaw                   | 87.22                    |   | 3.64                | 13.21              | 50.37           |                   |             |            |
| 35.      | Coos Bay-Roseburg         | 61.81                    | 0.11                                    | 13.08               | 7.61               | 40.81           |                   |             |            |
| 36.      | Pendleton-Cold Springs    | 30.88                    |   |                     | 5.22               | 25.15           | 0.51              |             |            |
| 37.      | Wilson River              | 51.57                    | 1.70                                    | 19.36               | 15.50              | 5.61            |                   | 9.40        |            |
| 38.      | Oregon Caves              | 19.51                    |   |                     |                    | 19.51           |                   |             |            |
| 39.      | Salmon River              | 44.80                    | 4.91                                    | 15.12               | 24.77              |                 |                   |             |            |
| 40.      | Beaverton-Hillsdale       | 6.72                     | 0.82                                    | 5.90                |                    |                 |                   |             |            |
| 41.      | Ochoco                    | 98.39                    |   | 28.00               |                    | 70.39           |                   |             |            |
| 42.      | Sherman                   | 68.66                    |   | 6.27                | 9.34               | 53.05           |                   |             |            |
| 43.      | Monmouth-Independence     | 2.35                     |   | 2.35                |                    |                 |                   |             |            |
| 44.      | Wapintia                  | 26.17                    |   |                     | 20.66              | 5.51            |                   |             |            |
| 45.      | Umpqua                    | 57.01                    | 0.59                                    | 8.28                | 33.52              | 14.62           |                   |             |            |
| 46.      | Necanicum                 | 22.09                    |   |                     | 12.98              | 9.11            |                   |             |            |
| 47.      | Sunset                    | 75.13                    | 3.86                                    | 47.13               | 20.49              | 3.70            |                   |             |            |
| 48.      | John Day-Burns            | 67.82                    |   | 8.26                | 18.95              | 40.61           |                   |             |            |
| 49.      | Lakeview-Burns            | 90.10                    |   |                     |                    | 90.10           |                   |             |            |
| 50.      | Klamath Falls-Malin       | 29.03                    | 0.22                                    | 4.02                | 15.94              | 8.85            |                   |             |            |
| 51.      | Wilsonville-Hubbard       | 5.59                     | 3.97                                    | 1.62                |                    |                 |                   |             |            |
| 52.      | Hoppner                   | 84.19                    |   | 0.22                |                    | 83.97           |                   |             |            |
| 53.      | Warm Springs              | 60.22                    |   | 25.92               | 18.56              | 15.74           |                   |             |            |
| 54.      | Umatilla-Stanfield        | 12.58                    |   |                     | 1.30               | 11.28           |                   |             |            |
| 55.      | Halfway                   | 11.15                    |   |                     |                    | 11.15           |                   |             |            |
| 56.      | Banfield Expressway       | 13.04                    |   | 11.42               |                    |                 |                   |             | 2.52       |
| 57.      | Portland-Salem Expressway | 51.44                    | 0.21                                    | 44.64               |                    |                 |                   |             | 6.59       |
| Totals   |                           | 4,812.93                 | 255.29                                  | 1,344.79            | 1,203.66           | 1,903.00        | 4.40              | 55.45       | 46.34      |



STATE OF OREGON  
Showing  
**STATE HIGHWAY SYSTEM**  
1958

LEGEND  
Primary Highways  
Secondary Highways

Scale of Miles  
0 10 20 30 40

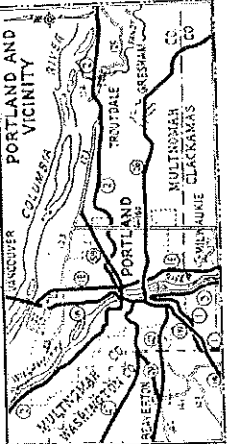
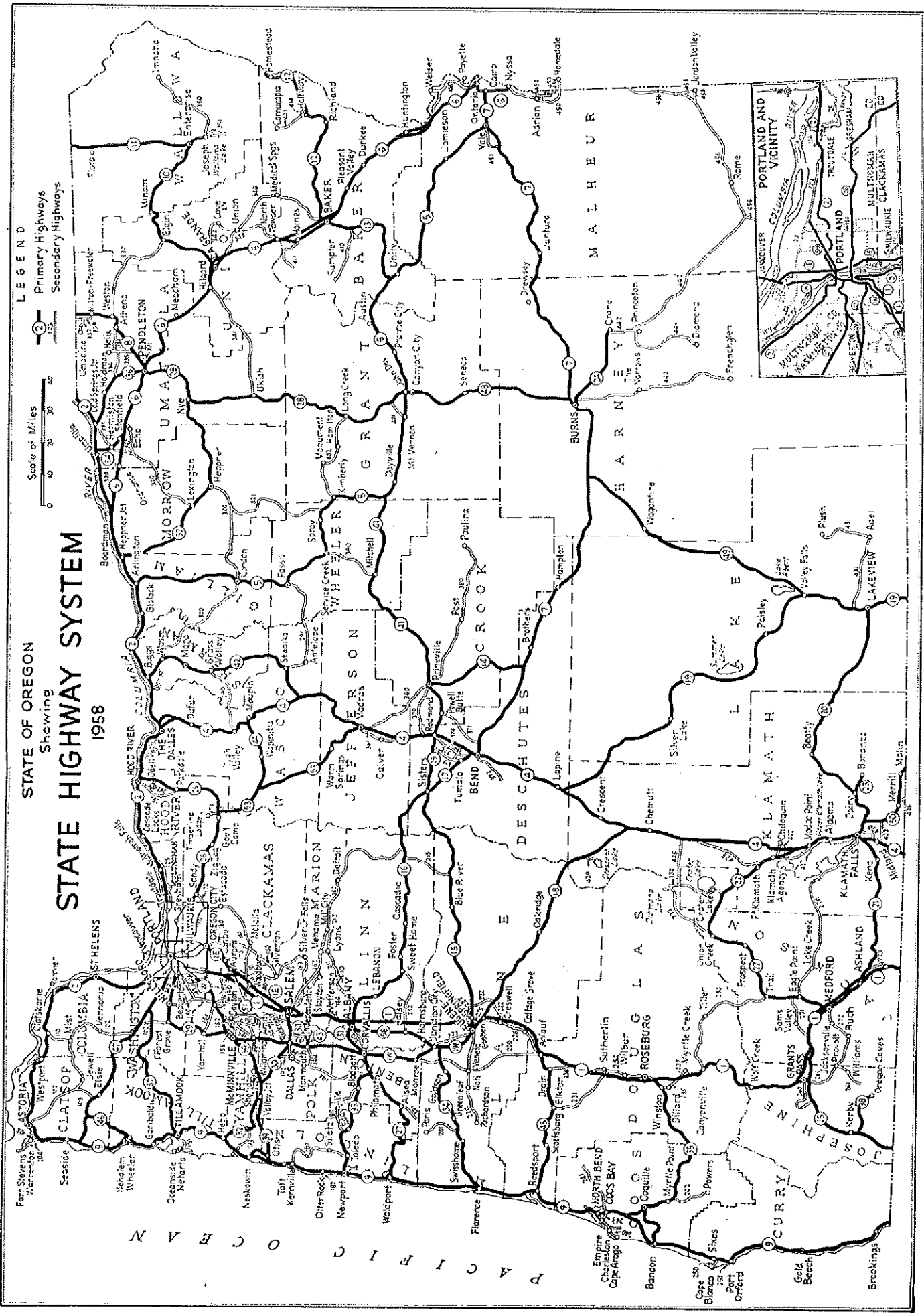


Table No. 29

## MILEAGES OF PRIMARY STATE HIGHWAYS

The mileages given in this table are inclusive of mileages within cities and towns.

| Hwy. No. | Highway                | Total Mileage of Highway | Miles of Different Types of Improvement |                     |                    |                 |                    |             |            |
|----------|------------------------|--------------------------|---|---------------------|--------------------|-----------------|--------------------|-------------|------------|
|          |                        |                          | Concrete Pavement                       | Bituminous Pavement | Bituminous Macadam | Oiled Surfacing | Unfilled Surfacing | Graded Only | Unimproved |
| 1.       | Pacific                | 312.38                   | 29.38                                   | 184.79              | 37.74              |                 |                    |             |            |
| 1E.      | Pacific East           | 62.86                    | 17.54                                   | 45.32               |                    |                 |                    | 14.80       | 45.67      |
| 1W.      | Pacific West           | 125.14                   | 51.89                                   | 68.87               | 4.38               |                 |                    |             |            |
| 2.       | Columbia River         | 202.06                   | 0.72                                    | 98.07               | 88.16              | 17.11           |                    |             |            |
| 2W.      | Columbia River West    | 93.11                    | 23.91                                   | 70.62               | 3.58               |                 |                    |             |            |
| 3.       | Oswego                 | 11.66                    | 9.69                                    | 1.97                |                    |                 |                    |             |            |
| 4.       | The Dalles-California  | 290.46                   | 2.60                                    | 128.71              | 73.92              | 85.25           |                    |             |            |
| 5.       | John Day               | 200.05                   |   | 18.57               | 26.77              | 233.39          | 1.32               |             |            |
| 6.       | Old Oregon Trail       | 230.22                   | 2.43                                    | 76.31               | 142.12             | 9.36            |                    |             |            |
| 7.       | Central Oregon         | 258.20                   |   | 114.49              | 39.75              | 103.96          |                    |             |            |
| 8.       | Oregon-Washington      | 35.32                    |   | 1.68                | 33.64              |                 |                    |             |            |
| 9.       | Oregon Coast           | 371.70                   | 13.00                                   | 134.20              | 103.16             | 119.12          |                    |             | 2.22       |
| 10.      | Wallowa Lake           | 71.42                    | 0.20                                    | 3.78                | 6.69               | 60.75           |                    |             |            |
| 11.      | Enterprise-Lewiston    | 43.24                    |   | 7.95                |                    | 35.29           |                    |             |            |
| 12.      | Baker-Homestead        | 77.53                    | 0.05                                    | 0.24                |                    | 43.23           | 34.06              |             |            |
| 13.      | Baker-Unity            | 46.01                    | 0.12                                    | 9.09                | 15.76              | 21.04           |                    |             |            |
| 14.      | Crooked River          | 42.51                    |   |                     |                    | 0.89            | 41.62              |             |            |
| 15.      | McKenzie               | 311.77                   | 0.80                                    | 10.37               | 24.75              | 75.85           |                    |             |            |
| 16.      | Santiam                | 100.36                   |   | 30.61               | 17.87              | 51.88           |                    |             |            |
| 17.      | McKenzie-Bend          | 18.51                    |   | 5.04                |                    | 13.47           |                    |             |            |
| 18.      | Willamette             | 86.38                    | 0.11                                    | 52.24               | 25.69              | 8.34            |                    |             |            |
| 19.      | Fremont                | 158.19                   |   | 0.60                | 50.30              | 107.29          |                    |             |            |
| 20.      | Klamath Falls-Lakeview | 96.43                    | 2.34                                    | 3.14                | 42.20              | 49.17           |                    |             | 0.58       |
| 21.      | Green Springs          | 59.21                    |   | 5.70                | 10.82              | 42.69           |                    |             |            |
| 22.      | Crater Lake            | 86.60                    | 15.41                                   | 17.98               | 17.01              | 36.20           |                    |             |            |
| 23.      | Dairy-Bonanza          | 6.97                     |   |                     |                    | 6.97            |                    |             |            |
| 24.      | Burns-Crane            | 28.91                    |   |                     |                    | 28.91           |                    |             |            |
| 25.      | Redwood                | 41.59                    | 0.22                                    | 14.04               | 13.70              | 13.63           |                    |             |            |
| 26.      | Mt. Hood               | 104.44                   | 11.32                                   | 18.94               | 30.04              | 44.14           |                    |             |            |
| 27.      | Alsea                  | 58.56                    |   | 18.75               | 0.19               | 39.62           |                    |             |            |
| 28.      | Pendleton-John Day     | 121.94                   |   | 15.27               | 27.66              | 72.00           |                    |             | 7.01       |
| 29.      | Tualatin Valley        | 42.43                    | 19.30                                   | 23.13               |                    |                 |                    |             |            |
| 30.      | Willamina-Salem        | 26.09                    | 0.53                                    | 17.66               | 8.10               |                 |                    |             |            |
| 31.      | Albany-Corvallis       | 11.25                    | 10.01                                   | 1.24                |                    |                 |                    |             |            |
| 32.      | Three Rivers           | 24.97                    |   |                     |                    | 24.97           |                    |             |            |
| 33.      | Corvallis-Newport      | 56.05                    | 0.57                                    | 6.96                | 20.31              | 28.21           |                    |             |            |
| 34.      | Siuslaw                | 66.08                    |   | 3.64                | 13.10              | 49.34           |                    |             |            |
| 35.      | Coos Bay Roseburg      | 65.49                    | 1.60                                    | 15.23               | 8.22               | 40.44           |                    |             |            |
| 36.      | Pendleton-Cold Springs | 30.88                    |   |                     | 5.22               | 25.15           | 0.51               |             |            |
| 37.      | Wilson River           | 51.20                    | 0.22                                    | 32.44               | 3.65               | 14.89           |                    |             |            |
| 38.      | Oregon Caves           | 18.51                    |   |                     |                    | 19.51           |                    |             |            |
| 39.      | Salmon River           | 43.81                    | 4.99                                    | 25.87               | 12.75              |                 |                    |             |            |
| 40.      | Beaverton-Hillsdale    | 6.89                     | 1.01                                    | 5.68                |                    |                 |                    |             |            |
| 41.      | Ochoco                 | 98.39                    |   | 28.64               |                    | 69.75           |                    |             |            |
| 42.      | Sherman                | 68.61                    |   | 12.13               | 5.86               | 50.62           |                    |             |            |
| 43.      | Monmouth-Independence  | 2.35                     |   | 2.35                |                    |                 |                    |             |            |
| 44.      | Wapinitia              | 26.17                    |   |                     | 20.68              | 5.51            |                    |             |            |
| 45.      | Umpqua                 | 67.23                    | 0.38                                    | 6.98                | 33.74              | 16.13           |                    |             |            |
| 46.      | Necanicum              | 22.00                    |   |                     | 9.39               | 12.70           |                    |             |            |
| 47.      | Sunset                 | 75.18                    | 3.64                                    | 54.06               | 13.77              | 6.71            |                    |             |            |
| 48.      | John Day-Burns         | 67.78                    |   | 20.46               | 9.86               | 37.46           |                    |             |            |
| 49.      | Lakeview-Burns         | 90.02                    |   |                     |                    | 90.02           |                    |             |            |
| 50.      | Klamath Falls-Malin    | 29.04                    | 0.11                                    | 4.36                | 15.71              | 8.86            |                    |             |            |
| 51.      | Wilsonville-Hubbard    | 5.59                     | 3.87                                    | 1.72                |                    |                 |                    |             |            |
| 52.      | Heppler                | 84.19                    |   | 0.22                | 0.20               | 83.77           |                    |             |            |
| 53.      | Warm Springs           | 60.22                    | 0.10                                    | 25.93               | 23.92              | 10.27           |                    |             |            |
| 54.      | Umatilla Stanfield     | 12.58                    |   |                     | 1.30               | 11.28           |                    |             |            |
| 58.      | Albany-Junction City   | 32.44                    | 4.91                                    | 18.78               | 8.75               |                 |                    |             |            |
| 59.      | Sandy Boulevard        | 5.51                     | 0.34                                    | 5.17                |                    |                 |                    |             |            |
| Totals   |                        | 4,820.44                 | 233.11                                  | 1,467.99            | 1,050.41           | 1,921.14        | 77.51              | 14.80       | 55.48      |



Table No. 32

MILEAGES OF SECONDARY STATE HIGHWAYS

The mileages given in this table are inclusive of mileages within cities and towns.

Table with 10 columns: Hwy. No., Highway, Total Mileage of Highway, Concrete Pavement, Bituminous Macadam, Bituminous, Unsealed Surfacing, Graded Only, Unimproved, and Unimproved. Lists various highway routes and their respective mileages and pavement types.

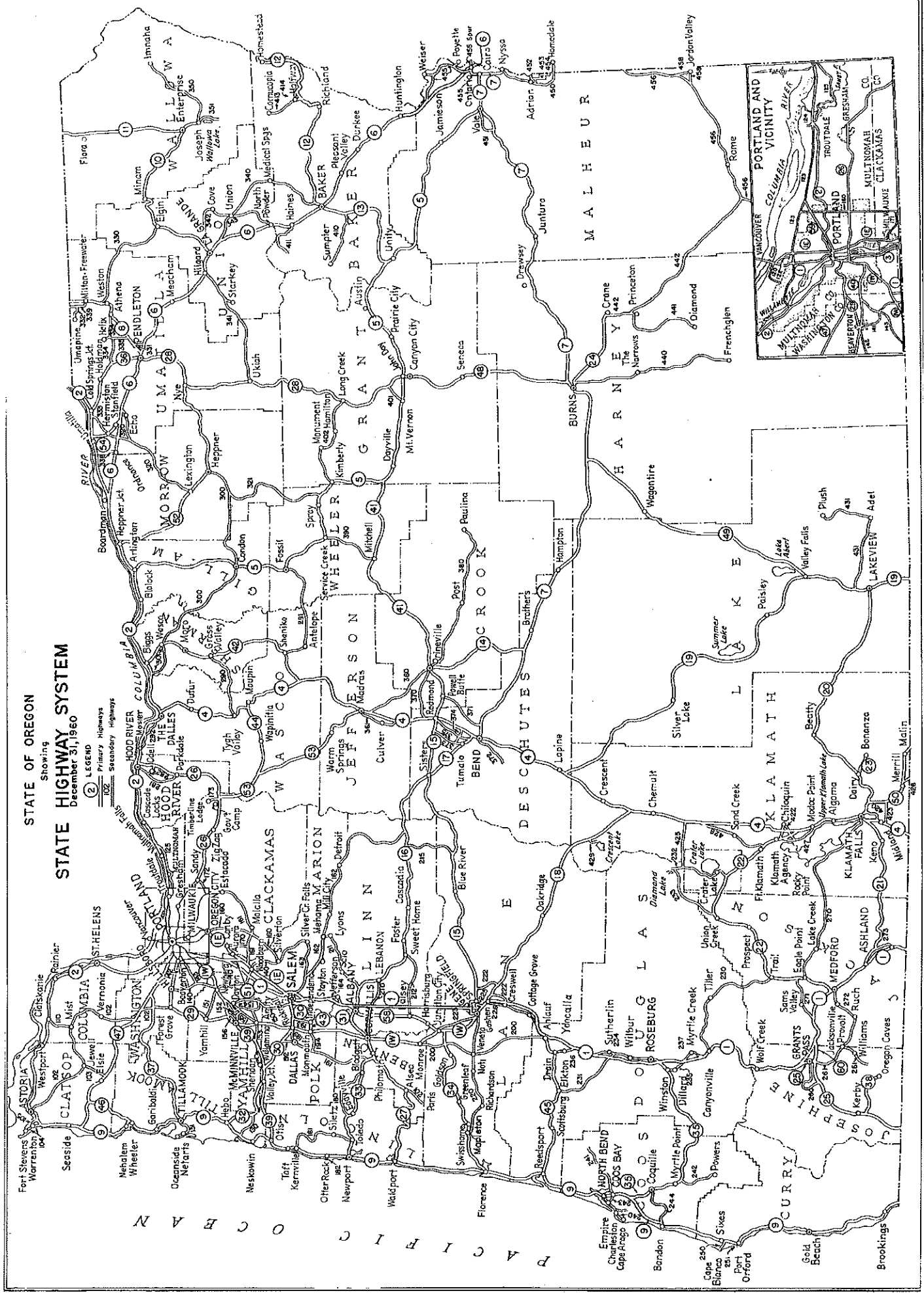
Table No. 32—Continued

Miles of Different Types of Improvement

Continuation of Table No. 32, showing detailed pavement types: Concrete Pavement, Bituminous Macadam, Bituminous, Unsealed Surfacing, Graded Only, and Unimproved. Includes a 'Totals' row at the bottom.

STATE OF OREGON  
 Showing  
**STATE HIGHWAY SYSTEM**  
 December 31, 1960

LEGEND  
 Primary Highways  
 Secondary Highways



PACIFIC OCEAN

MALHEUR

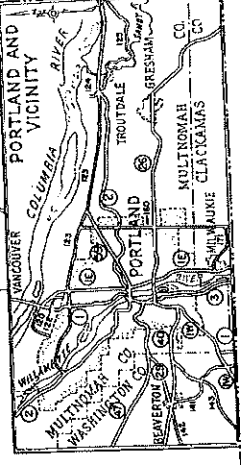


Table No. 40

## MILEAGES OF PRIMARY STATE HIGHWAYS

As of September 30, 1960

1960

The mileages given in this table are inclusive of mileages within cities and towns.

| Hwy.<br>No.  | Highway                      | Total<br>Mileage<br>of<br>Highway | Miles of Different Types of Improvement |                        |                       |                    |                       | Graded<br>Only | Un-<br>improved |
|--------------|------------------------------|-----------------------------------|---|------------------------|-----------------------|--------------------|-----------------------|----------------|-----------------|
|              |                              |                                   | Concrete<br>Pavement                    | Bituminous<br>Pavement | Bituminous<br>Macadam | Oiled<br>Surfacing | Un-oiled<br>Surfacing |                |                 |
| 1            | Pacific .....                | 309.83                            | 34.92                                   | 192.48                 | 37.74                 | .....              | .....                 | 24.60          | 20.09           |
| 1E           | Pacific East .....           | 62.86                             | 17.54                                   | 45.32                  | .....                 | .....              | .....                 | .....          | .....           |
| 1W           | Pacific West .....           | 125.18                            | 48.50                                   | 72.30                  | .....                 | .....              | .....                 | .....          | .....           |
| 2            | Columbia River .....         | 201.81                            | 0.38                                    | 128.50                 | 70.69                 | 1.48               | .....                 | .....          | 0.76            |
| 2W           | Columbia River West .....    | 97.85                             | 23.91                                   | 70.35                  | 3.59                  | .....              | .....                 | .....          | .....           |
| 3            | Oswego .....                 | 11.60                             | 9.06                                    | 2.54                   | .....                 | .....              | .....                 | .....          | .....           |
| 4            | The Dalles-California .....  | 286.15                            | 1.90                                    | 136.39                 | 73.87                 | 73.99              | .....                 | .....          | .....           |
| 5            | John Day* .....              | 279.83                            | .....                                   | 18.58                  | 27.37                 | 232.56             | 1.32                  | .....          | .....           |
| 6            | Old Oregon Trail .....       | 215.29                            | 1.86                                    | 82.16                  | 123.39                | 7.88               | .....                 | .....          | .....           |
| 7            | Central Oregon .....         | 266.28                            | 0.16                                    | 141.75                 | 39.75                 | 84.62              | .....                 | .....          | .....           |
| 8            | Oregon-Washington .....      | 34.14                             | .....                                   | 6.32                   | 27.82                 | .....              | .....                 | .....          | .....           |
| 9            | Oregon Coast .....           | 371.14                            | 13.00                                   | 135.45                 | 103.54                | 116.93             | .....                 | .....          | 2.22            |
| 10           | Wallowa Lake .....           | 71.14                             | 0.20                                    | 11.38                  | 6.69                  | 52.87              | .....                 | .....          | .....           |
| 11           | Enterprise-Lewiston .....    | 43.24                             | .....                                   | 7.95                   | .....                 | 35.29              | .....                 | .....          | .....           |
| 12           | Baker-Homestead† .....       | 77.58                             | .....                                   | 0.24                   | .....                 | 70.95              | 6.39                  | .....          | .....           |
| 13           | Baker-Unity .....            | 46.01                             | 0.12                                    | 9.09                   | 15.76                 | 21.04              | .....                 | .....          | .....           |
| 14           | Crooked River .....          | 42.51                             | .....                                   | .....                  | .....                 | 0.89               | 41.62                 | .....          | .....           |
| 15           | McKenzie .....               | 111.75                            | 0.73                                    | 10.42                  | 24.75                 | 75.85              | .....                 | .....          | .....           |
| 16           | Santiam .....                | 100.36                            | .....                                   | 30.61                  | 17.87                 | 51.88              | .....                 | .....          | .....           |
| 17           | McKenzie-Bend .....          | 18.51                             | .....                                   | 5.04                   | .....                 | 13.47              | .....                 | .....          | .....           |
| 18           | Willamette .....             | 86.38                             | 0.11                                    | 55.51                  | 25.50                 | 5.26               | .....                 | .....          | .....           |
| 19           | Fremont .....                | 158.19                            | .....                                   | 1.06                   | 50.30                 | 106.83             | .....                 | .....          | .....           |
| 20           | Klamath Falls-Lakeview ..... | 96.37                             | 2.34                                    | 3.66                   | 55.09                 | 35.28              | .....                 | .....          | .....           |
| 21           | Green Springs .....          | 59.82                             | .....                                   | 4.41                   | 13.75                 | 41.66              | .....                 | .....          | .....           |
| 22           | Crater Lake .....            | 86.36                             | 15.41                                   | 18.78                  | 16.42                 | 35.75              | .....                 | .....          | .....           |
| 23           | Dairy-Bonanza .....          | 6.97                              | .....                                   | .....                  | .....                 | 6.97               | .....                 | .....          | .....           |
| 24           | Burns-Crane .....            | 28.91                             | .....                                   | .....                  | .....                 | 28.91              | .....                 | .....          | .....           |
| 25           | Redwood .....                | 46.33                             | 0.30                                    | 17.38                  | 11.87                 | 14.78              | .....                 | .....          | 2.00            |
| 26           | Mt. Hood .....               | 103.43                            | 11.32                                   | 24.79                  | 23.18                 | 44.14              | .....                 | .....          | .....           |
| 27           | Alsea .....                  | 58.56                             | .....                                   | 18.75                  | 0.19                  | 39.62              | .....                 | .....          | .....           |
| 28           | Pendleton-John Day .....     | 121.90                            | .....                                   | 15.27                  | 27.66                 | 71.96              | .....                 | .....          | 7.01            |
| 29           | Tualatin Valley .....        | 42.43                             | 19.30                                   | 23.13                  | .....                 | .....              | .....                 | .....          | .....           |
| 30           | Willamina-Salem .....        | 26.09                             | 0.33                                    | 17.66                  | 8.10                  | .....              | .....                 | .....          | .....           |
| 31           | Albany-Corvallis .....       | 11.25                             | 10.01                                   | 1.24                   | .....                 | .....              | .....                 | .....          | .....           |
| 32           | Three Rivers .....           | 24.97                             | .....                                   | .....                  | .....                 | 24.97              | .....                 | .....          | .....           |
| 33           | Corvallis-Newport .....      | 54.94                             | .....                                   | 8.48                   | 18.06                 | 25.72              | .....                 | 2.68           | .....           |
| 34           | Siuslaw .....                | 66.08                             | .....                                   | 3.64                   | 13.10                 | 49.34              | .....                 | .....          | .....           |
| 35           | Coos Bay-Roseburg .....      | 65.08                             | 1.60                                    | 15.82                  | 7.32                  | 40.34              | .....                 | .....          | .....           |
| 36           | Pendleton-Cold Springs ..... | 30.88                             | .....                                   | .....                  | 5.22                  | 25.15              | 0.51                  | .....          | .....           |
| 37           | Wilson River .....           | 51.20                             | 0.22                                    | 32.44                  | 3.65                  | 14.89              | .....                 | .....          | .....           |
| 38           | Oregon Caves .....           | 19.51                             | .....                                   | .....                  | .....                 | 19.51              | .....                 | .....          | .....           |
| 39           | Salmon River .....           | 43.23                             | 4.99                                    | 28.91                  | 9.33                  | .....              | .....                 | .....          | .....           |
| 40           | Beaverton-Hillsdale .....    | 6.69                              | 1.01                                    | 5.68                   | .....                 | .....              | .....                 | .....          | .....           |
| 41           | Ochoco .....                 | 98.39                             | .....                                   | 28.64                  | 3.86                  | 65.89              | .....                 | .....          | .....           |
| 42           | Sherman .....                | 68.61                             | .....                                   | 12.13                  | 9.43                  | 47.05              | .....                 | .....          | .....           |
| 43           | Monmouth-Independence .....  | 2.35                              | .....                                   | 2.35                   | .....                 | .....              | .....                 | .....          | .....           |
| 44           | Wapinitia .....              | 26.17                             | .....                                   | .....                  | 20.66                 | 5.51               | .....                 | .....          | .....           |
| 45           | Umpqua .....                 | 57.21                             | 0.38                                    | 16.39                  | 33.74                 | 6.70               | .....                 | .....          | .....           |
| 46           | Necanicum .....              | 22.09                             | .....                                   | .....                  | 9.39                  | 12.70              | .....                 | .....          | .....           |
| 47           | Sunset .....                 | 75.18                             | 3.04                                    | 54.66                  | 13.77                 | 3.71               | .....                 | .....          | .....           |
| 48           | John Day-Burns .....         | 67.78                             | .....                                   | 20.46                  | 9.86                  | 37.46              | .....                 | .....          | .....           |
| 49           | Lakeview-Burns .....         | 90.02                             | .....                                   | .....                  | .....                 | 90.02              | .....                 | .....          | .....           |
| 50           | Klamath Falls-Malin† .....   | 29.58                             | 0.67                                    | 4.32                   | 15.73                 | 8.86               | .....                 | .....          | .....           |
| 51           | Wilsonville-Hubbard .....    | 5.59                              | 3.87                                    | 1.72                   | .....                 | .....              | .....                 | .....          | .....           |
| 52           | Heppner .....                | 84.19                             | .....                                   | 0.22                   | 0.20                  | 83.77              | .....                 | .....          | .....           |
| 53           | Warm Springs .....           | 60.22                             | 0.10                                    | 25.93                  | 23.92                 | 10.27              | .....                 | .....          | .....           |
| 54           | Umatilla-Stanfield .....     | 12.58                             | .....                                   | .....                  | 1.30                  | 11.28              | .....                 | .....          | .....           |
| 58           | Albany-Junction City .....   | 32.46                             | 4.43                                    | 19.33                  | 8.70                  | .....              | .....                 | .....          | .....           |
| 59           | Sandy Boulevard .....        | 5.51                              | 0.35                                    | 5.16                   | .....                 | .....              | .....                 | .....          | .....           |
| 60           | Rogue River .....            | 14.71                             | 5.51                                    | 9.20                   | .....                 | .....              | .....                 | .....          | .....           |
| Totals ..... |                              | 4,821.27                          | 237.57                                  | 1,603.99               | 1,016.51              | 1,854.00           | 49.84                 | 27.28          | 32.08           |

\* Includes Arlington and Austin Spurs.

† Includes Halfway Spur.

‡ Includes Klamath Falls (Esplanade Spur).

Table No. 43

## MILEAGES OF SECONDARY STATE HIGHWAYS

1960

The mileages given in this table are inclusive of mileages within cities and towns.

| Hwy. No. | Highway                    | Total Mileage of Highway | Miles of Different Types of Improvement |                     |                    |                 |                    |             | Un-improved |
|----------|----------------------------|--------------------------|---|---------------------|--------------------|-----------------|--------------------|-------------|-------------|
|          |                            |                          | Concrete Pavement                       | Bituminous Pavement | Bituminous Macadam | Oiled Surfacing | Un-oiled Surfacing | Graded Only |             |
| 102      | Nehalem                    | 84.87                    | 11.13                                   | 25.48               | 8.29               | 39.97           |                    |             |             |
| 103      | Fishhawk Falls             | 5.86                     |   |                     |                    |                 |                    |             | 5.86        |
| 104      | Fort Stevens               | 4.53                     | 1.76                                    | 2.41                | 0.36               |                 |                    |             |             |
| 105      | Warrenton                  | 1.55                     |   |                     | 1.17               | 0.38            |                    |             |             |
| 110      | Mist-Clatskanie            | 11.89                    |   | 0.12                |                    | 11.77           |                    |             |             |
| 120      | Swift                      | 2.94                     | 1.92                                    | 1.02                |                    |                 |                    |             |             |
| 122      | Vancouver Avenue           | 0.50                     | 0.50                                    |                     |                    |                 |                    |             |             |
| 123      | Northeast Portland         | 18.74                    | 6.64                                    | 12.10               |                    |                 |                    |             |             |
| 124      | Sundial                    | 1.56                     |   | 1.56                |                    |                 |                    |             |             |
| 125      | Crown Point                | 23.96                    |   | 23.96               |                    |                 |                    |             |             |
| 130      | Little Nestucca            | 9.51                     |   |                     |                    |                 | 9.51               |             |             |
| 131      | Netarts                    | 9.08                     | 1.29                                    | 0.10                |                    | 7.69            |                    |             |             |
| 140      | Hillsboro-Silverton        | 51.67                    | 0.35                                    | 37.67               |                    | 13.65           |                    |             |             |
| 141      | Beaverton-Tualatin         | 12.96                    |   | 1.48                |                    | 11.48           |                    |             |             |
| 142      | Farmington                 | 9.92                     |   | 0.44                |                    | 9.48            |                    |             |             |
| 143      | Scholls                    | 12.40                    |   |                     | 0.28               | 12.12           |                    |             |             |
| 144      | Beaverton-Tigard           | 8.30                     |   |                     |                    |                 |                    |             | 8.30        |
| 150      | Salem-Dayton               | 20.90                    | 0.03                                    | 0.75                |                    | 20.12           |                    |             |             |
| 151      | Yamhill-Newberg            | 11.55                    | 0.57                                    | 3.76                |                    | 7.22            |                    |             |             |
| 152      | Three Mile Lane            | 7.85                     | 0.30                                    | 3.34                |                    | 4.21            |                    |             |             |
| 153      | Bellevue-Hopewell          | 14.49                    |   |                     |                    | 14.49           |                    |             |             |
| 154      | Lafayette                  | 6.36                     |   |                     | 0.52               | 5.84            |                    |             |             |
| 155      | Amity-Dayton               | 9.38                     | 2.42                                    |                     |                    | 6.96            |                    |             |             |
| 156      | McMinnville                | 1.80                     | 1.05                                    | 0.75                |                    |                 |                    |             |             |
| 157      | Willamina-Sheridan         | 8.51                     |   | 3.10                | 5.41               |                 |                    |             |             |
| 160      | Cascade                    | 44.56                    | 7.82                                    | 20.66               |                    | 16.08           |                    |             |             |
| 161      | Woodburn-Estacada          | 33.51                    | 0.63                                    | 4.66                | 4.82               | 23.40           |                    |             |             |
| 162      | North Santiam              | 81.74                    |   | 45.95               |                    | 31.51           | 4.28               |             |             |
| 163      | Silver Creek Falls         | 40.92                    | 0.85                                    | 11.69               |                    | 28.38           |                    |             |             |
| 164      | Jefferson                  | 8.39                     | 0.55                                    | 7.84                |                    |                 |                    |             |             |
| 170      | Canby-Marquam              | 8.02                     | 0.22                                    |                     |                    | 7.80            |                    |             |             |
| 171      | Clackamas                  | 25.29                    | 0.10                                    | 23.56               |                    | 1.63            |                    |             |             |
| 172      | Eagle Creek-Sandy          | 5.94                     |   |                     |                    | 5.94            |                    |             |             |
| 173      | Timberline                 | 5.49                     |   |                     | 5.49               |                 |                    |             |             |
| 180      | Eddyville-Blodgett         | 19.29                    |   |                     |                    | 7.57            | 11.72              |             |             |
| 181      | Siletz                     | 31.70                    |   | 1.91                | 5.55               | 14.21           | 10.03              |             |             |
| 182      | Otter Rock                 | 0.75                     |   | 0.75                |                    |                 |                    |             |             |
| 189      | Dallas-Rickreall           | 4.67                     |   | 4.67                |                    |                 |                    |             |             |
| 191      | Kings Valley               | 28.06                    |   | 3.01                | 6.12               | 18.93           |                    |             |             |
| 192      | Dolph Corner-Dallas        | 2.89                     |   |                     |                    | 2.89            |                    |             |             |
| 193      | Independence               | 6.42                     |   | 3.45                |                    | 2.97            |                    |             |             |
| 194      | Monmouth                   | 7.56                     |   | 0.36                |                    | 7.20            |                    |             |             |
| 200      | Territorial                | 45.89                    |   | 22.73               |                    | 14.21           | 8.95               |             |             |
| 201      | Alsea-Deadwood             | 9.69                     |   |                     |                    | 5.61            | 4.08               |             |             |
| 210      | Corvallis-Eastside         | 10.19                    |   | 0.89                |                    | 9.30            |                    |             |             |
| 211      | Albany-Lyons               | 24.41                    |   | 10.70               | 11.32              | 2.39            |                    |             |             |
| 212      | Halsey-Sweet Home          | 21.50                    |   | 9.33                |                    | 12.17           |                    |             |             |
| 213      | Mehama-Mill City           | 8.97                     | 0.10                                    | 0.43                |                    | 8.44            |                    |             |             |
| 215      | Clear Lake-Belknap Springs | 20.72                    |   |                     |                    | 11.07           |                    |             | 9.65        |
| 220      | Mapleton-Eugene            | 45.61                    |   | 5.71                | 4.84               | 27.93           | 7.13               |             |             |
| 222      | Springfield-Creswell       | 14.88                    | 0.14                                    | 3.03                |                    | 8.08            |                    |             | 3.63        |
| 223      | Junction City-Eugene       | 13.65                    | 0.70                                    | 12.95               |                    |                 |                    |             |             |
| 225      | McVay                      | 1.56                     |   | 1.56                |                    |                 |                    |             |             |
| 226      | Goshen-Divide              | 19.91                    | 8.77                                    | 11.14               |                    |                 |                    |             |             |
| 227      | Eugene-Springfield         | 8.06                     |   |                     |                    |                 | 2.04               |             | 6.02        |
| 228      | Springfield                | 1.20                     |   |                     |                    |                 |                    |             | 1.20        |
| 230      | Tiller-Trail               | 52.81                    |   | 8.38                | 11.11              | 33.32           |                    |             |             |
| 231      | Elkton-Sutherlin           | 27.73                    |   | 11.72               |                    | 7.34            | 8.67               |             |             |
| 232      | Crater Lake North          | 5.29                     |   | 0.29                |                    | 5.00            |                    |             |             |
| 233      | West Diamond Lake          | 23.89                    |   | 13.23               |                    | 10.66           |                    |             |             |
| 234      | Oakland-Shady              | 22.26                    | 9.88                                    | 12.38               |                    |                 |                    |             |             |
| 235      | Dillard                    | 8.51                     |   | 8.51                |                    |                 |                    |             |             |
| 236      | Drain-Yoncalla             | 8.06                     |   | 8.06                |                    |                 |                    |             |             |
| 237      | Myrtle Creek               | 5.72                     |   | 5.72                |                    |                 |                    |             |             |
| 240      | Cape Arago                 | 14.21                    | 0.22                                    | 1.78                |                    | 12.21           |                    |             |             |
| 241      | Coos River                 | 19.15                    | 0.74                                    | 3.94                | 1.75               | 8.61            | 4.11               |             |             |
| 242      | Powers                     | 18.62                    | 0.28                                    |                     |                    | 18.34           |                    |             |             |
| 243      | Empire-Coos Bay            | 3.58                     |   | 0.75                |                    | 2.83            |                    |             |             |
| 250      | Cape Blanco                | 5.54                     |   |                     |                    |                 | 5.54               |             |             |



## MILEAGES OF SECONDARY STATE HIGHWAYS

| Hwy.<br>No.  | Highway                      | Total<br>Mileage<br>of<br>Highway | Miles of Different Types of Improvement |                        |                       |                    |                       |                |                 |
|--------------|------------------------------|-----------------------------------|---|------------------------|-----------------------|--------------------|-----------------------|----------------|-----------------|
|              |                              |                                   | Concrete<br>Pavement                    | Bituminous<br>Pavement | Bituminous<br>Macadam | Oiled<br>Surfacing | Un-oiled<br>Surfacing | Graded<br>Only | Un-<br>improved |
| 251          | Port Orford .....            | 0.79                              | .....                                   | .....                  | .....                 | 0.13               | 0.66                  | .....          | .....           |
| 260          | Rogue River Loop .....       | 22.34                             | .....                                   | 3.30                   | .....                 | 19.04              | .....                 | .....          | .....           |
| 281          | Williams .....               | 23.09                             | .....                                   | .....                  | .....                 | 23.09              | .....                 | .....          | .....           |
| 270          | Lake of the Woods .....      | 67.62                             | .....                                   | 0.64                   | 0.30                  | 44.07              | 22.61                 | .....          | .....           |
| 271          | Sams Valley .....            | 18.40                             | .....                                   | 2.76                   | .....                 | 15.64              | .....                 | .....          | .....           |
| 272          | Medford-Provolt .....        | 25.11                             | .....                                   | 10.85                  | .....                 | 14.26              | .....                 | .....          | .....           |
| 273          | Siskiyou .....               | 6.89                              | .....                                   | 6.89                   | .....                 | .....              | .....                 | .....          | .....           |
| 281          | Hood River .....             | 17.28                             | 2.42                                    | 0.71                   | 1.34                  | 12.81              | .....                 | .....          | .....           |
| 282          | Odell .....                  | 3.37                              | 0.78                                    | .....                  | .....                 | 2.59               | .....                 | .....          | .....           |
| 290          | Sherars Bridge .....         | 28.44                             | .....                                   | .....                  | .....                 | 28.44              | .....                 | .....          | .....           |
| 291          | Shankio-Fossil .....         | 43.23                             | .....                                   | .....                  | .....                 | 8.73               | 34.50                 | .....          | .....           |
| 292          | Mosier-The Dalies .....      | 16.71                             | .....                                   | 15.98                  | .....                 | 0.73               | .....                 | .....          | .....           |
| 300          | Wasco-Heppner .....          | 83.89                             | .....                                   | 0.15                   | .....                 | 83.74              | .....                 | .....          | .....           |
| 301          | Fulton Canyon-Wasco .....    | 10.76                             | .....                                   | .....                  | .....                 | 10.76              | .....                 | .....          | .....           |
| 320          | Lexington-Echo .....         | 39.49                             | .....                                   | .....                  | .....                 | 39.49              | .....                 | .....          | .....           |
| 321          | Heppner-Spray .....          | 40.96                             | .....                                   | .....                  | .....                 | 19.09              | 21.87                 | .....          | .....           |
| 330          | Weston-Elgin .....           | 40.84                             | .....                                   | 2.50                   | .....                 | 38.34              | .....                 | .....          | .....           |
| 331          | Umatilla Mission .....       | 4.79                              | .....                                   | .....                  | .....                 | .....              | 4.79                  | .....          | .....           |
| 332          | Sunnyside-Umapine .....      | 7.18                              | .....                                   | .....                  | .....                 | 7.18               | .....                 | .....          | .....           |
| 333          | Hermiston .....              | 17.93                             | .....                                   | 1.28                   | .....                 | 16.65              | .....                 | .....          | .....           |
| 334          | Athena-Holdman .....         | 16.23                             | .....                                   | 0.19                   | .....                 | 16.04              | .....                 | .....          | .....           |
| 335          | Havana-Helix .....           | 9.79                              | .....                                   | 1.00                   | .....                 | 8.79               | .....                 | .....          | .....           |
| 338          | Ordnance Depot .....         | 0.41                              | .....                                   | .....                  | 0.41                  | .....              | .....                 | .....          | .....           |
| 339          | Freewater .....              | 5.26                              | .....                                   | 5.26                   | .....                 | .....              | .....                 | .....          | .....           |
| 340          | Medical Springs .....        | 42.57                             | .....                                   | .....                  | .....                 | 42.57              | .....                 | .....          | .....           |
| 341          | Ukiah-Hilgard .....          | 47.38                             | .....                                   | .....                  | .....                 | 26.72              | 6.86                  | 13.10          | 0.70            |
| 342          | Cove .....                   | 22.09                             | .....                                   | .....                  | .....                 | 22.09              | .....                 | .....          | .....           |
| 343          | La Grande-North Powder ..... | 27.97                             | .....                                   | 1.61                   | 11.28                 | 15.08              | .....                 | .....          | .....           |
| 350          | Little Sheep Creek .....     | 29.65                             | .....                                   | 8.21                   | .....                 | .....              | 21.44                 | .....          | .....           |
| 351          | Joseph-Wallowa Lake .....    | 6.94                              | .....                                   | .....                  | .....                 | 6.94               | .....                 | .....          | .....           |
| 360          | Madras-Prineville .....      | 26.28                             | .....                                   | .....                  | .....                 | 26.28              | .....                 | .....          | .....           |
| 361          | Culver .....                 | 11.64                             | .....                                   | .....                  | .....                 | 11.64              | .....                 | .....          | .....           |
| 370          | O'Neil .....                 | 17.67                             | .....                                   | .....                  | .....                 | 17.67              | .....                 | .....          | .....           |
| 371          | Powell Butte .....           | 18.02                             | .....                                   | .....                  | .....                 | 18.02              | .....                 | .....          | .....           |
| 372          | Century Drive .....          | 11.60                             | .....                                   | 0.56                   | .....                 | 11.04              | .....                 | .....          | .....           |
| 373          | Cline Falls .....            | 10.32                             | .....                                   | .....                  | .....                 | 10.32              | .....                 | .....          | .....           |
| 374          | Tumalo-Deschutes .....       | 3.85                              | .....                                   | .....                  | .....                 | 3.85               | .....                 | .....          | .....           |
| 375          | Redmond-Bend .....           | 13.26                             | .....                                   | .....                  | .....                 | 13.26              | .....                 | .....          | .....           |
| 380          | Paulina .....                | 55.93                             | .....                                   | 24.73                  | .....                 | 15.56              | 15.64                 | .....          | .....           |
| 390          | Service Creek-Mitchell ..... | 24.69                             | .....                                   | .....                  | .....                 | 0.03               | 24.66                 | .....          | .....           |
| 401          | Beech Creek .....            | 5.35                              | .....                                   | .....                  | .....                 | 5.35               | .....                 | .....          | .....           |
| 402          | Kimberly-Long Creek .....    | 34.88                             | .....                                   | .....                  | .....                 | 34.88              | .....                 | .....          | .....           |
| 410          | Sumpter Valley .....         | 22.60                             | .....                                   | 0.15                   | .....                 | 6.83               | 15.62                 | .....          | .....           |
| 411          | Haines-Anthony .....         | 12.60                             | .....                                   | .....                  | .....                 | .....              | 12.60                 | .....          | .....           |
| 413          | Halfway-Cornucopia .....     | 11.45                             | .....                                   | .....                  | .....                 | 5.75               | 5.70                  | .....          | .....           |
| 414          | Pine Creek .....             | 0.91                              | .....                                   | .....                  | .....                 | 0.91               | .....                 | .....          | .....           |
| 420          | Midland .....                | 5.69                              | .....                                   | 3.55                   | .....                 | 2.14               | .....                 | .....          | .....           |
| 422          | Chiloquin .....              | 9.70                              | .....                                   | .....                  | .....                 | 9.70               | .....                 | .....          | .....           |
| 423          | Lower Klamath .....          | 7.02                              | .....                                   | .....                  | .....                 | 7.02               | .....                 | .....          | .....           |
| 425          | E. Diamond Lake .....        | 14.81                             | .....                                   | .....                  | .....                 | 14.81              | .....                 | .....          | .....           |
| 426          | Hatfield .....               | 2.42                              | .....                                   | .....                  | .....                 | 2.42               | .....                 | .....          | .....           |
| 427          | Modoc Point .....            | 12.89                             | .....                                   | .....                  | .....                 | 12.89              | .....                 | .....          | .....           |
| 428          | Sun Mountain .....           | 27.00                             | .....                                   | .....                  | .....                 | 27.00              | .....                 | .....          | .....           |
| 429          | Crescent Lake .....          | 2.39                              | .....                                   | .....                  | .....                 | 2.39               | .....                 | .....          | .....           |
| 431          | Warner .....                 | 45.87                             | .....                                   | 7.04                   | .....                 | 21.15              | 17.68                 | .....          | .....           |
| 440          | Frenchglen .....             | 60.22                             | .....                                   | .....                  | .....                 | 13.07              | 47.15                 | .....          | .....           |
| 441          | Diamond .....                | 26.66                             | .....                                   | .....                  | .....                 | .....              | 26.66                 | .....          | .....           |
| 442          | Crane-Scotts Butte .....     | 63.42                             | .....                                   | .....                  | .....                 | 63.42              | .....                 | .....          | .....           |
| 450          | Nyssa-Adrian .....           | 22.24                             | .....                                   | 12.09                  | .....                 | 10.15              | .....                 | .....          | .....           |
| 451          | Vale-West .....              | 10.39                             | .....                                   | 0.04                   | .....                 | 10.35              | .....                 | .....          | .....           |
| 452          | Adrian-Parma .....           | 2.75                              | .....                                   | .....                  | .....                 | 2.75               | .....                 | .....          | .....           |
| 453          | Adrian-Arena Valley .....    | 3.19                              | .....                                   | .....                  | .....                 | 2.26               | 0.93                  | .....          | .....           |
| 454          | Adrian-Caldwell .....        | 5.09                              | .....                                   | .....                  | .....                 | 2.86               | 2.23                  | .....          | .....           |
| 455          | Olds Ferry-Ontario* .....    | 36.84                             | 1.28                                    | 11.52                  | 19.58                 | 4.46               | .....                 | .....          | .....           |
| 456          | I.O.N. .....                 | 116.83                            | .....                                   | 54.01                  | 2.62                  | 54.32              | .....                 | .....          | 5.88            |
| 458          | Jordan Valley .....          | 10.42                             | .....                                   | .....                  | .....                 | 10.42              | .....                 | .....          | .....           |
| Totals ..... |                              | 2,662.18                          | 63.44                                   | 574.80                 | 102.56                | 1,509.38           | 351.34                | 19.42          | 41.24           |

\* Includes Weiser, Payette and Ontario Spurs.



Table No. 40

## MILEAGES OF PRIMARY STATE HIGHWAYS

As of December 31, 1961

The mileages given in this table are inclusive of mileages within cities and towns.

| Hwy. No. | Highway                          | Total Mileage of Highway | Miles of Different Types of Improvement |                     |                    |               |                  | Graded Only | Un-improved |
|----------|----------------------------------|--------------------------|---|---------------------|--------------------|---------------|------------------|-------------|-------------|
|          |                                  |                          | Concrete Pavement                       | Bituminous Pavement | Bituminous Macadam | Oiled Surface | Un-oiled Surface |             |             |
| 1        | Pacific                          | 309.80                   | 51.55                                   | 210.70              | 37.73              |               |                  | 9.82        |             |
| 1E       | Pacific East                     | 62.88                    | 17.19                                   | 45.69               |                    |               |                  |             |             |
| 1W       | Pacific West                     | 125.37                   | 39.98                                   | 81.01               | 4.38               |               |                  |             |             |
| 2        | Columbia River <sup>①</sup>      | 202.05                   | 0.53                                    | 135.53              | 65.03              | 0.96          |                  |             |             |
| 2W       | Columbia River West              | 97.85                    | 23.91                                   | 70.35               | 3.59               |               |                  |             |             |
| 3        | Oswego                           | 11.60                    | 9.06                                    | 2.54                |                    |               |                  |             |             |
| 4        | The Dalles-California            | 284.53                   | 1.52                                    | 152.70              | 57.01              | 73.30         |                  |             |             |
| 5        | John Day <sup>②</sup>            | 278.86                   |   | 18.58               | 27.19              | 231.77        | 1.32             |             |             |
| 6        | Old Oregon Trail                 | 214.81                   | 0.69                                    | 93.83               | 112.41             | 7.88          |                  |             |             |
| 7        | Central Oregon                   | 266.27                   | 0.17                                    | 171.82              | 46.18              | 48.10         |                  |             |             |
| 8        | Oregon-Washington                | 34.14                    |   | 6.36                | 27.78              |               |                  |             |             |
| 9        | Oregon Coast                     | 354.79                   | 13.11                                   | 165.34              | 110.57             | 65.77         |                  |             |             |
| 10       | Wallowa Lake                     | 71.14                    | 0.20                                    | 17.49               | 14.33              | 39.12         |                  |             |             |
| 11       | Enterprise-Lewiston              | 43.24                    |   | 21.64               |                    | 21.60         |                  |             |             |
| 12       | Baker-Homestead <sup>③</sup>     | 77.58                    | 0.05                                    | 0.24                |                    | 70.95         | 6.34             |             |             |
| 13       | Baker-Unity                      | 46.01                    | 0.12                                    | 9.09                | 15.76              | 21.04         |                  |             |             |
| 14       | Crooked River                    | 45.03                    |   |                     |                    | 0.89          | 44.14            |             |             |
| 15       | McKenzie                         | 111.82                   | 0.37                                    | 28.17               | 7.38               | 75.90         |                  |             |             |
| 16       | Santiam                          | 100.36                   |   | 30.61               | 18.03              | 51.72         |                  |             |             |
| 17       | McKenzie-Bend                    | 18.51                    |   | 5.04                |                    | 13.47         |                  |             |             |
| 18       | Willamette                       | 86.38                    | 0.11                                    | 55.51               | 25.50              | 5.26          |                  |             |             |
| 19       | Fremont                          | 157.73                   |   | 1.06                | 68.56              | 88.11         |                  |             |             |
| 20       | Klamath Falls-Lakeview           | 96.37                    | 2.34                                    | 3.66                | 55.09              | 35.28         |                  |             |             |
| 21       | Green Springs                    | 59.87                    |   | 8.95                | 13.75              | 37.17         |                  |             |             |
| 22       | Crater Lake                      | 85.88                    | 15.41                                   | 18.78               | 15.94              | 35.75         |                  |             |             |
| 23       | Dairy-Bonanza                    | 6.97                     |   |                     |                    | 6.97          |                  |             |             |
| 24       | Burns-Crane                      | 29.05                    |   | 3.60                | 4.80               | 20.51         | 0.14             |             |             |
| 25       | Redwood <sup>④</sup>             | 46.16                    | 0.30                                    | 30.43               | 7.02               | 6.41          |                  |             | 2.00        |
| 26       | Mount Hood                       | 99.79                    | 8.09                                    | 45.55               | 14.74              | 31.41         |                  |             |             |
| 27       | Alsea                            | 58.56                    |   | 18.75               | 0.19               | 39.62         |                  |             |             |
| 28       | Pendleton-John Day               | 121.91                   |   | 15.27               | 45.58              | 54.05         |                  |             | 7.01        |
| 29       | Tualatin Valley                  | 42.43                    | 19.30                                   | 23.13               |                    |               |                  |             |             |
| 30       | Willamina-Salem                  | 26.09                    | 0.33                                    | 17.66               | 8.10               |               |                  |             |             |
| 31       | Albany-Corvallis                 | 11.25                    | 10.01                                   | 1.24                |                    |               |                  |             |             |
| 32       | Three Rivers                     | 24.97                    |   |                     |                    | 24.97         |                  |             |             |
| 33       | Corvallis-Newport                | 54.94                    |   | 11.29               | 17.93              | 25.72         |                  |             |             |
| 34       | Siuslaw                          | 65.99                    | 0.10                                    | 3.64                | 14.65              | 47.60         |                  |             |             |
| 35       | Coos Bay-Roseburg                | 77.07                    | 1.74                                    | 27.67               | 6.87               | 40.79         |                  |             |             |
| 36       | Pendleton-Cold Springs           | 30.88                    |   |                     | 5.22               | 25.15         | 0.51             |             |             |
| 37       | Wilson River                     | 51.20                    | 0.22                                    | 32.44               | 3.65               | 14.89         |                  |             |             |
| 38       | Oregon Caves                     | 19.51                    |   |                     |                    | 19.51         |                  |             |             |
| 39       | Salmon River                     | 43.23                    | 4.99                                    | 28.91               | 9.33               |               |                  |             |             |
| 40       | Beaverton-Hillsdale              | 6.87                     | 0.68                                    | 6.19                |                    |               |                  |             |             |
| 41       | Ochoco                           | 98.36                    |   | 29.61               | 7.36               | 61.39         |                  |             |             |
| 42       | Sherman                          | 68.49                    |   | 20.75               | 7.97               | 39.77         |                  |             |             |
| 43       | Monmouth-Independence            | 2.35                     |   | 2.35                |                    |               |                  |             |             |
| 44       | Wapinitia                        | 26.17                    |   |                     | 20.66              | 5.51          |                  |             |             |
| 45       | Umpqua                           | 57.23                    | 0.38                                    | 16.41               | 33.74              | 6.70          |                  |             |             |
| 46       | Necanicum                        | 22.09                    |   |                     | 9.39               | 12.70         |                  |             |             |
| 47       | Sunset                           | 75.18                    | 2.14                                    | 55.56               | 13.77              | 3.71          |                  |             |             |
| 48       | John Day-Burns                   | 67.70                    |   | 20.46               | 15.43              | 31.81         |                  |             |             |
| 49       | Lakeview-Burns                   | 90.02                    |   |                     | 5.05               | 84.97         |                  |             |             |
| 50       | Klamath Falls-Malin <sup>⑤</sup> | 32.34                    | 0.69                                    | 5.03                | 16.13              | 8.50          |                  |             | 1.99        |
| 51       | Wilsonville-Hubbard              | 5.59                     | 3.87                                    | 1.72                |                    |               |                  |             |             |
| 52       | Heppner                          | 84.19                    |   | 0.22                | 2.92               | 81.05         |                  |             |             |
| 53       | Warm Springs                     | 60.16                    | 0.10                                    | 25.93               | 23.70              | 10.43         |                  |             |             |
| 54       | Umatilla-Stanfield               | 12.58                    |   |                     | 1.30               | 11.28         |                  |             |             |
| 58       | Albany-Junction City             | 32.46                    | 4.43                                    | 19.33               | 8.70               |               |                  |             |             |
| 59       | Sandy Boulevard                  | 5.51                     |   | 5.51                |                    |               |                  |             |             |
| 60       | Rogue River                      | 14.89                    | 5.00                                    | 9.89                |                    |               |                  |             |             |
| 61       | Stadium Freeway                  | 3.74                     |   |                     |                    |               |                  |             | 3.74        |
| Totals   |                                  | 4,818.79                 | 238.68                                  | 1,833.23            | 1,030.41           | 1,639.46      | 52.45            | 9.82        | 14.74       |

① Includes Hood River Spur.

② Includes Arlington and Austin Spurs.

③ Includes Halfway Spur.

④ Includes "E" and "F" Street Spurs.

⑤ Includes Esplanade Street Spur.

Table No. 40

## MILEAGES OF PRIMARY STATE HIGHWAYS

As of December 31, 1963

The mileages given in this table are inclusive of mileages within cities and towns.

| Hwy. No. | Highway                          | Total Mileage of Highway | Miles of Different Types of Improvement |                     |                    |               |                  | Graded Only | Un-improved |
|----------|----------------------------------|--------------------------|---|---------------------|--------------------|---------------|------------------|-------------|-------------|
|          |                                  |                          | Concrete Pavement                       | Bituminous Pavement | Bituminous Macadam | Oiled Surface | Un-oiled Surface |             |             |
| 1        | Pacific                          | 310.54                   | 67.60                                   | 192.27              | 35.98              | 0.52          | .....            | 14.17       | .....       |
| 1E       | Pacific East                     | 62.88                    | 17.30                                   | 45.58               | .....              | .....         | .....            | .....       | .....       |
| 1W       | Pacific West                     | 132.16                   | 39.88                                   | 87.90               | 4.38               | .....         | .....            | .....       | .....       |
| 2        | Columbia River <sup>①</sup>      | 202.41                   | 0.45                                    | 159.20              | 37.21              | 0.96          | .....            | 4.59        | .....       |
| 2W       | (Lower) Columbia River West      | 97.84                    | 23.04                                   | 69.06               | 3.59               | .....         | 2.15             | .....       | .....       |
| 3        | Oswego                           | 11.60                    | 9.20                                    | 2.40                | .....              | .....         | .....            | .....       | .....       |
| 4        | The Dalles-California            | 283.18                   | 1.88                                    | 168.40              | 52.45              | 60.45         | .....            | .....       | .....       |
| 5        | John Day <sup>②</sup>            | 278.86                   | .....                                   | 31.06               | 27.32              | 219.16        | 1.32             | .....       | .....       |
| 6        | Old Oregon Trail                 | 212.02                   | 0.69                                    | 117.45              | 86.00              | 7.88          | .....            | .....       | .....       |
| 7        | Central Oregon                   | 265.84                   | 0.16                                    | 185.81              | 46.18              | 33.69         | .....            | .....       | .....       |
| 8        | Oregon-Washington                | 32.33                    | .....                                   | 11.93               | 20.40              | .....         | .....            | .....       | .....       |
| 9        | Oregon Coast                     | 349.43                   | 11.14                                   | 178.51              | 97.73              | 59.83         | .....            | .....       | 2.22        |
| 10       | Wallowa Lake                     | 70.93                    | 0.20                                    | 20.37               | 14.16              | 36.20         | .....            | .....       | .....       |
| 11       | Enterprise-Lewiston              | 43.24                    | .....                                   | 21.64               | .....              | 21.60         | .....            | .....       | .....       |
| 12       | Baker-Homestead <sup>③</sup>     | 77.58                    | 0.05                                    | 0.24                | .....              | 70.95         | 6.34             | .....       | .....       |
| 13       | Baker-Unity                      | 46.01                    | 0.12                                    | 9.09                | 15.76              | 21.04         | .....            | .....       | .....       |
| 14       | Crooked River                    | 45.03                    | .....                                   | .....               | 0.85               | 5.15          | 39.03            | .....       | .....       |
| 15       | McKenzie                         | 111.86                   | 0.14                                    | 33.63               | 2.84               | 75.25         | .....            | .....       | .....       |
| 16       | Santiam                          | 100.36                   | .....                                   | 40.07               | 8.57               | 51.72         | .....            | .....       | .....       |
| 17       | McKenzie-Bend                    | 18.51                    | .....                                   | 5.04                | .....              | 13.47         | .....            | .....       | .....       |
| 18       | Willamette                       | 86.38                    | 0.11                                    | 55.51               | 25.50              | 5.26          | .....            | .....       | .....       |
| 19       | Fremont                          | 157.73                   | .....                                   | 6.84                | 68.56              | 82.33         | .....            | .....       | .....       |
| 20       | Klamath Falls-Lakeview           | 96.55                    | 2.41                                    | 3.77                | 55.09              | 35.28         | .....            | .....       | .....       |
| 21       | Green Springs                    | 59.87                    | .....                                   | 8.95                | 16.72              | 34.20         | .....            | .....       | .....       |
| 22       | Crater Lake                      | 85.89                    | 14.79                                   | 19.41               | 13.22              | 38.47         | .....            | .....       | .....       |
| 23       | Dairy-Bonanza                    | 6.97                     | .....                                   | .....               | .....              | 6.97          | .....            | .....       | .....       |
| 24       | Burns-Crane                      | 29.05                    | .....                                   | 9.23                | 4.80               | 14.88         | 0.14             | .....       | .....       |
| 25       | Redwood <sup>④</sup>             | 46.14                    | 0.30                                    | 32.41               | 7.02               | 6.41          | .....            | .....       | .....       |
| 26       | Mount Hood                       | 99.65                    | 8.09                                    | 48.33               | 14.48              | 28.75         | .....            | .....       | .....       |
| 27       | Aisea                            | 58.53                    | .....                                   | 21.76               | 0.19               | 36.58         | .....            | .....       | .....       |
| 28       | Pendleton-John Day               | 121.91                   | .....                                   | 15.27               | 45.58              | 54.05         | .....            | .....       | 7.01        |
| 29       | Tualatin                         | 42.43                    | 19.33                                   | 23.10               | .....              | .....         | .....            | .....       | .....       |
| 30       | Willamina-Salem                  | 26.11                    | 0.42                                    | 18.78               | 6.91               | .....         | .....            | .....       | .....       |
| 31       | Albany-Corvallis                 | 11.25                    | 10.23                                   | 1.02                | .....              | .....         | .....            | .....       | .....       |
| 32       | Three Rivers                     | 24.97                    | .....                                   | .....               | .....              | 24.97         | .....            | .....       | .....       |
| 33       | Corvallis-Newport                | 54.94                    | .....                                   | 11.29               | 17.93              | 25.72         | .....            | .....       | .....       |
| 34       | Siuslaw                          | 65.99                    | 0.10                                    | 3.64                | 14.65              | 47.60         | .....            | .....       | .....       |
| 35       | Coos Bay-Roseburg                | 76.11                    | 1.74                                    | 27.69               | 7.32               | 39.36         | .....            | .....       | .....       |
| 36       | Pendleton-Cold Springs           | 30.88                    | .....                                   | .....               | 5.22               | 25.15         | 0.51             | .....       | .....       |
| 37       | Wilson River                     | 51.20                    | 0.22                                    | 32.44               | 3.65               | 14.89         | .....            | .....       | .....       |
| 38       | Oregon Caves                     | 19.51                    | .....                                   | .....               | .....              | 19.51         | .....            | .....       | .....       |
| 39       | Salmon River                     | 44.71                    | 4.99                                    | 31.25               | 8.47               | .....         | .....            | .....       | .....       |
| 40       | Beaverton-Hillsdale              | 6.87                     | 0.68                                    | 6.19                | .....              | .....         | .....            | .....       | .....       |
| 41       | Ochoco                           | 98.37                    | .....                                   | 29.62               | 7.36               | 61.39         | .....            | .....       | .....       |
| 42       | Sherman                          | 68.79                    | 0.38                                    | 33.17               | 5.99               | 29.25         | .....            | .....       | .....       |
| 43       | Monmouth-Independence            | 2.35                     | .....                                   | 2.35                | .....              | .....         | .....            | .....       | .....       |
| 44       | Wapinitia                        | 26.00                    | .....                                   | .....               | 20.66              | 5.34          | .....            | .....       | .....       |
| 45       | Umpqua                           | 57.23                    | 0.38                                    | 21.26               | 28.89              | 6.70          | .....            | .....       | .....       |
| 46       | Necanicum                        | 22.09                    | .....                                   | .....               | 9.39               | 12.70         | .....            | .....       | .....       |
| 47       | Sunset                           | 75.18                    | 2.02                                    | 59.53               | 13.46              | 0.17          | .....            | .....       | .....       |
| 48       | John Day-Burns                   | 67.69                    | .....                                   | 28.32               | 12.11              | 27.26         | .....            | .....       | .....       |
| 49       | Lakeview-Burns                   | 90.02                    | .....                                   | .....               | 5.05               | 84.97         | .....            | .....       | .....       |
| 50       | Klamath Falls-Malin <sup>⑤</sup> | 32.34                    | 0.32                                    | 5.62                | 15.91              | 8.50          | .....            | .....       | 1.99        |
| 51       | Wilsonville-Hubbard              | 5.63                     | 3.87                                    | 1.76                | .....              | .....         | .....            | .....       | .....       |
| 52       | Heppner                          | 84.19                    | .....                                   | 0.22                | 3.00               | 80.97         | .....            | .....       | .....       |
| 53       | Warm Springs                     | 60.07                    | 0.10                                    | 29.23               | 21.49              | 9.25          | .....            | .....       | .....       |
| 54       | Umatilla-Stanfield               | 12.58                    | .....                                   | .....               | 1.29               | 11.29         | .....            | .....       | .....       |
| 58       | Albany-Junction City             | 32.46                    | 2.80                                    | 20.96               | 8.70               | .....         | .....            | .....       | .....       |
| 59       | Sandy Boulevard                  | 5.51                     | .....                                   | 5.51                | .....              | .....         | .....            | .....       | .....       |
| 60       | Rogue River                      | 14.89                    | 5.00                                    | 9.89                | .....              | .....         | .....            | .....       | .....       |
| 61       | Stadium                          | 3.77                     | .....                                   | .....               | .....              | .....         | .....            | .....       | 3.77        |
| 63       | Rogue Valley                     | 24.12                    | 2.69                                    | 19.71               | 1.72               | .....         | .....            | .....       | .....       |
| Totals   |                                  | 4,839.53                 | 252.82                                  | 2,023.68            | 923.75             | 1,556.04      | 49.49            | 18.76       | 14.99       |

- ① Includes Hood River and The Dalles spurs.  
 ② Includes Arlington and Austin spurs.  
 ③ Includes Halfway spur.  
 ④ Includes "E" and "F" Streets spurs.  
 ⑤ Includes Esplanade Street spur.



Table No. 43

## MILEAGES OF SECONDARY STATE HIGHWAYS

As of December 31, 1963

The mileages given in this table are inclusive of mileages within cities and towns.

| Hwy.<br>No. | Highway                          | Total<br>Mileage<br>of<br>Highway | Miles of Different Types of Improvement |                        |                       |                  |                     |                |                 |
|-------------|----------------------------------|-----------------------------------|---|------------------------|-----------------------|------------------|---------------------|----------------|-----------------|
|             |                                  |                                   | Concrete<br>Pavement                    | Bituminous<br>Pavement | Bituminous<br>Macadam | Oiled<br>Surface | Un-oiled<br>Surface | Graded<br>Only | Un-<br>improved |
| 102         | Nehalem .....                    | 84.96                             | 11.31                                   | 35.29                  | 4.57                  | 33.79            | .....               | .....          | .....           |
| 103         | Fishhawk Falls .....             | 14.86                             | .....                                   | .....                  | .....                 | 9.00             | .....               | .....          | 5.86            |
| 104         | Fort Stevens .....               | 4.48                              | 1.03                                    | 3.13                   | 0.32                  | .....            | .....               | .....          | .....           |
| 105         | Warrenton .....                  | 1.55                              | .....                                   | .....                  | 1.17                  | 0.38             | .....               | .....          | .....           |
| 110         | Mist-Clatskanie .....            | 11.89                             | .....                                   | 0.12                   | .....                 | 11.77            | .....               | .....          | .....           |
| 120         | Swift .....                      | 2.93                              | 1.91                                    | 1.02                   | .....                 | .....            | .....               | .....          | .....           |
| 122         | Vancouver Avenue .....           | 0.59                              | 0.29                                    | 0.30                   | .....                 | .....            | .....               | .....          | .....           |
| 123         | Northeast Portland .....         | 18.74                             | 6.35                                    | 12.39                  | .....                 | .....            | .....               | .....          | .....           |
| 124         | Sundial .....                    | 0.79                              | .....                                   | 0.79                   | .....                 | .....            | .....               | .....          | .....           |
| 125         | Crown Point .....                | 24.08                             | .....                                   | 24.08                  | .....                 | .....            | .....               | .....          | .....           |
| 130         | Little Nestucca .....            | 9.30                              | .....                                   | .....                  | 2.28                  | 7.02             | .....               | .....          | .....           |
| 131         | Netarts .....                    | 9.08                              | 1.23                                    | 0.10                   | 0.15                  | 7.60             | .....               | .....          | .....           |
| 140         | Hillsboro-Silverton .....        | 51.67                             | 0.35                                    | 37.67                  | .....                 | 13.65            | .....               | .....          | .....           |
| 141         | Beaverton-Tualatin .....         | 12.96                             | .....                                   | 1.48                   | .....                 | 11.48            | .....               | .....          | .....           |
| 142         | Farmington .....                 | 9.92                              | .....                                   | 7.44                   | .....                 | 2.48             | .....               | .....          | .....           |
| 143         | Scholls .....                    | 12.48                             | .....                                   | 9.60                   | .....                 | 2.88             | .....               | .....          | .....           |
| 144         | Beaverton-Tigard .....           | 7.44                              | .....                                   | .....                  | .....                 | .....            | .....               | .....          | 7.44            |
| 150         | Salem-Dayton .....               | 21.99                             | 0.03                                    | 1.08                   | 0.76                  | 20.12            | .....               | .....          | .....           |
| 151         | Yamhill-Newberg .....            | 11.55                             | 0.57                                    | 3.76                   | .....                 | 7.22             | .....               | .....          | .....           |
| 152         | Three Mile Lane .....            | 10.46                             | 0.29                                    | 3.34                   | .....                 | 4.19             | .....               | 2.64           | .....           |
| 153         | Bellevue-Hopewell .....          | 14.49                             | .....                                   | .....                  | .....                 | 14.49            | .....               | .....          | .....           |
| 154         | Lafayette .....                  | 6.36                              | .....                                   | .....                  | 0.52                  | 5.84             | .....               | .....          | .....           |
| 155         | Amity-Dayton .....               | 9.38                              | 2.42                                    | .....                  | .....                 | 6.96             | .....               | .....          | .....           |
| 156         | McMinnville .....                | 1.80                              | 1.05                                    | 0.75                   | .....                 | .....            | .....               | .....          | .....           |
| 157         | Willamina-Sheridan .....         | 8.51                              | .....                                   | 3.53                   | 4.98                  | .....            | .....               | .....          | .....           |
| 160         | Cascade .....                    | 44.28                             | 7.26                                    | 20.81                  | 0.13                  | 16.08            | .....               | .....          | .....           |
| 161         | Woodburn-Estacada .....          | 33.51                             | 0.63                                    | 4.66                   | 4.82                  | 23.40            | .....               | .....          | .....           |
| 162         | North Santiam .....              | 81.74                             | .....                                   | 53.02                  | .....                 | 28.72            | .....               | .....          | .....           |
| 163         | Silver Creek Falls .....         | 40.92                             | 0.86                                    | 11.68                  | .....                 | 28.38            | .....               | .....          | .....           |
| 164         | Jefferson .....                  | 8.39                              | 0.55                                    | 7.84                   | .....                 | .....            | .....               | .....          | .....           |
| 165         | Aumsville-Mehama .....           | 16.43                             | .....                                   | 13.64                  | .....                 | 2.79             | .....               | .....          | .....           |
| 170         | Canby-Marquam .....              | 8.02                              | .....                                   | .....                  | .....                 | 8.02             | .....               | .....          | .....           |
| 171         | Clackamas .....                  | 49.85                             | .....                                   | 22.84                  | .....                 | 27.01            | .....               | .....          | .....           |
| 172         | Eagle Creek-Sandy .....          | 5.94                              | .....                                   | .....                  | .....                 | 5.94             | .....               | .....          | .....           |
| 173         | Timberline .....                 | 5.49                              | .....                                   | .....                  | 5.49                  | .....            | .....               | .....          | .....           |
| 180         | Eddyville-Blodgett .....         | 19.29                             | .....                                   | .....                  | .....                 | 19.29            | .....               | .....          | .....           |
| 181         | Siletz .....                     | 31.70                             | .....                                   | 1.91                   | 7.82                  | 15.79            | 6.18                | .....          | .....           |
| 182         | Otter Rock .....                 | 0.75                              | .....                                   | 0.75                   | .....                 | .....            | .....               | .....          | .....           |
| 189         | Dallas-Rickreall .....           | 3.97                              | .....                                   | 3.97                   | .....                 | .....            | .....               | .....          | .....           |
| 191         | Kings Valley .....               | 31.40                             | .....                                   | 11.53                  | .....                 | 19.87            | .....               | .....          | .....           |
| 193         | Independence .....               | 6.42                              | .....                                   | 3.45                   | .....                 | 2.97             | .....               | .....          | .....           |
| 194         | Monmouth .....                   | 7.56                              | .....                                   | 0.39                   | 5.48                  | 1.69             | .....               | .....          | .....           |
| 200         | Territorial .....                | 45.94                             | .....                                   | 22.81                  | .....                 | 17.10            | 6.03                | .....          | .....           |
| 201         | Alsea-Deadwood .....             | 9.49                              | .....                                   | .....                  | .....                 | 9.49             | .....               | .....          | .....           |
| 210         | Corvallis-Lebanon .....          | 18.13                             | .....                                   | 15.30                  | .....                 | 2.83             | .....               | .....          | .....           |
| 211         | Albany-Lyons .....               | 25.74                             | .....                                   | 10.93                  | 11.32                 | 3.49             | .....               | .....          | .....           |
| 212         | Halsey-Sweet Home .....          | 21.50                             | .....                                   | 9.33                   | 6.69                  | 5.48             | .....               | .....          | .....           |
| 215         | Clear Lake-Belknap Springs ..... | 19.81                             | .....                                   | 19.81                  | .....                 | .....            | .....               | .....          | .....           |
| 220         | Mapleton-Eugene .....            | 44.35                             | .....                                   | 5.78                   | 22.54                 | 16.03            | .....               | .....          | .....           |
| 222         | Springfield-Creswell .....       | 14.88                             | 0.14                                    | 3.03                   | 0.03                  | 8.05             | .....               | .....          | 3.63            |
| 223         | Junction City-Eugene .....       | 13.65                             | 0.70                                    | 12.95                  | .....                 | .....            | .....               | .....          | .....           |
| 225         | McVay .....                      | 2.53                              | .....                                   | 2.53                   | .....                 | .....            | .....               | .....          | .....           |
| 226         | Goshen-Divide .....              | 19.91                             | 8.77                                    | 11.14                  | .....                 | .....            | .....               | .....          | .....           |
| 227         | Eugene-Springfield .....         | 9.99                              | 1.60                                    | 0.31                   | .....                 | .....            | .....               | 4.43           | 3.65            |
| 228         | Springfield .....                | 1.15                              | .....                                   | .....                  | .....                 | .....            | .....               | 1.15           | .....           |
| 230         | Tiller-Trail .....               | 52.70                             | .....                                   | 8.27                   | 11.11                 | 33.32            | .....               | .....          | .....           |
| 231         | Elkton-Sutherlin .....           | 27.30                             | 0.16                                    | 13.90                  | 0.12                  | 8.42             | 4.70                | .....          | .....           |
| 232         | Crater Lake-North .....          | 5.27                              | .....                                   | 5.27                   | .....                 | .....            | .....               | .....          | .....           |
| 233         | West Diamond Lake .....          | 23.89                             | .....                                   | 13.32                  | .....                 | 10.57            | .....               | .....          | .....           |
| 234         | Oakland-Shady .....              | 22.29                             | 9.63                                    | 12.66                  | .....                 | .....            | .....               | .....          | .....           |
| 235         | Dillard .....                    | 8.51                              | .....                                   | 8.51                   | .....                 | .....            | .....               | .....          | .....           |
| 236         | Drain-Yoncalla .....             | 8.06                              | .....                                   | 8.06                   | .....                 | .....            | .....               | .....          | .....           |
| 237         | Myrtle Creek .....               | 5.72                              | .....                                   | 5.72                   | .....                 | .....            | .....               | .....          | .....           |
| 240         | Cape Arago .....                 | 14.19                             | 0.22                                    | 2.37                   | .....                 | 11.60            | .....               | .....          | .....           |
| 241         | Coos River .....                 | 19.12                             | 0.74                                    | 3.99                   | 1.67                  | 8.61             | 4.11                | .....          | .....           |
| 242         | Powers .....                     | 18.50                             | 0.10                                    | .....                  | .....                 | 18.40            | .....               | .....          | .....           |
| 243         | Empire-Coos Bay .....            | 3.61                              | .....                                   | 0.79                   | .....                 | 2.82             | .....               | .....          | .....           |

(Continued on page 130)

Table No. 43—Continued  
MILEAGES OF SECONDARY STATE HIGHWAYS  
As of December 31, 1963

| Hwy. No. | Highway                      | Total Mileage of Highway | Miles of Different Types of Improvement |                     |                    |               |                 |             |             |
|----------|------------------------------|--------------------------|---|---------------------|--------------------|---------------|-----------------|-------------|-------------|
|          |                              |                          | Concrete Pavement                       | Bituminous Pavement | Bituminous Macadam | Oiled Surface | Unolled Surface | Graded Only | Un-improved |
| 244      | Coquille-Bandon .....        | 17.28                    | .....                                   | 0.40                | 13.51              | 3.37          | .....           | .....       | .....       |
| 250      | Cape Blanco .....            | 5.54                     | .....                                   | .....               | .....              | 5.54          | .....           | .....       | .....       |
| 251      | Port Orford .....            | 0.79                     | .....                                   | .....               | .....              | 0.79          | .....           | .....       | .....       |
| 260      | Rogue River Loop .....       | 22.34                    | .....                                   | 3.30                | .....              | 19.04         | .....           | .....       | .....       |
| 261      | Williams .....               | 23.12                    | .....                                   | 0.03                | .....              | 23.09         | .....           | .....       | .....       |
| 270      | Lake of the Woods .....      | 67.05                    | .....                                   | 6.12                | 0.30               | 43.86         | 11.25           | 5.52        | .....       |
| 271      | Sams Valley .....            | 18.70                    | .....                                   | 3.06                | .....              | 15.64         | .....           | .....       | .....       |
| 272      | Medford-Provolt .....        | 25.07                    | .....                                   | 10.84               | 1.39               | 12.84         | .....           | .....       | .....       |
| 273      | Siskiyou .....               | 6.89                     | .....                                   | 6.89                | .....              | .....         | .....           | .....       | .....       |
| 281      | Hood River .....             | 19.07                    | .....                                   | 2.99                | 1.34               | 14.74         | .....           | .....       | .....       |
| 282      | Odell .....                  | 3.43                     | .....                                   | .....               | .....              | 3.43          | .....           | .....       | .....       |
| 283      | Cascade Locks .....          | 2.08                     | .....                                   | 1.41                | 0.67               | .....         | .....           | .....       | .....       |
| 290      | Sherars Bridge .....         | 28.42                    | .....                                   | .....               | .....              | 28.42         | .....           | .....       | .....       |
| 291      | Shaniko-Fossil .....         | 42.98                    | .....                                   | .....               | .....              | 23.76         | 19.22           | .....       | .....       |
| 292      | Mosier-The Dalles .....      | 20.25                    | .....                                   | 18.95               | 0.57               | 0.73          | .....           | .....       | .....       |
| 300      | Wasco-Heppner .....          | 83.82                    | .....                                   | 0.15                | .....              | 83.67         | .....           | .....       | .....       |
| 301      | Fulton Canyon-Wasco .....    | 10.76                    | .....                                   | .....               | .....              | 10.76         | .....           | .....       | .....       |
| 320      | Lexington-Echo .....         | 39.49                    | .....                                   | .....               | .....              | 39.49         | .....           | .....       | .....       |
| 321      | Heppner-Spray .....          | 40.87                    | .....                                   | .....               | .....              | 25.81         | 15.06           | .....       | .....       |
| 330      | Weston-Elgin .....           | 41.85                    | .....                                   | 7.38                | 0.22               | 34.25         | .....           | .....       | .....       |
| 331      | Umatilla Mission .....       | 4.50                     | .....                                   | .....               | .....              | 4.50          | .....           | .....       | .....       |
| 332      | Sunnyside-Umapine .....      | 7.93                     | .....                                   | .....               | .....              | 7.93          | .....           | .....       | .....       |
| 333      | Hermiston .....              | 19.74                    | .....                                   | 1.28                | .....              | 16.65         | .....           | .....       | 1.81        |
| 334      | Athena-Holdman .....         | 17.03                    | .....                                   | 0.28                | 0.74               | 16.01         | .....           | .....       | .....       |
| 335      | Havana-Helix .....           | 9.79                     | .....                                   | 1.00                | .....              | 8.79          | .....           | .....       | .....       |
| 338      | Ordnance Depot .....         | 0.41                     | .....                                   | .....               | 0.41               | .....         | .....           | .....       | .....       |
| 339      | Freewater .....              | 5.26                     | .....                                   | 5.26                | .....              | .....         | .....           | .....       | .....       |
| 340      | Medical Springs .....        | 42.57                    | .....                                   | .....               | .....              | 42.57         | .....           | .....       | .....       |
| 341      | Ukiah-Hilgard .....          | 47.22                    | .....                                   | 0.30                | 3.59               | 43.33         | .....           | .....       | .....       |
| 342      | Cove .....                   | 22.09                    | .....                                   | .....               | .....              | 22.09         | .....           | .....       | .....       |
| 343      | La Grande-North Powder ..... | 27.97                    | .....                                   | 1.61                | 11.28              | 15.08         | .....           | .....       | .....       |
| 350      | Little Sheep Creek .....     | 29.65                    | .....                                   | 8.21                | .....              | 12.73         | 8.71            | .....       | .....       |
| 351      | Joseph-Wallowa Lake .....    | 6.94                     | .....                                   | .....               | .....              | 6.94          | .....           | .....       | .....       |
| 360      | Madras-Prineville .....      | 26.28                    | .....                                   | .....               | .....              | 26.28         | .....           | .....       | .....       |
| 361      | Culver .....                 | 11.62                    | .....                                   | .....               | 11.62              | .....         | .....           | .....       | .....       |
| 370      | O'Neil .....                 | 17.67                    | .....                                   | .....               | 2.40               | 15.27         | .....           | .....       | .....       |
| 371      | Powell Butte .....           | 18.02                    | .....                                   | .....               | 7.57               | 10.45         | .....           | .....       | .....       |
| 372      | Century Drive .....          | 12.25                    | 0.18                                    | 1.03                | .....              | 11.04         | .....           | .....       | .....       |
| 373      | Cline Falls .....            | 10.32                    | .....                                   | .....               | .....              | 10.32         | .....           | .....       | .....       |
| 374      | Tumalo-Deschutes .....       | 3.85                     | .....                                   | .....               | .....              | 3.85          | .....           | .....       | .....       |
| 375      | Redmond-Bend .....           | 13.26                    | .....                                   | .....               | 13.26              | .....         | .....           | .....       | .....       |
| 380      | Paulina .....                | 55.49                    | .....                                   | 24.73               | .....              | 30.76         | .....           | .....       | .....       |
| 390      | Service Creek-Mitchell ..... | 24.70                    | .....                                   | .....               | .....              | 9.78          | 14.92           | .....       | .....       |
| 401      | Beech Creek .....            | 5.35                     | .....                                   | .....               | .....              | 5.35          | .....           | .....       | .....       |
| 402      | Kimberly-Long Creek .....    | 34.88                    | .....                                   | .....               | .....              | 34.88         | .....           | .....       | .....       |
| 410      | Sumpter Valley .....         | 22.71                    | .....                                   | 0.15                | .....              | 14.06         | 8.50            | .....       | .....       |
| 411      | Haines-Anthony .....         | 15.32                    | .....                                   | 0.23                | .....              | 15.09         | .....           | .....       | .....       |
| 413      | Halfway-Cornucopia .....     | 11.45                    | .....                                   | .....               | .....              | 5.75          | 5.70            | .....       | .....       |
| 414      | Pine Creek .....             | 0.91                     | .....                                   | .....               | .....              | 0.91          | .....           | .....       | .....       |
| 420      | Midland .....                | 5.65                     | .....                                   | 3.56                | .....              | 2.09          | .....           | .....       | .....       |
| 422      | Chiloquin .....              | 9.70                     | .....                                   | .....               | .....              | 9.70          | .....           | .....       | .....       |
| 423      | Lower Klamath .....          | 7.02                     | .....                                   | .....               | .....              | 7.02          | .....           | .....       | .....       |
| 425      | East Diamond Lake .....      | 14.82                    | .....                                   | 14.82               | .....              | .....         | .....           | .....       | .....       |
| 426      | Hatfield .....               | 2.42                     | .....                                   | .....               | .....              | 2.42          | .....           | .....       | .....       |
| 427      | Modoc Point .....            | 12.89                    | .....                                   | .....               | .....              | 12.89         | .....           | .....       | .....       |
| 428      | Sun Mountain .....           | 27.00                    | .....                                   | .....               | .....              | 27.00         | .....           | .....       | .....       |
| 429      | Crescent Lake .....          | 2.39                     | .....                                   | .....               | 2.39               | .....         | .....           | .....       | .....       |
| 431      | Warner .....                 | 65.28                    | .....                                   | 7.04                | .....              | 58.24         | .....           | .....       | .....       |
| 440      | Frenchglen .....             | 58.84                    | .....                                   | .....               | .....              | 29.06         | 29.78           | .....       | .....       |
| 441      | Diamond .....                | 26.66                    | .....                                   | .....               | .....              | .....         | 26.66           | .....       | .....       |
| 442      | Crane-Scotts Butte .....     | 63.42                    | .....                                   | 17.52               | .....              | 45.90         | .....           | .....       | .....       |
| 450      | Nyssa-Adrian .....           | 22.24                    | .....                                   | 12.09               | .....              | 10.15         | .....           | .....       | .....       |
| 451      | Vale-West .....              | 10.39                    | .....                                   | 0.04                | .....              | 10.35         | .....           | .....       | .....       |
| 452      | Adrian-Parma .....           | 2.75                     | .....                                   | .....               | .....              | 2.75          | .....           | .....       | .....       |
| 453      | Adrian-Arena Valley .....    | 3.19                     | .....                                   | .....               | .....              | 2.26          | 0.93            | .....       | .....       |
| 454      | Adrian-Caldwell .....        | 5.09                     | .....                                   | .....               | .....              | 2.86          | 2.23            | .....       | .....       |
| 455      | Olds Ferry-Ontario .....     | 36.84                    | 0.77                                    | 18.44               | 16.60              | 1.03          | .....           | .....       | .....       |
| 456      | I.O.N. ....                  | 116.83                   | .....                                   | 58.95               | 2.62               | 49.38         | .....           | .....       | 5.88        |
| 458      | Jordan Valley .....          | 10.42                    | .....                                   | .....               | 4.45               | 5.97          | .....           | .....       | .....       |
|          | Totals .....                 | 2,762.97                 | 59.14                                   | 737.20              | 186.90             | 1,573.74      | 163.98          | 13.74       | 28.27       |

Table No. 40

## MILEAGES OF PRIMARY STATE HIGHWAYS

As of December 31, 1965

The mileages given in this table are inclusive of mileages within cities and towns.

| Hwy. No. | Highway                                | Total Mileage of Highway | Miles of Different Types of Improvement |                     |                    |               |                  | Graded Only | Un-improved |
|----------|--|--------------------------|---|---------------------|--------------------|---------------|------------------|-------------|-------------|
|          |  |                          | Concrete Pavement                       | Bituminous Pavement | Bituminous Macadam | Oiled Surface | Un-oiled Surface |             |             |
| 1        | Pacific .....                          | 309.81                   | 76.09                                   | 208.28              | 22.69              | .....         | .....            | 2.75        | .....       |
| 1E       | Pacific East .....                     | 62.88                    | 17.25                                   | 45.63               | .....              | .....         | .....            | .....       | .....       |
| 1W       | Pacific West .....                     | 132.16                   | 36.59                                   | 91.19               | 4.38               | .....         | .....            | .....       | .....       |
| 2        | Columbia River <sup>①</sup> .....      | 201.61                   | 1.70                                    | 156.83              | 20.28              | 22.80         | .....            | .....       | .....       |
| 2W       | (Lower) Columbia River                 |                          |   |                     |                    |               |                  |             |             |
|          | West .....                             | 99.44                    | 23.17                                   | 72.68               | 3.59               | .....         | .....            | .....       | .....       |
| 3        | Oswego .....                           | 11.60                    | 9.20                                    | 2.40                | .....              | .....         | .....            | .....       | .....       |
| 4        | The Dalles-California .....            | 282.71                   | 1.88                                    | 170.36              | 52.45              | 58.02         | .....            | .....       | .....       |
| 5        | John Day <sup>②</sup> .....            | 278.61                   | .....                                   | 45.77               | 26.87              | 204.65        | 1.32             | .....       | .....       |
| 6        | Old Oregon Trail .....                 | 211.77                   | 0.76                                    | 119.92              | 83.21              | 7.88          | .....            | .....       | .....       |
| 7        | Central Oregon .....                   | 265.12                   | 0.16                                    | 193.33              | 38.14              | 33.49         | .....            | .....       | .....       |
| 8        | Oregon-Washington .....                | 32.33                    | .....                                   | 11.93               | 20.40              | .....         | .....            | .....       | .....       |
| 9        | Oregon Coast .....                     | 347.96                   | 10.38                                   | 184.06              | 94.78              | 52.72         | .....            | 3.80        | 2.22        |
| 10       | Wallowa Lake .....                     | 70.81                    | 0.28                                    | 21.25               | 14.16              | 35.12         | .....            | .....       | .....       |
| 11       | Enterprise-Lewiston .....              | 43.24                    | .....                                   | 21.64               | .....              | 21.60         | .....            | .....       | .....       |
| 12       | Baker-Homestead <sup>③</sup> .....     | 77.58                    | 0.05                                    | 0.24                | .....              | 70.95         | 6.34             | .....       | .....       |
| 13       | Baker-Unity .....                      | 46.01                    | 0.12                                    | 0.09                | 15.76              | 21.04         | .....            | .....       | .....       |
| 14       | Crooked River .....                    | 45.03                    | .....                                   | .....               | 0.85               | 8.39          | 35.79            | .....       | .....       |
| 15       | McKenzie .....                         | 111.74                   | 0.31                                    | 48.07               | 0.86               | 62.50         | .....            | .....       | .....       |
| 16       | Santiam .....                          | 100.36                   | .....                                   | 46.22               | 4.70               | 49.44         | .....            | .....       | .....       |
| 17       | McKenzie-Bend .....                    | 18.51                    | .....                                   | 5.04                | .....              | 13.47         | .....            | .....       | .....       |
| 18       | Willamette .....                       | 86.38                    | 0.11                                    | 74.46               | 10.69              | 1.12          | .....            | .....       | .....       |
| 19       | Fremont .....                          | 157.73                   | .....                                   | 8.54                | 68.20              | 80.99         | .....            | .....       | .....       |
| 20       | Klamath Falls-Lakeview .....           | 96.55                    | 1.11                                    | 5.07                | 55.10              | 35.27         | .....            | .....       | .....       |
| 21       | Green Springs .....                    | 59.87                    | .....                                   | 8.95                | 16.72              | 34.20         | .....            | .....       | .....       |
| 22       | Crater Lake .....                      | 85.35                    | 14.79                                   | 23.50               | 11.30              | 35.76         | .....            | .....       | .....       |
| 23       | Dairy-Bonanza .....                    | 6.97                     | .....                                   | .....               | .....              | 6.97          | .....            | .....       | .....       |
| 25       | Redwood <sup>④</sup> .....             | 46.05                    | 0.30                                    | 32.32               | 7.02               | 6.41          | .....            | .....       | .....       |
| 26       | Mount Hood .....                       | 99.29                    | 6.10                                    | 59.09               | 14.17              | 19.93         | .....            | .....       | .....       |
| 27       | Alsea .....                            | 58.53                    | .....                                   | 21.76               | 0.19               | 36.58         | .....            | .....       | .....       |
| 28       | Pendleton-John Day .....               | 121.87                   | .....                                   | 19.13               | 34.49              | 61.24         | .....            | .....       | 7.01        |
| 29       | Tualatin Valley .....                  | 42.46                    | 18.03                                   | 24.43               | .....              | .....         | .....            | .....       | .....       |
| 30       | Willamina-Salem .....                  | 26.11                    | 0.42                                    | 22.01               | 3.68               | .....         | .....            | .....       | .....       |
| 31       | Albany-Corvallis .....                 | 11.25                    | 2.34                                    | 8.91                | .....              | .....         | .....            | .....       | .....       |
| 32       | Three Rivers .....                     | 24.97                    | .....                                   | .....               | .....              | 24.97         | .....            | .....       | .....       |
| 33       | Corvallis-Newport .....                | 54.60                    | .....                                   | 13.88               | 15.64              | 25.08         | .....            | .....       | .....       |
| 34       | Siuslaw .....                          | 65.99                    | .....                                   | 6.42                | 14.65              | 44.92         | .....            | .....       | .....       |
| 35       | Coos Bay-Roseburg .....                | 75.58                    | 1.74                                    | 35.71               | 7.13               | 31.00         | .....            | .....       | .....       |
| 36       | Pendleton-Cold Springs .....           | 30.88                    | .....                                   | .....               | 5.22               | 25.15         | 0.51             | .....       | .....       |
| 37       | Wilson River .....                     | 51.20                    | 0.22                                    | 32.44               | 3.65               | 14.89         | .....            | .....       | .....       |
| 38       | Oregon Caves .....                     | 19.51                    | .....                                   | .....               | .....              | 19.51         | .....            | .....       | .....       |
| 39       | Salmon River .....                     | 44.71                    | 4.99                                    | 31.25               | 8.47               | .....         | .....            | .....       | .....       |
| 40       | Beaverton-Hillsdale .....              | 6.87                     | 0.68                                    | 6.19                | .....              | .....         | .....            | .....       | .....       |
| 41       | Ochoco .....                           | 98.37                    | .....                                   | 29.62               | 7.36               | 61.39         | .....            | .....       | .....       |
| 42       | Sherman .....                          | 68.66                    | 0.38                                    | 46.76               | 2.73               | 18.79         | .....            | .....       | .....       |
| 43       | Monmouth-Independence .....            | 2.35                     | .....                                   | 2.35                | .....              | .....         | .....            | .....       | .....       |
| 44       | Wapinitia .....                        | 26.00                    | .....                                   | .....               | 20.66              | 5.34          | .....            | .....       | .....       |
| 45       | Umpqua .....                           | 57.23                    | 0.38                                    | 24.65               | 28.89              | 3.31          | .....            | .....       | .....       |
| 46       | Necanicum .....                        | 22.09                    | .....                                   | .....               | 9.39               | 12.70         | .....            | .....       | .....       |
| 47       | Sunset .....                           | 75.18                    | 2.02                                    | 59.53               | 13.46              | 0.17          | .....            | .....       | .....       |
| 48       | John Day-Burns .....                   | 67.69                    | .....                                   | 28.32               | 12.11              | 27.26         | .....            | .....       | .....       |
| 49       | Lakeview-Burns .....                   | 89.93                    | .....                                   | .....               | 5.05               | 84.88         | .....            | .....       | .....       |
| 50       | Klamath Falls-Malin <sup>⑤</sup> ..... | 32.34                    | 0.32                                    | 5.62                | 15.88              | 8.53          | .....            | .....       | 1.99        |
| 51       | Wilsonville-Hubbard .....              | 5.63                     | 3.87                                    | 1.76                | .....              | .....         | .....            | .....       | .....       |
| 52       | Heppner .....                          | 83.15                    | .....                                   | 3.72                | 3.00               | 76.43         | .....            | .....       | .....       |
| 53       | Warm Springs .....                     | 60.07                    | 0.10                                    | 32.56               | 20.43              | 6.98          | .....            | .....       | .....       |
| 54       | Umatilla-Stanfield .....               | 12.58                    | .....                                   | .....               | 1.29               | 11.29         | .....            | .....       | .....       |
| 58       | Albany-Junction City .....             | 32.46                    | 1.75                                    | 22.01               | 8.70               | .....         | .....            | .....       | .....       |
| 59       | Sandy Boulevard .....                  | 5.51                     | .....                                   | 5.51                | .....              | .....         | .....            | .....       | .....       |
| 60       | Rogue River .....                      | 14.89                    | 5.00                                    | 9.89                | .....              | .....         | .....            | .....       | .....       |
| 61       | Stadium Freeway .....                  | 3.77                     | 0.53                                    | .....               | .....              | .....         | .....            | 0.10        | 3.14        |
| 63       | Rogue Valley .....                     | 24.12                    | 2.69                                    | 19.71               | 1.72               | .....         | .....            | .....       | .....       |
|          | Totals .....                           | 4,804.02                 | 245.81                                  | 2,180.00            | 830.11             | 1,483.13      | 43.96            | 6.65        | 14.36       |

① Includes Hood River and The Dalles spurs.

② Includes Arlington and Austin spurs.

③ Includes Halfway spur.

④ Includes "E" and "F" Streets spurs.

⑤ Includes Esplanade Street spur.

Table No. 43

**MILEAGES OF SECONDARY STATE HIGHWAYS**  
As of December 31, 1965

The mileages given in this table are inclusive of mileages within cities and towns.

| Hwy.<br>No. | Highway                          | Total<br>Mileage<br>of<br>Highway | Miles of Different Types of Improvement |                        |                       |                  |                   |                |                 |
|-------------|----------------------------------|-----------------------------------|---|------------------------|-----------------------|------------------|-------------------|----------------|-----------------|
|             |                                  |                                   | Concrete<br>Pavement                    | Bituminous<br>Pavement | Bituminous<br>Macadam | Oiled<br>Surface | Unoled<br>Surface | Graded<br>Only | Un-<br>improved |
| 102         | Nehalem .....                    | 86.38                             | 11.04                                   | 40.14                  | 2.99                  | 32.21            | .....             | .....          | .....           |
| 103         | Fishhawk Falls .....             | 14.86                             | .....                                   | .....                  | .....                 | 9.00             | .....             | .....          | 5.86            |
| 104         | Fort Stevens .....               | 4.48                              | 1.03                                    | 3.13                   | 0.32                  | .....            | .....             | .....          | .....           |
| 105         | Warrenton-Astoria .....          | 7.25                              | 0.66                                    | 2.52                   | 3.69                  | 0.38             | .....             | .....          | .....           |
| 110         | Mist-Clatskanie .....            | 11.89                             | .....                                   | 0.12                   | .....                 | 11.77            | .....             | .....          | .....           |
| 120         | Swift .....                      | 2.93                              | 1.91                                    | 1.02                   | .....                 | .....            | .....             | .....          | .....           |
| 122         | Vancouver Avenue .....           | 0.59                              | 0.29                                    | 0.30                   | .....                 | .....            | .....             | .....          | .....           |
| 123         | Northeast Portland .....         | 18.74                             | 5.55                                    | 13.19                  | .....                 | .....            | .....             | .....          | .....           |
| 125         | Crown Point .....                | 24.08                             | .....                                   | 24.08                  | .....                 | .....            | .....             | .....          | .....           |
| 130         | Little Nestucca .....            | 9.30                              | .....                                   | .....                  | 2.28                  | 7.02             | .....             | .....          | .....           |
| 131         | Netarts .....                    | 9.08                              | 0.54                                    | 0.96                   | .....                 | 7.58             | .....             | .....          | .....           |
| 140         | Hillsboro-Silverton .....        | 51.67                             | 0.35                                    | 37.67                  | .....                 | 13.65            | .....             | .....          | .....           |
| 141         | Beaverton-Tualatin .....         | 12.96                             | .....                                   | 1.48                   | .....                 | 11.48            | .....             | .....          | .....           |
| 142         | Farmington .....                 | 9.98                              | .....                                   | 7.50                   | .....                 | 2.48             | .....             | .....          | .....           |
| 143         | Scholls .....                    | 12.48                             | .....                                   | 9.60                   | .....                 | 2.88             | .....             | .....          | .....           |
| 144         | Beaverton-Tigard .....           | 7.44                              | .....                                   | .....                  | .....                 | .....            | .....             | 2.59           | 4.85            |
| 150         | Salem-Dayton .....               | 21.99                             | 0.03                                    | 1.42                   | 0.76                  | 19.78            | .....             | .....          | .....           |
| 151         | Yamhill-Newberg .....            | 11.55                             | 0.57                                    | 3.76                   | .....                 | 7.22             | .....             | .....          | .....           |
| 152         | Three Mile Lane .....            | 10.46                             | 0.29                                    | 5.98                   | .....                 | 4.19             | .....             | .....          | .....           |
| 153         | Bellevue-Hopewell .....          | 14.49                             | .....                                   | .....                  | .....                 | 14.49            | .....             | .....          | .....           |
| 154         | Lafayette .....                  | 6.36                              | .....                                   | .....                  | 0.52                  | 5.84             | .....             | .....          | .....           |
| 155         | Amity-Dayton .....               | 9.38                              | 1.73                                    | .....                  | .....                 | 7.65             | .....             | .....          | .....           |
| 156         | McMinnville .....                | 1.71                              | 0.93                                    | 0.78                   | .....                 | .....            | .....             | .....          | .....           |
| 157         | Willamina-Sheridan .....         | 8.51                              | .....                                   | 3.66                   | 4.85                  | .....            | .....             | .....          | .....           |
| 160         | Cascade .....                    | 44.28                             | 5.28                                    | 22.79                  | 0.13                  | 16.08            | .....             | .....          | .....           |
| 161         | Woodburn-Estacada .....          | 33.51                             | 0.63                                    | 4.66                   | 4.82                  | 23.40            | .....             | .....          | .....           |
| 162         | North Santiam .....              | 81.74                             | .....                                   | 69.91                  | .....                 | 11.83            | .....             | .....          | .....           |
| 163         | Silver Creek Falls .....         | 40.92                             | .....                                   | 12.54                  | .....                 | 28.38            | .....             | .....          | .....           |
| 164         | Jefferson .....                  | 8.39                              | 0.55                                    | 7.84                   | .....                 | .....            | .....             | .....          | .....           |
| 165         | Aumsville-Mehama .....           | 16.43                             | .....                                   | 13.64                  | .....                 | 2.79             | .....             | .....          | .....           |
| 170         | Canby-Marquam .....              | 8.02                              | .....                                   | .....                  | .....                 | 8.02             | .....             | .....          | .....           |
| 171         | Clackamas .....                  | 50.05                             | .....                                   | 23.04                  | .....                 | 27.01            | .....             | .....          | .....           |
| 172         | Eagle Creek-Sandy .....          | 5.94                              | .....                                   | .....                  | .....                 | 5.94             | .....             | .....          | .....           |
| 173         | Timberline .....                 | 5.49                              | .....                                   | .....                  | 5.49                  | .....            | .....             | .....          | .....           |
| 180         | Eddyville-Blodgett .....         | 19.25                             | .....                                   | 0.48                   | .....                 | 18.77            | .....             | .....          | .....           |
| 181         | Siletz .....                     | 31.45                             | .....                                   | 6.64                   | 7.82                  | 10.81            | 6.18              | .....          | .....           |
| 182         | Otter Rock .....                 | 0.75                              | .....                                   | 0.75                   | .....                 | .....            | .....             | .....          | .....           |
| 189         | Dallas-Rickreall .....           | 3.97                              | .....                                   | 3.97                   | .....                 | .....            | .....             | .....          | .....           |
| 191         | Kings Valley .....               | 31.40                             | .....                                   | 11.53                  | .....                 | 19.87            | .....             | .....          | .....           |
| 193         | Independence .....               | 6.42                              | .....                                   | 3.45                   | .....                 | 2.97             | .....             | .....          | .....           |
| 194         | Monmouth .....                   | 7.56                              | .....                                   | 0.39                   | 5.48                  | 1.69             | .....             | .....          | .....           |
| 200         | Territorial .....                | 45.94                             | .....                                   | 22.81                  | .....                 | 17.10            | 6.03              | .....          | .....           |
| 201         | Alsea-Deadwood .....             | 9.49                              | .....                                   | .....                  | .....                 | 9.49             | .....             | .....          | .....           |
| 210         | Corvallis-Lebanon .....          | 18.05                             | .....                                   | 18.05                  | .....                 | .....            | .....             | .....          | .....           |
| 211         | Albany-Lyons .....               | 25.74                             | .....                                   | 10.93                  | 11.32                 | 3.49             | .....             | .....          | .....           |
| 212         | Halsey-Sweet Home .....          | 21.50                             | .....                                   | 9.33                   | 6.69                  | 5.48             | .....             | .....          | .....           |
| 215         | Clear Lake-Belknap Springs ..... | 19.81                             | .....                                   | 19.81                  | .....                 | .....            | .....             | .....          | .....           |
| 220         | Mapleton-Eugene .....            | 44.35                             | .....                                   | 5.78                   | 22.54                 | 16.03            | .....             | .....          | .....           |
| 222         | Springfield-Creswell .....       | 14.88                             | 0.14                                    | 3.03                   | 0.03                  | 8.05             | .....             | .....          | 3.63            |
| 223         | Junction City-Eugene .....       | 13.65                             | 0.70                                    | 12.95                  | .....                 | .....            | .....             | .....          | .....           |
| 225         | McVay .....                      | 2.53                              | .....                                   | 2.53                   | .....                 | .....            | .....             | .....          | .....           |
| 226         | Goshen-Divide .....              | 19.91                             | 8.84                                    | 11.07                  | .....                 | .....            | .....             | .....          | .....           |
| 227         | Eugene-Springfield .....         | 9.99                              | 2.87                                    | 3.30                   | .....                 | .....            | .....             | 0.17           | 3.65            |
| 228         | Springfield .....                | 1.40                              | .....                                   | 1.40                   | .....                 | .....            | .....             | .....          | .....           |
| 230         | Tiller-Trail .....               | 52.70                             | .....                                   | 8.41                   | 11.11                 | 33.18            | .....             | .....          | .....           |
| 231         | Elkton-Sutherlin .....           | 27.18                             | 0.16                                    | 13.34                  | 0.12                  | 13.56            | .....             | .....          | .....           |
| 232         | Crater Lake-North .....          | 5.27                              | .....                                   | 5.27                   | .....                 | .....            | .....             | .....          | .....           |
| 233         | West Diamond Lake .....          | 23.89                             | .....                                   | 13.32                  | .....                 | 10.57            | .....             | .....          | .....           |
| 234         | Oakland-Shady .....              | 22.29                             | 9.72                                    | 12.57                  | .....                 | .....            | .....             | .....          | .....           |
| 235         | Dillard .....                    | 8.49                              | .....                                   | 8.49                   | .....                 | .....            | .....             | .....          | .....           |
| 236         | Drain-Yoncalla .....             | 8.06                              | .....                                   | 8.06                   | .....                 | .....            | .....             | .....          | .....           |
| 237         | Myrtle Creek .....               | 5.70                              | .....                                   | 5.70                   | .....                 | .....            | .....             | .....          | .....           |
| 240         | Cape Arago .....                 | 14.19                             | 0.22                                    | 2.37                   | .....                 | 11.60            | .....             | .....          | .....           |
| 241         | Coos River .....                 | 19.12                             | 0.74                                    | 3.99                   | 1.67                  | 8.61             | 4.11              | .....          | .....           |
| 242         | Powers .....                     | 18.50                             | 0.10                                    | 0.23                   | .....                 | 18.17            | .....             | .....          | .....           |
| 243         | Empire-Coos Bay .....            | 3.61                              | .....                                   | 0.79                   | .....                 | 2.82             | .....             | .....          | .....           |
| 244         | Coquille-Bandon .....            | 17.28                             | .....                                   | 0.40                   | 13.51                 | 3.37             | .....             | .....          | .....           |

(Continued on page 134)



Table No. 43—Continued

## MILEAGES OF SECONDARY STATE HIGHWAYS

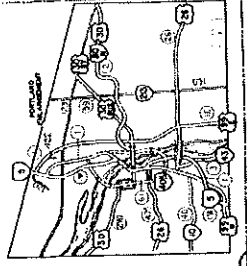
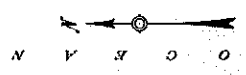
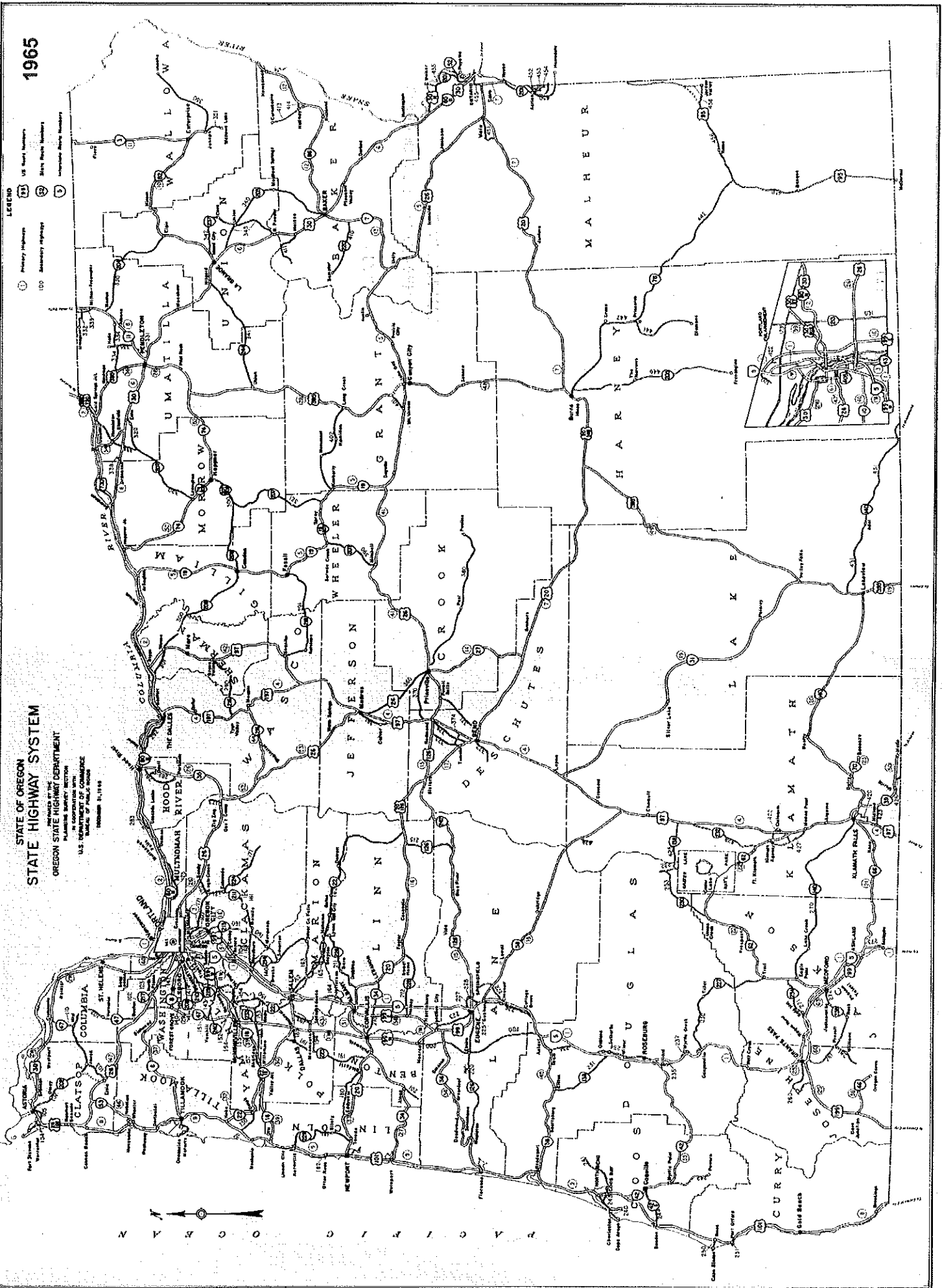
As of December 31, 1965

| Hwy.<br>No. | Highway                      | Total<br>Mileage<br>of<br>Highway | Miles of Different Types of Improvement |                        |                       |                  |                   |                |                 |
|-------------|------------------------------|-----------------------------------|---|------------------------|-----------------------|------------------|-------------------|----------------|-----------------|
|             |                              |                                   | Concrete<br>Pavement                    | Bituminous<br>Pavement | Bituminous<br>Macadam | Oiled<br>Surface | Unoled<br>Surface | Graded<br>Only | Un-<br>improved |
| 250         | Cape Blanco .....            | 5.54                              | .....                                   | .....                  | .....                 | 5.54             | .....             | .....          | .....           |
| 251         | Port Orford .....            | 0.79                              | .....                                   | .....                  | .....                 | 0.79             | .....             | .....          | .....           |
| 260         | Rogue River Loop .....       | 22.34                             | .....                                   | 3.30                   | .....                 | 19.04            | .....             | .....          | .....           |
| 261         | Williams .....               | 23.12                             | .....                                   | 0.03                   | .....                 | 23.09            | .....             | .....          | .....           |
| 270         | Lake of the Woods .....      | 66.53                             | .....                                   | 25.96                  | 0.30                  | 40.27            | .....             | .....          | .....           |
| 271         | Sams Valley .....            | 18.70                             | .....                                   | 3.06                   | .....                 | 15.64            | .....             | .....          | .....           |
| 272         | Medford-Provolt .....        | 25.07                             | .....                                   | 10.84                  | 1.39                  | 12.84            | .....             | .....          | .....           |
| 273         | Siskiyou .....               | 6.89                              | .....                                   | 6.89                   | .....                 | .....            | .....             | .....          | .....           |
| 281         | Hood River .....             | 19.07                             | .....                                   | 2.99                   | 1.34                  | 14.74            | .....             | .....          | .....           |
| 282         | Odell .....                  | 3.43                              | .....                                   | .....                  | .....                 | 3.43             | .....             | .....          | .....           |
| 283         | Cascade Locks .....          | 2.08                              | .....                                   | 1.41                   | 0.67                  | .....            | .....             | .....          | .....           |
| 290         | Sherars Bridge .....         | 28.47                             | .....                                   | .....                  | .....                 | 28.47            | .....             | .....          | .....           |
| 291         | Shaniko-Fossil .....         | 42.98                             | .....                                   | .....                  | .....                 | 41.28            | 1.70              | .....          | .....           |
| 292         | Mosier-The Dalles .....      | 20.25                             | .....                                   | 18.92                  | 0.60                  | 0.73             | .....             | .....          | .....           |
| 300         | Wasco-Heppner .....          | 83.82                             | .....                                   | 0.15                   | .....                 | 83.67            | .....             | .....          | .....           |
| 301         | Fulton Canyon-Wasco .....    | 10.76                             | .....                                   | .....                  | .....                 | 10.76            | .....             | .....          | .....           |
| 320         | Lexington-Echo .....         | 39.49                             | .....                                   | .....                  | .....                 | 39.49            | .....             | .....          | .....           |
| 321         | Heppner-Spray .....          | 40.87                             | .....                                   | .....                  | .....                 | 25.86            | 15.01             | .....          | .....           |
| 330         | Weston-Elgin .....           | 41.85                             | .....                                   | 7.38                   | 0.22                  | 34.25            | .....             | .....          | .....           |
| 331         | Umatilla Mission .....       | 4.50                              | .....                                   | .....                  | .....                 | 4.50             | .....             | .....          | .....           |
| 332         | Sunnyside-Umapine .....      | 7.93                              | .....                                   | .....                  | .....                 | 7.93             | .....             | .....          | .....           |
| 333         | Hermiston .....              | 19.74                             | .....                                   | 1.28                   | .....                 | 16.65            | .....             | .....          | 1.81            |
| 334         | Athena-Holdman .....         | 17.03                             | .....                                   | 0.28                   | 0.74                  | 16.01            | .....             | .....          | .....           |
| 335         | Havana-Helix .....           | 9.79                              | .....                                   | 1.00                   | .....                 | 8.79             | .....             | .....          | .....           |
| 338         | Ordnance Depot .....         | 0.41                              | .....                                   | .....                  | 0.41                  | .....            | .....             | .....          | .....           |
| 339         | Freewater .....              | 5.26                              | .....                                   | 5.26                   | .....                 | .....            | .....             | .....          | .....           |
| 340         | Medical Springs .....        | 42.57                             | .....                                   | .....                  | .....                 | 42.57            | .....             | .....          | .....           |
| 341         | Ukiah-Hilgard .....          | 47.22                             | .....                                   | 0.30                   | 3.59                  | 43.33            | .....             | .....          | .....           |
| 342         | Cove .....                   | 22.09                             | .....                                   | .....                  | .....                 | 22.09            | .....             | .....          | .....           |
| 343         | La Grande-N. Powder .....    | 27.97                             | .....                                   | 1.61                   | 11.28                 | 15.08            | .....             | .....          | .....           |
| 350         | Little Sheep Creek .....     | 29.65                             | .....                                   | 8.21                   | .....                 | 12.73            | 8.71              | .....          | .....           |
| 351         | Joseph-Wallowa Lake .....    | 6.94                              | .....                                   | .....                  | .....                 | 6.94             | .....             | .....          | .....           |
| 360         | Madras-Prineville .....      | 26.28                             | .....                                   | .....                  | .....                 | 26.28            | .....             | .....          | .....           |
| 361         | Culver .....                 | 11.62                             | .....                                   | .....                  | 11.62                 | .....            | .....             | .....          | .....           |
| 370         | O'Neil .....                 | 17.67                             | .....                                   | .....                  | 2.40                  | 15.27            | .....             | .....          | .....           |
| 371         | Powell Butte .....           | 18.02                             | .....                                   | .....                  | 7.57                  | 10.45            | .....             | .....          | .....           |
| 372         | Century Drive .....          | 12.26                             | 0.18                                    | 1.40                   | .....                 | 10.68            | .....             | .....          | .....           |
| 373         | Cline Falls .....            | 10.32                             | .....                                   | .....                  | .....                 | 10.32            | .....             | .....          | .....           |
| 374         | Tumalo-Deschutes .....       | 3.85                              | .....                                   | .....                  | .....                 | 3.85             | .....             | .....          | .....           |
| 375         | Redmond-Bend .....           | 13.26                             | .....                                   | .....                  | 13.26                 | .....            | .....             | .....          | .....           |
| 380         | Paulina .....                | 55.49                             | .....                                   | 24.73                  | .....                 | 30.76            | .....             | .....          | .....           |
| 390         | Service Creek-Mitchell ..... | 24.70                             | .....                                   | .....                  | .....                 | 12.38            | 12.32             | .....          | .....           |
| 401         | Beech Creek .....            | 5.35                              | .....                                   | .....                  | .....                 | 5.35             | .....             | .....          | .....           |
| 402         | Kimberly-Long Creek .....    | 34.88                             | .....                                   | .....                  | .....                 | 34.88            | .....             | .....          | .....           |
| 410         | Sumpter Valley .....         | 22.71                             | .....                                   | 0.15                   | .....                 | 14.06            | 8.50              | .....          | .....           |
| 411         | Haines-Anthony .....         | 15.32                             | .....                                   | 0.23                   | .....                 | 15.09            | .....             | .....          | .....           |
| 413         | Halfway-Cornucopia .....     | 11.45                             | .....                                   | .....                  | .....                 | 5.75             | 5.70              | .....          | .....           |
| 414         | Pine Creek .....             | 0.91                              | .....                                   | .....                  | .....                 | 0.91             | .....             | .....          | .....           |
| 420         | Midland .....                | 5.65                              | .....                                   | 3.56                   | .....                 | 2.09             | .....             | .....          | .....           |
| 422         | Chiloquin .....              | 9.70                              | .....                                   | .....                  | .....                 | 9.70             | .....             | .....          | .....           |
| 423         | Lower Klamath .....          | 7.02                              | .....                                   | .....                  | .....                 | 7.02             | .....             | .....          | .....           |
| 425         | East Diamond Lake .....      | 14.82                             | .....                                   | 14.82                  | .....                 | .....            | .....             | .....          | .....           |
| 426         | Hatfield .....               | 2.42                              | .....                                   | .....                  | .....                 | 2.42             | .....             | .....          | .....           |
| 427         | Modoc Point .....            | 12.89                             | .....                                   | .....                  | .....                 | 12.89            | .....             | .....          | .....           |
| 428         | Sun Mountain .....           | 27.00                             | .....                                   | .....                  | .....                 | 27.00            | .....             | .....          | .....           |
| 429         | Crescent Lake .....          | 2.39                              | .....                                   | .....                  | 2.39                  | .....            | .....             | .....          | .....           |
| 431         | Warner .....                 | 65.28                             | .....                                   | 7.04                   | .....                 | 58.24            | .....             | .....          | .....           |
| 440         | Frenchglen .....             | 58.37                             | .....                                   | .....                  | .....                 | 46.70            | 11.67             | .....          | .....           |
| 441         | Diamond .....                | 26.66                             | .....                                   | .....                  | .....                 | .....            | 26.66             | .....          | .....           |
| 442         | Steens .....                 | 92.47                             | .....                                   | 45.39                  | 4.80                  | 42.14            | 0.14              | .....          | .....           |
| 450         | Nyssa-Adrian .....           | 22.24                             | .....                                   | 12.09                  | .....                 | 10.15            | .....             | .....          | .....           |
| 451         | Vale-West .....              | 10.39                             | .....                                   | 0.04                   | .....                 | 10.35            | .....             | .....          | .....           |
| 452         | Adrian-Parma .....           | 2.75                              | .....                                   | .....                  | .....                 | 2.75             | .....             | .....          | .....           |
| 453         | Adrian-Arena Valley .....    | 3.19                              | .....                                   | .....                  | .....                 | 3.19             | .....             | .....          | .....           |
| 454         | Adrian-Caldwell .....        | 5.09                              | .....                                   | .....                  | .....                 | 5.09             | .....             | .....          | .....           |
| 455         | Olds Ferry-Ontario .....     | 36.86                             | 0.77                                    | 18.46                  | 16.60                 | 1.03             | .....             | .....          | .....           |
| 456         | I.O.N. .....                 | 116.83                            | .....                                   | 70.53                  | 2.62                  | 37.80            | .....             | .....          | 5.88            |
| 458         | Jordan Valley .....          | 10.42                             | .....                                   | .....                  | 4.45                  | 5.97             | .....             | .....          | .....           |
|             | Totals .....                 | 2,797.33                          | 55.82                                   | 840.18                 | 192.39                | 1,573.77         | 106.73            | 2.76           | 25.68           |

STATE OF OREGON  
STATE HIGHWAY SYSTEM

OREGON STATE HIGHWAY DEPARTMENT  
MAINTENANCE DIVISION  
IN COOPERATION WITH  
U.S. DEPARTMENT OF COMMERCE  
BUREAU OF PUBLIC ROADS  
REVISION 11/1/65

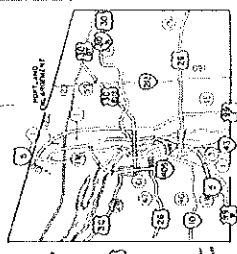
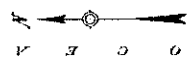
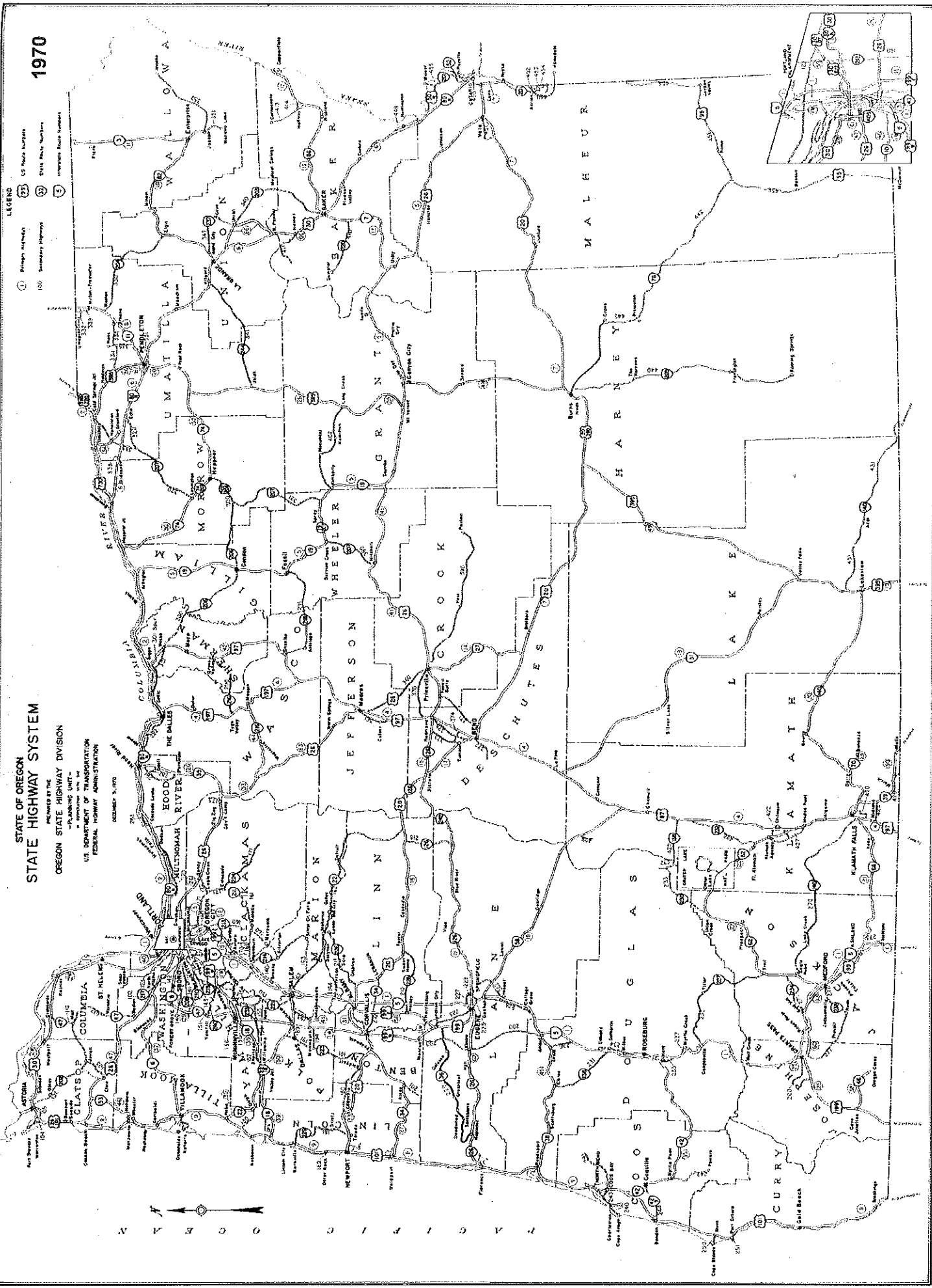
- LEGEND
- ① Primary Highway
  - ② Secondary Highway
  - ③ US Road Number
  - ④ State Route Number
  - ⑤ Interstate Route Number



1970

STATE OF OREGON  
STATE HIGHWAY SYSTEM

PREPARED BY THE  
OREGON STATE HIGHWAY DIVISION  
—PLANNING UNIT—  
IN COOPERATION WITH THE  
U.S. DEPARTMENT OF TRANSPORTATION  
FEDERAL HIGHWAY ADMINISTRATION  
DECEMBER 3, 1970

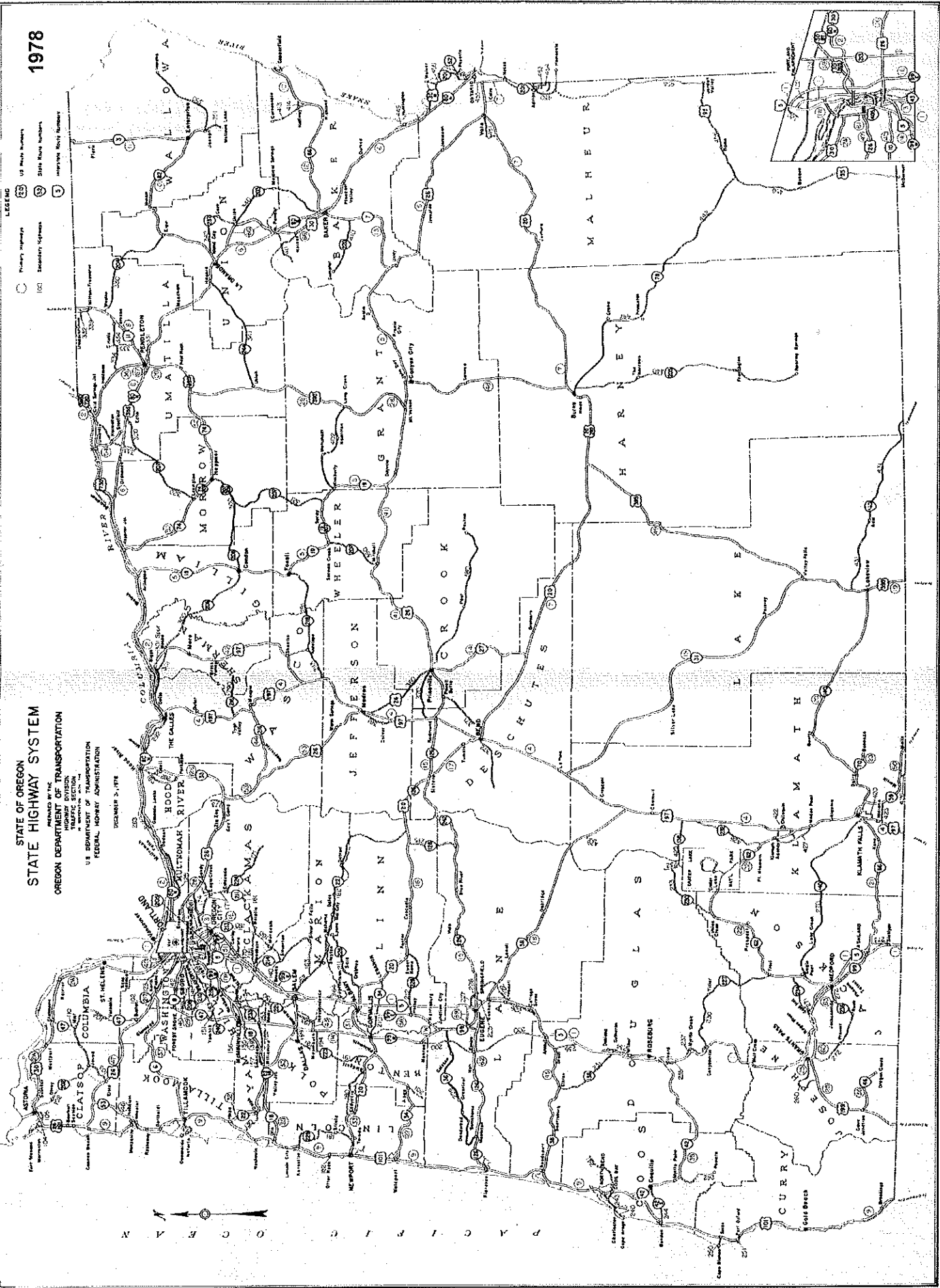


STATE OF OREGON  
STATE HIGHWAY SYSTEM

PREPARED BY THE  
OREGON DEPARTMENT OF TRANSPORTATION  
TRAFFIC SECTION  
IN COOPERATION WITH THE  
U.S. BUREAU OF HIGHWAY ADMINISTRATION  
FEDERAL HIGHWAY ADMINISTRATION  
DECEMBER 3, 1978

LEGEND

- Primary Highways
- Secondary Highways
- US Route Numbers
- State Route Numbers
- Interstate Route Numbers



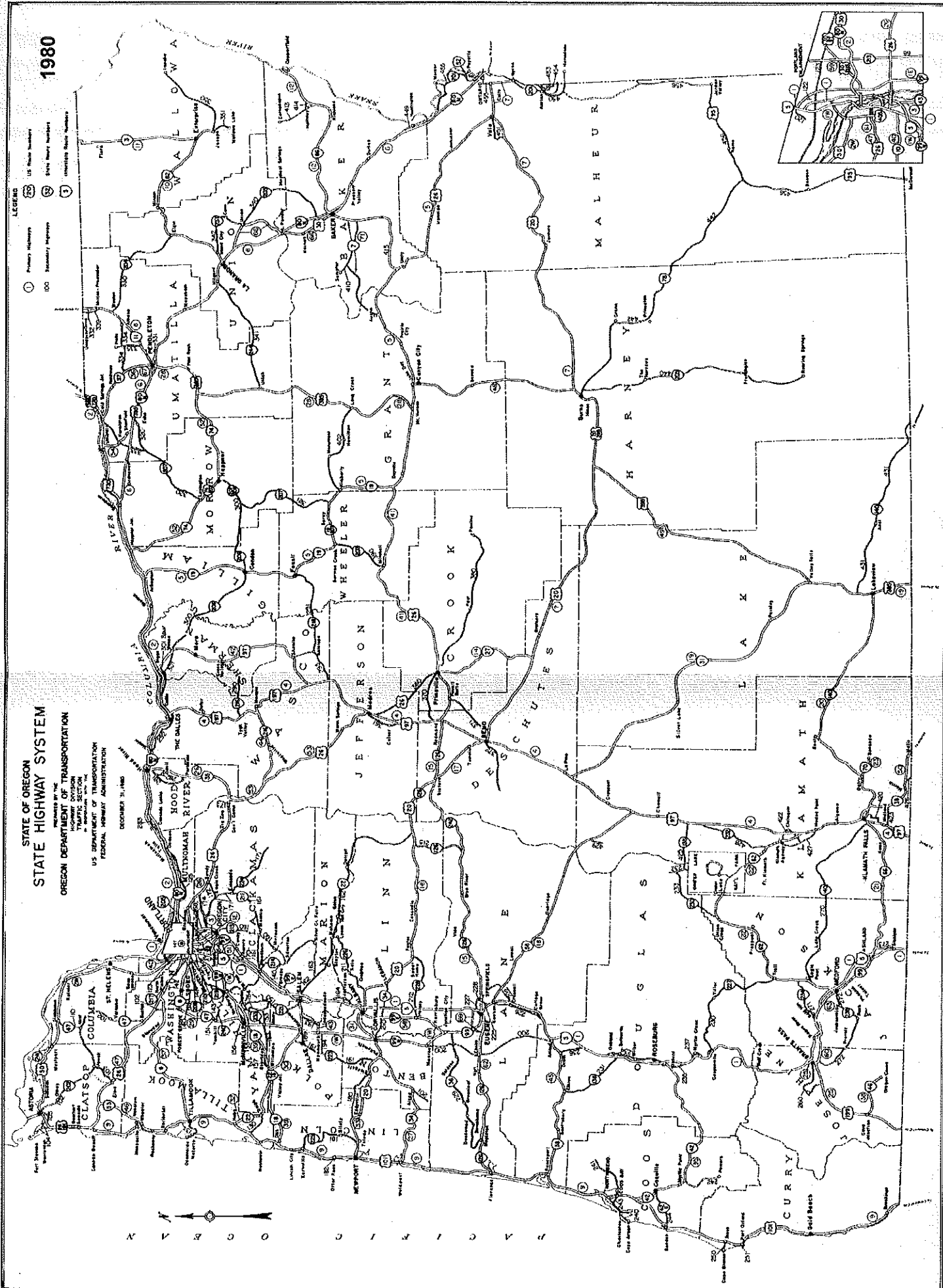


STATE OF OREGON  
STATE HIGHWAY SYSTEM

PREPARED BY THE  
OREGON DEPARTMENT OF TRANSPORTATION  
TRAFFIC SECTION  
IN COOPERATION WITH THE  
U.S. FEDERAL BUREAU OF HIGHWAY ADMINISTRATION  
DECEMBER 31, 1980

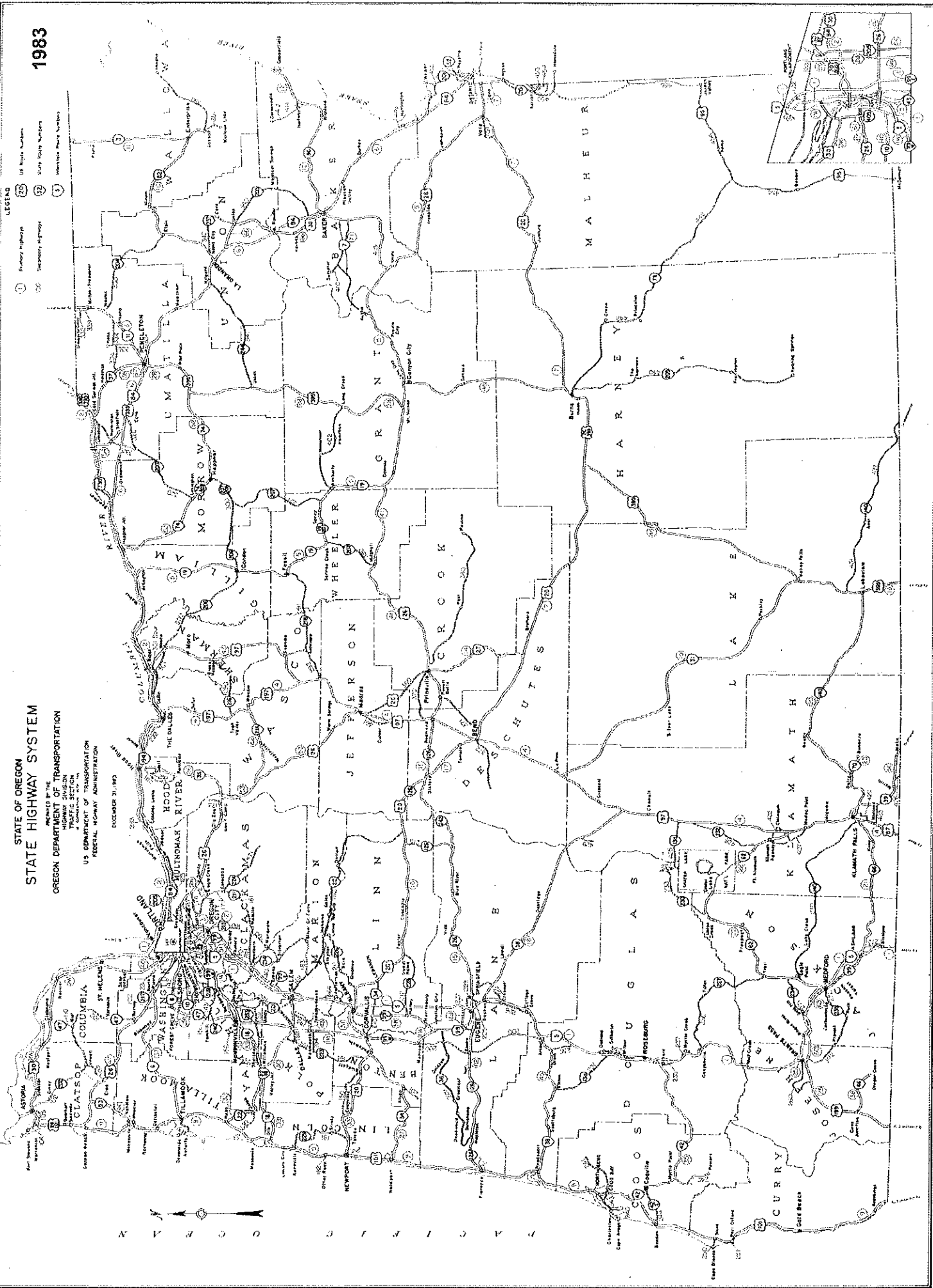
1980

- LEGEND
- ① Primary Highway
  - ② Secondary Highway
  - ③ US Route Number
  - ④ State Route Number
  - ⑤ Interstate Route Number



STATE OF OREGON  
STATE HIGHWAY SYSTEM

1983



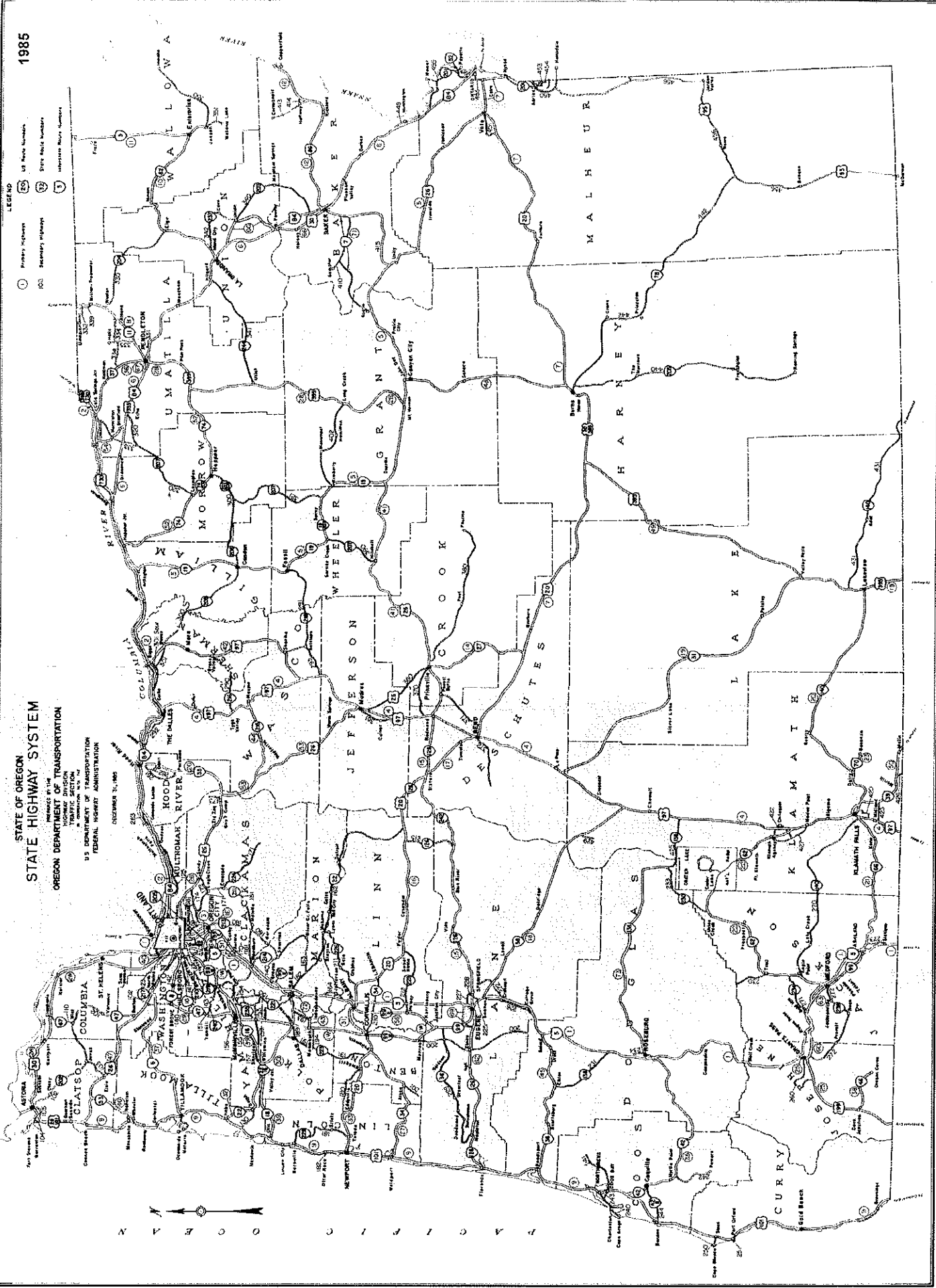
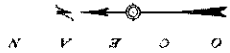


STATE OF OREGON  
STATE HIGHWAY SYSTEM

PREPARED BY THE  
OREGON DEPARTMENT OF TRANSPORTATION  
TRAFFIC SECTION  
A DIVISION OF THE  
U.S. DEPARTMENT OF TRANSPORTATION  
FEDERAL HIGHWAY ADMINISTRATION  
OCTOBER 31, 1985

LEGEND

- ① Primary Highway
- ② Secondary Highway
- ③ Interstate Highway
- ④ US Route Number
- ⑤ State Route Number
- ⑥ Interstate Route Number

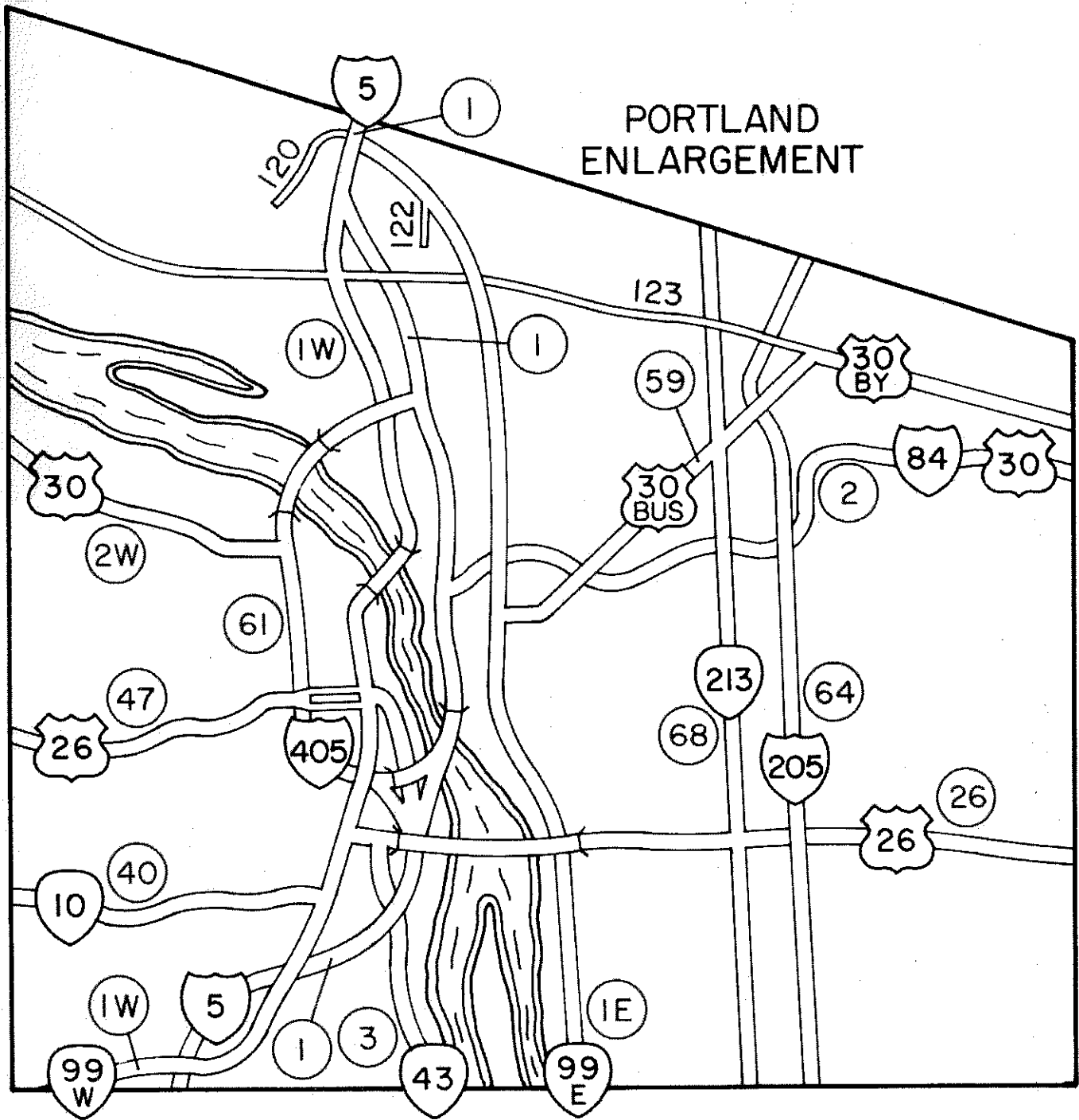




MAP SHOWING  
STATE HIGHWAY SYSTEM

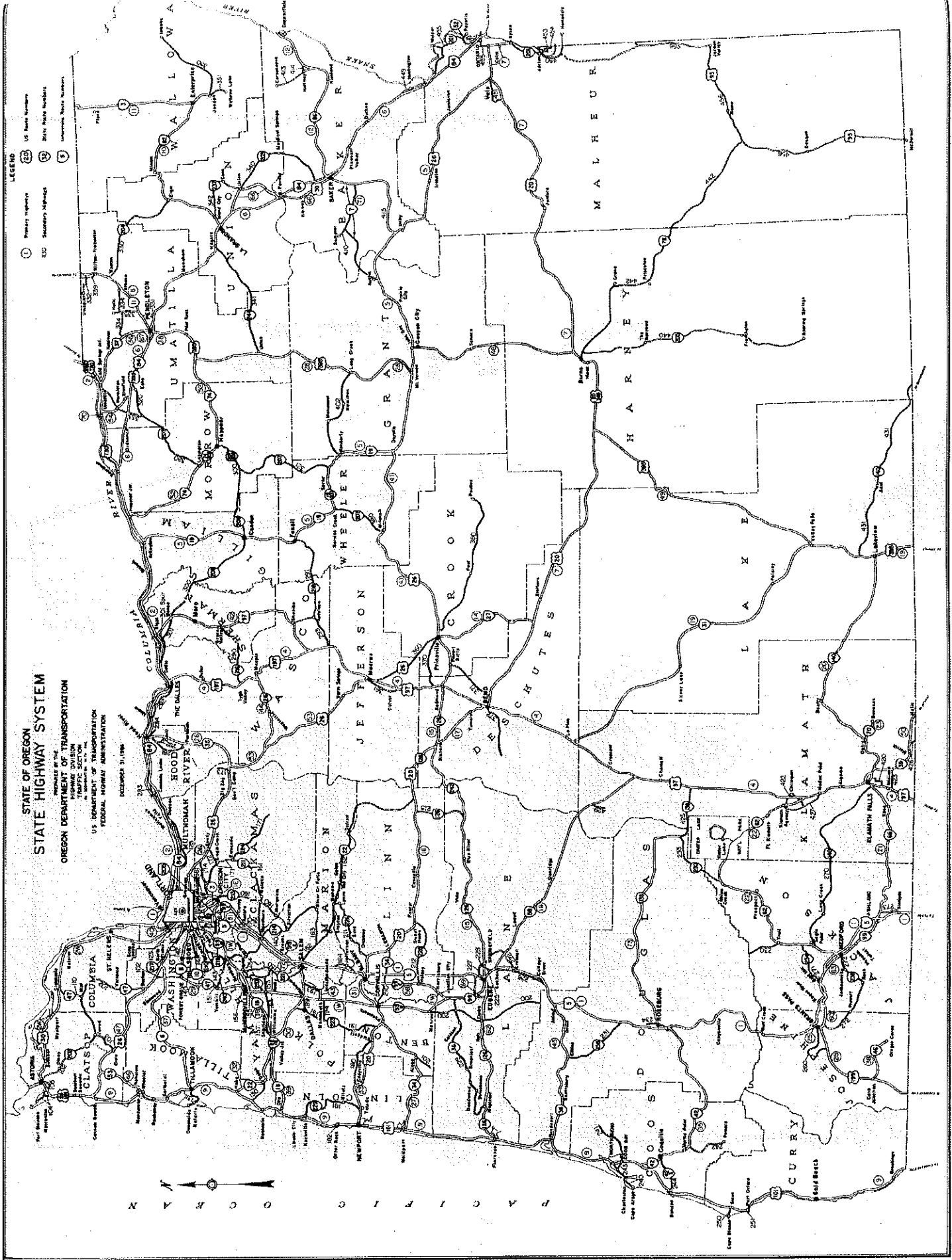
1985

AND  
PRINCIPLE ROUTES



**STATE OF OREGON**  
**STATE HIGHWAY SYSTEM**

PREPARED BY THE  
**OREGON DEPARTMENT OF TRANSPORTATION**  
 TRAFFIC SECTION  
 FEDERAL HIGHWAY ADMINISTRATION  
 OCTOBER 31, 1984

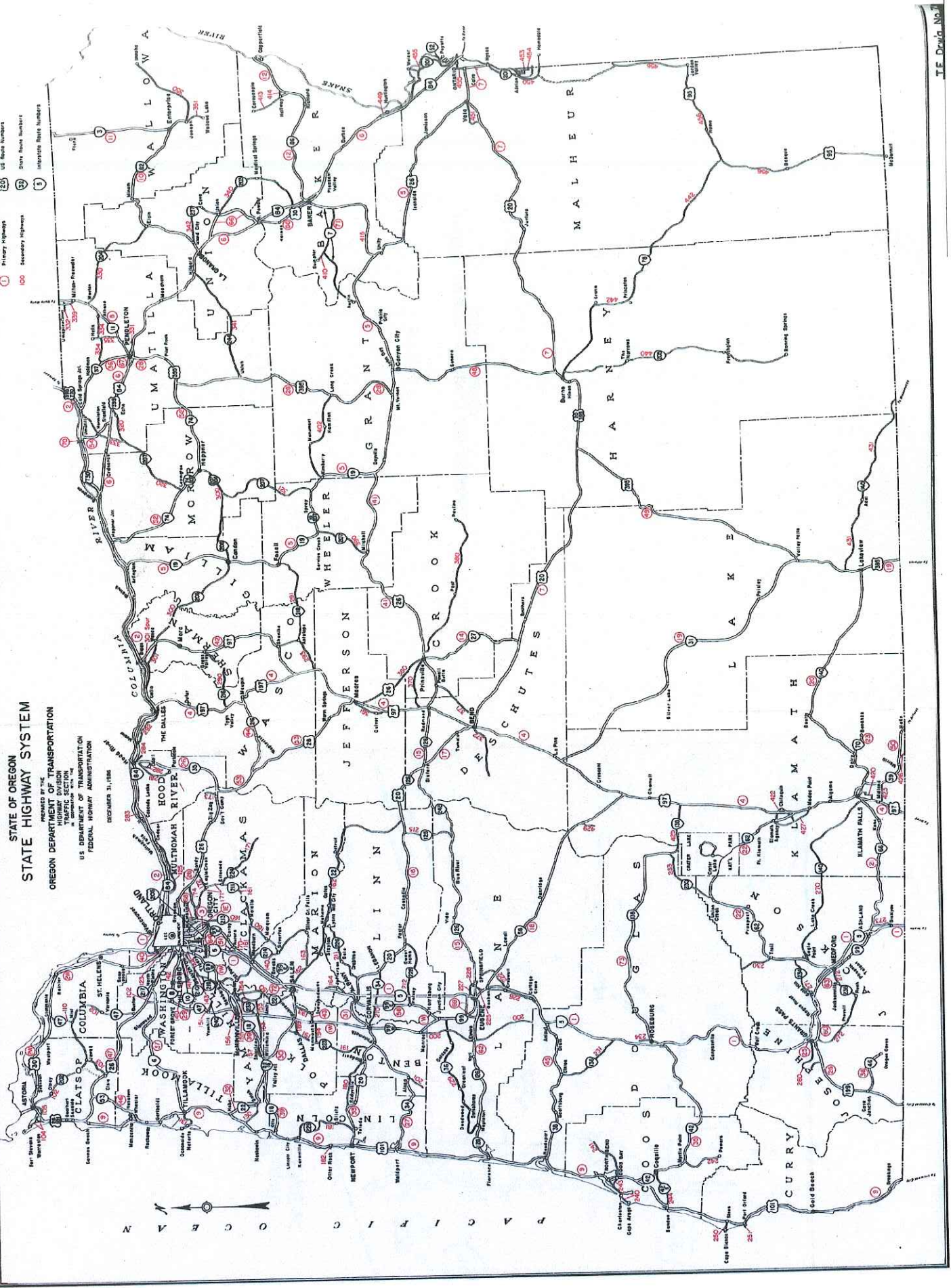


- LEGEND**
- ① Primary Highway
  - ② Secondary Highway
  - ③ US Route Number
  - ④ State Route Number
  - ⑤ Interstate Route Number





1986

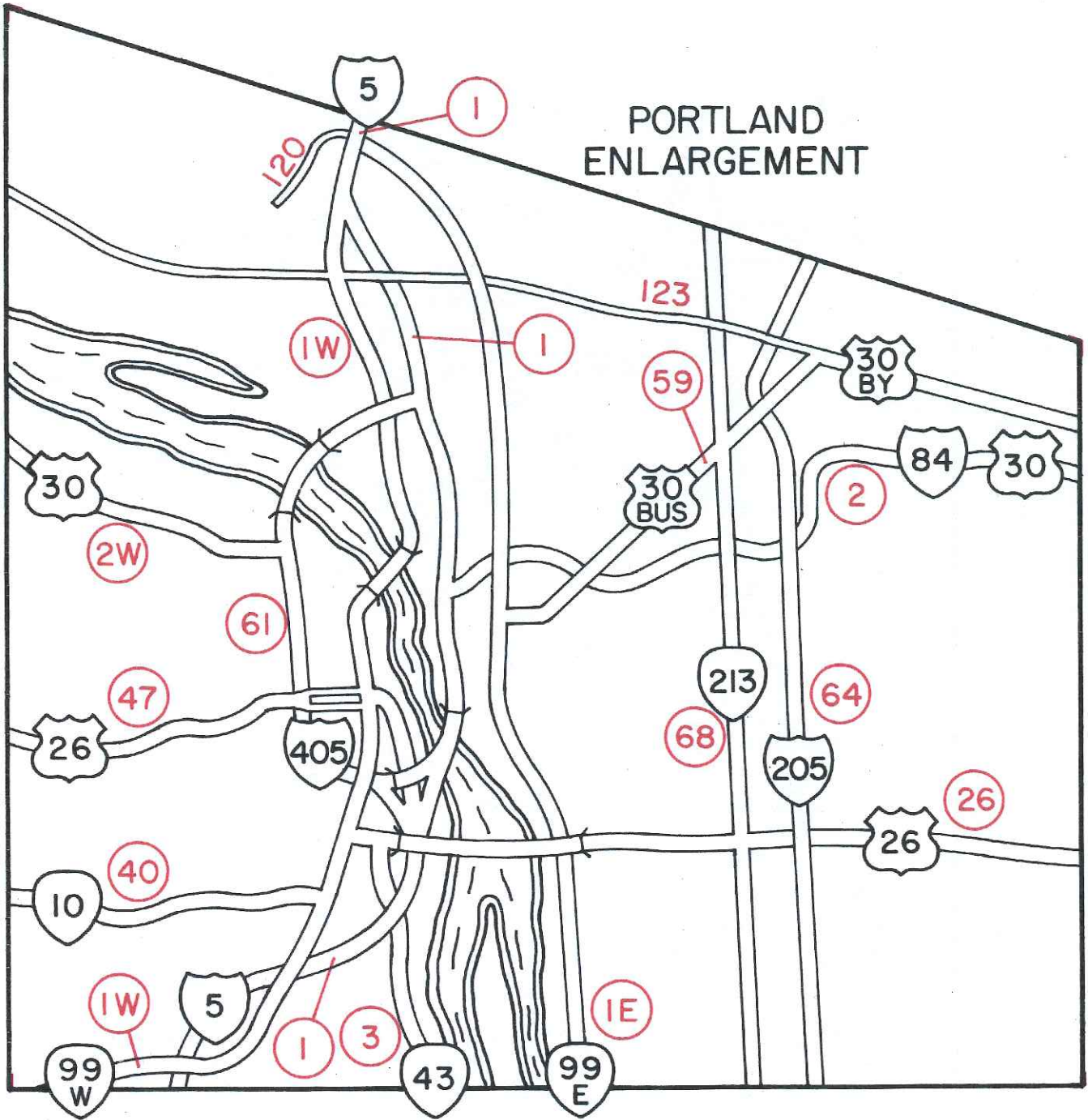




MAP SHOWING  
STATE HIGHWAY SYSTEM

AND

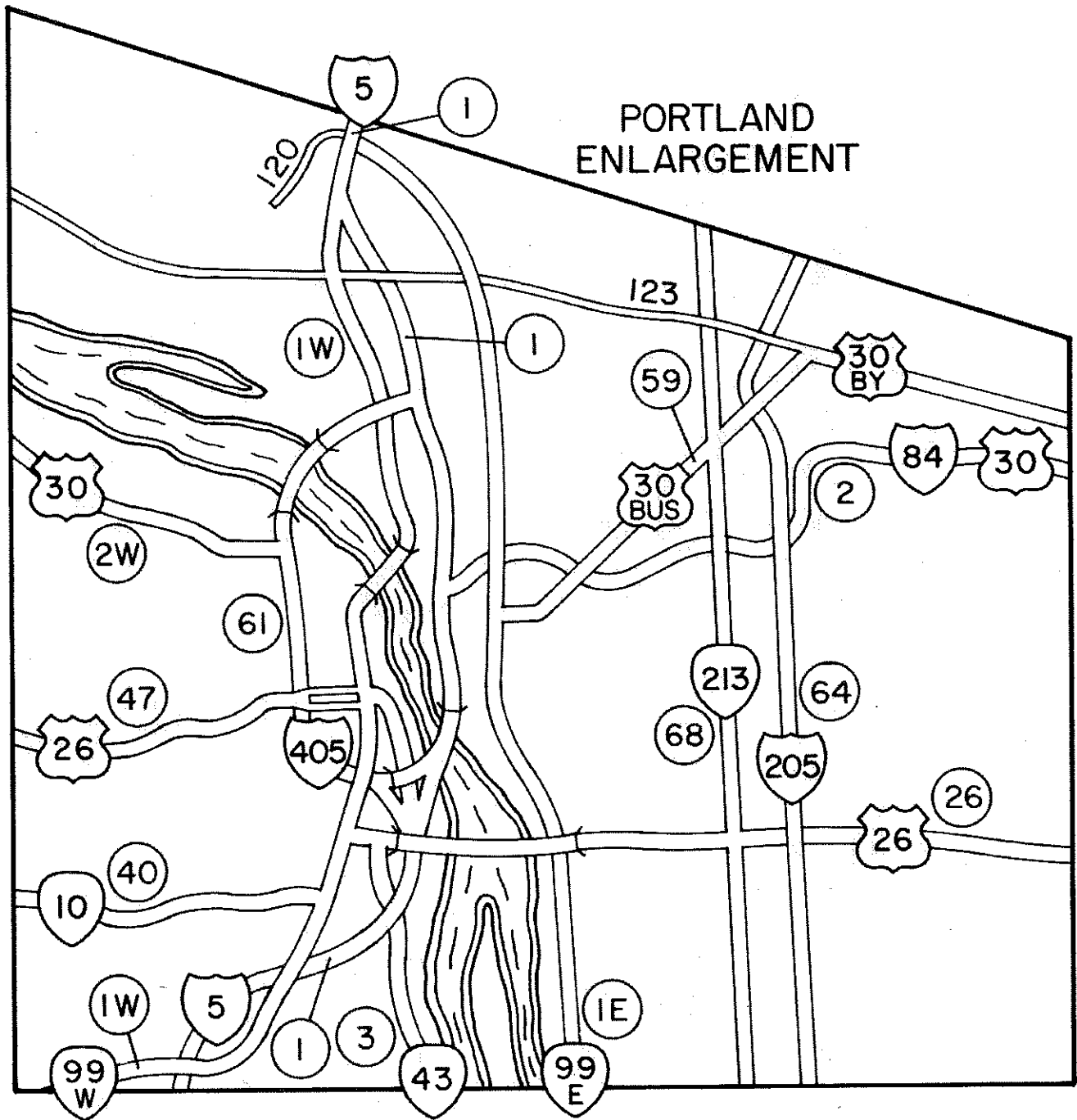
PRINCIPLE ROUTES





MAP SHOWING  
STATE HIGHWAY SYSTEM

AND  
PRINCIPLE ROUTES

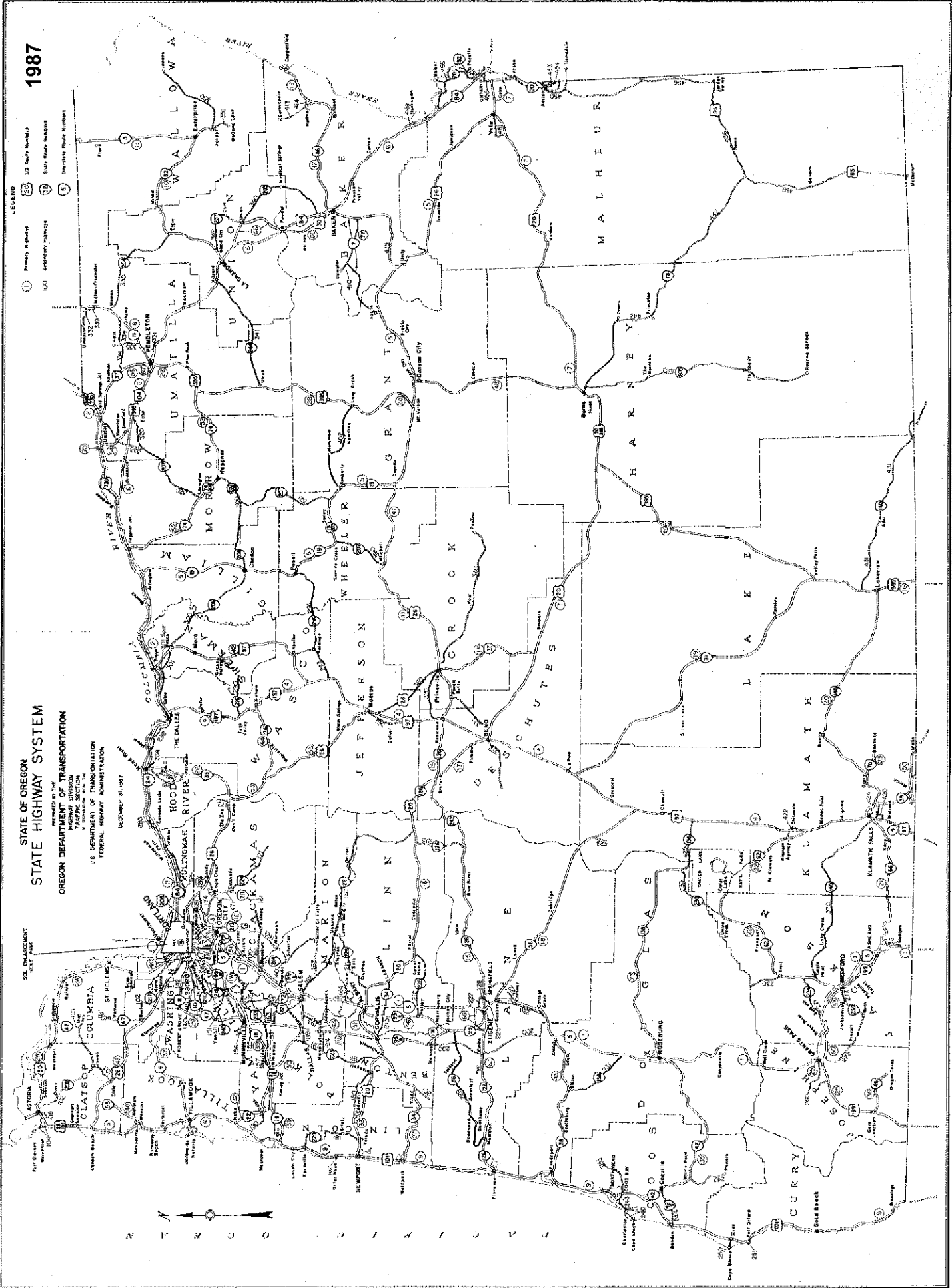


LEGEND

- ① Primary Highways
- ② Secondary Highways
- ③ State Road Number
- ④ Invariant Road Number

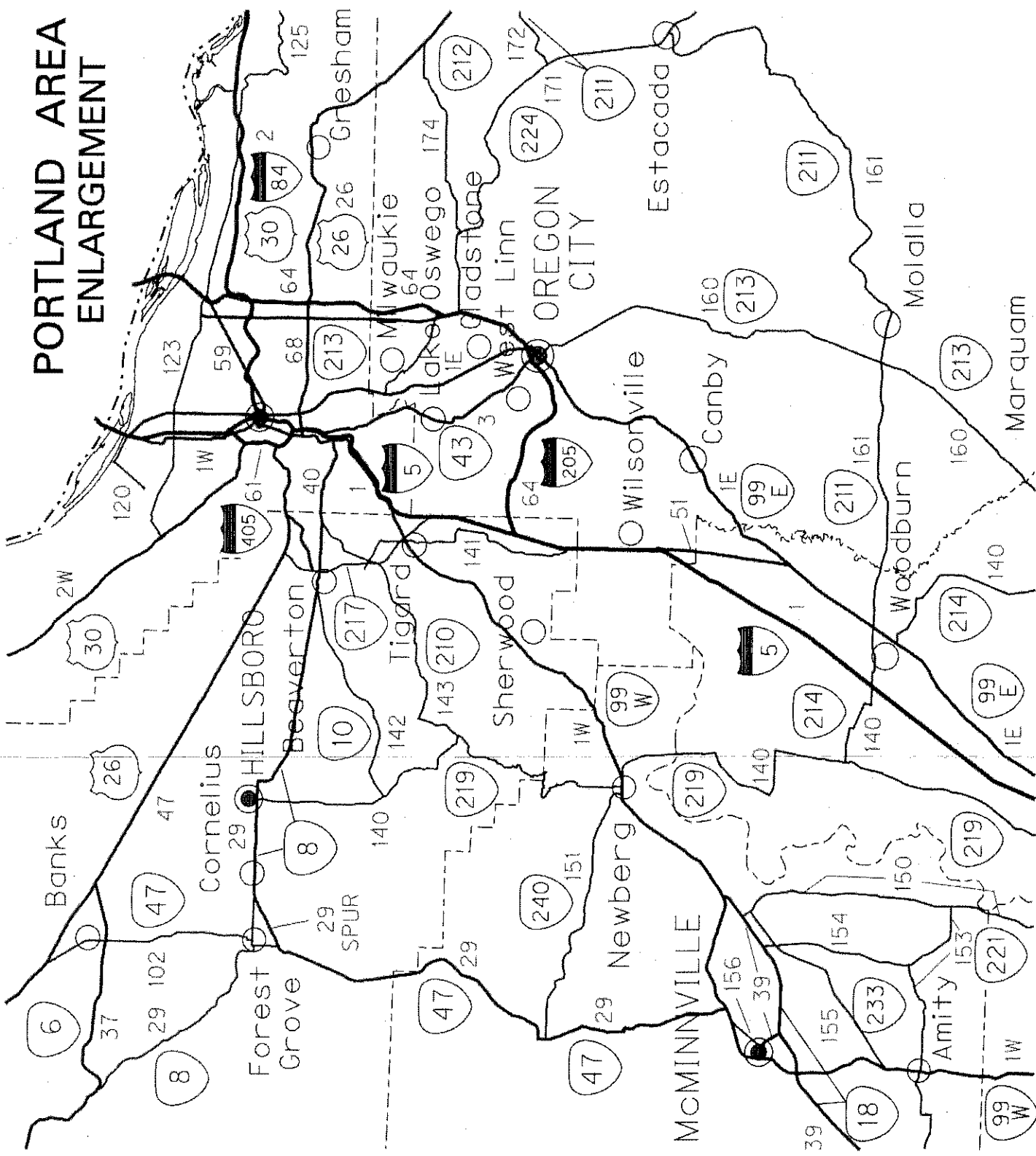
STATE OF OREGON  
STATE HIGHWAY SYSTEM

PREPARED BY THE  
OREGON DEPARTMENT OF TRANSPORTATION  
PLANNING SECTION  
1100 NE Oregon Street, Portland, Oregon 97232  
U.S. DEPARTMENT OF TRANSPORTATION  
FEDERAL HIGHWAY ADMINISTRATION  
DECEMBER 31, 1987





# PORTLAND AREA ENLARGEMENT





STATE HIGHWAYS

Highway Numbers, Highway Names and Route Numbers

December, 1988

Throughout this report, reference to specific highways is generally made by use of highway numbers. A cross reference table of Highway Numbers, Route Numbers, and Highway Names is presented on the following pages to facilitate the identification of a specific highway.

The Highway Route Numbers may traverse the highways in their entirety or only in part. A route common with another for less than one mile is not shown.

PRIMARY HIGHWAYS

| Hwy. No. | Highway Name                     | Route Number                              | Hwy. No. | Highway Name                     | Route Number             |
|----------|----------------------------------|---|----------|----------------------------------|--------------------------|
| 1        | Pacific Highway . . . . .        | I-5, ORE99, ORE138                        | 21       | Green Springs . . . . .          | ORE66                    |
| 1E       | Pacific Highway East . . . . .   | ORE99E                                    | 22       | Crater Lake . . . . .            | ORE62                    |
| 1W       | Pacific Highway West . . . . .   | ORE99, ORE99W, ORE126, ORE10 ORE126 Bus., | 23       | Dairy-Bonanza . . . . .          | ORE70                    |
| 2        | Columbia River . . . . .         | I-84, US30, US395, US730                  | 25       | Redwood . . . . .                | ORE99, US199             |
| 2W       | Lower Columbia River . . . . .   | US30                                      | 26       | Mt. Hood . . . . .               | US26, ORE35, US30        |
| 3        | Oswego . . . . .                 | ORE43                                     | 27       | Alsea . . . . .                  | ORE34                    |
| 4        | The Dalles-California . . . . .  | US20, US26, US97, US197, ORE140, ORE 216  | 28       | Pendleton-John Day . . . . .     | US395, ORE37             |
| 5        | John Day . . . . .               | US26, US395, ORE19, ORE207                | 29       | Tualatin Valley . . . . .        | ORE8, ORE47              |
| 6        | Old Oregon Trail . . . . .       | I-84, US30, US395                         | 30       | Willamina-Salem . . . . .        | ORE22                    |
| 7        | Central Oregon . . . . .         | US20, US26, US395, ORE201                 | 31       | Albany-Corvallis . . . . .       | US20                     |
| 8        | Oregon-Washington . . . . .      | ORE11                                     | 32       | Three Rivers . . . . .           | ORE22                    |
| 9        | Oregon Coast . . . . .           | US26, US101                               | 33       | Corvallis-Newport . . . . .      | US20, ORE34              |
| 10       | Wallowa Lake . . . . .           | ORE82                                     | 35       | Coos Bay-Roseburg . . . . .      | ORE99, ORE42             |
| 11       | Enterprise-Lewiston . . . . .    | ORE3                                      | 36       | Pendleton-Cold Springs . . . . . | ORE37                    |
| 12       | Baker-Copperfield . . . . .      | ORE7, ORE86                               | 37       | Wilson River . . . . .           | ORE6                     |
| 14       | Crooked River . . . . .          | ORE27                                     | 38       | Oregon Caves . . . . .           | ORE46                    |
| 15       | McKenzie . . . . .               | ORE126, ORE242, ORE126 Bus.               | 39       | Salmon River . . . . .           | ORE18, ORE22, ORE233     |
| 16       | Santiam . . . . .                | US20, ORE126                              | 40       | Beaverton-Hillsdale . . . . .    | ORE10                    |
| 17       | McKenzie-Bend . . . . .          | US20                                      | 41       | Ochoco . . . . .                 | US26, ORE126             |
| 18       | Willamette . . . . .             | ORE58                                     | 42       | Sherman . . . . .                | US97                     |
| 19       | Fremont . . . . .                | US395, ORE31, ORE140                      | 43       | Monmouth-Independence . . . . .  | ORE51                    |
| 20       | Klamath Falls-Lakeview . . . . . | ORE39, ORE140                             | 44       | Wapinitia . . . . .              | ORE216                   |
|          |                                  |   | 45       | Umpqua . . . . .                 | ORE99, ORE38             |
|          |                                  |   | 46       | Necanicum . . . . .              | ORE53                    |
|          |                                  |   | 47       | Sunset . . . . .                 | US26, ORE47              |
|          |                                  |   | 48       | John Day-Burns . . . . .         | US395                    |
|          |                                  |   | 49       | Lakeview-Burns . . . . .         | US395                    |
|          |                                  |   | 50       | Klamath Falls-Malin . . . . .    | US97 Bus., ORE39, ORE140 |
|          |                                  |   | 51       | Wilsonville-Hubbard . . . . .    | NONE                     |
|          |                                  |   | 52       | Heppner . . . . .                | ORE74, ORE207            |

PRIMARY HIGHWAYS - Continued

| Hwy. No. | Highway Name                   | Route Number | Hwy. No. | Highway Number                 | Route Number                      |
|----------|--------------------------------|--------------|----------|--------------------------------|-----------------------------------|
| 53       | Warm Springs . . . . .         | US26         | 64       | East Portland Freeway. . . . . | I-205, ORE213, US30, ORE203, US30 |
| 54       | Unatilla-Siarfield . . . . .   | US395        | 66       | La Grande-Baker. . . . .       | US30, ORE203, US30                |
| 58       | Albany-Junction City . . . . . | ORE59E       | 67       | Pendleton. . . . .             | US30                              |
| 59       | Sandy-Bedlevard. . . . .       | US30 Bus.    | 68       | Cascade (N. Section) . . . . . | ORE213                            |
| 60       | Rogue River. . . . .           | ORE99        | 69       | Bellline . . . . .             | NONE                              |
| 61       | Stadium. . . . .               | I-405, US30  | 70       | Newary . . . . .               | I-82, US395                       |
| 62       | Florence-Eugene. . . . .       | ORE126       | 71       | Whitney. . . . .               | ORE7                              |
| 63       | Rogue Valley . . . . .         | ORE99        | 73       | North Umpqua . . . . .         | ORE138                            |

SECONDARY HIGHWAYS

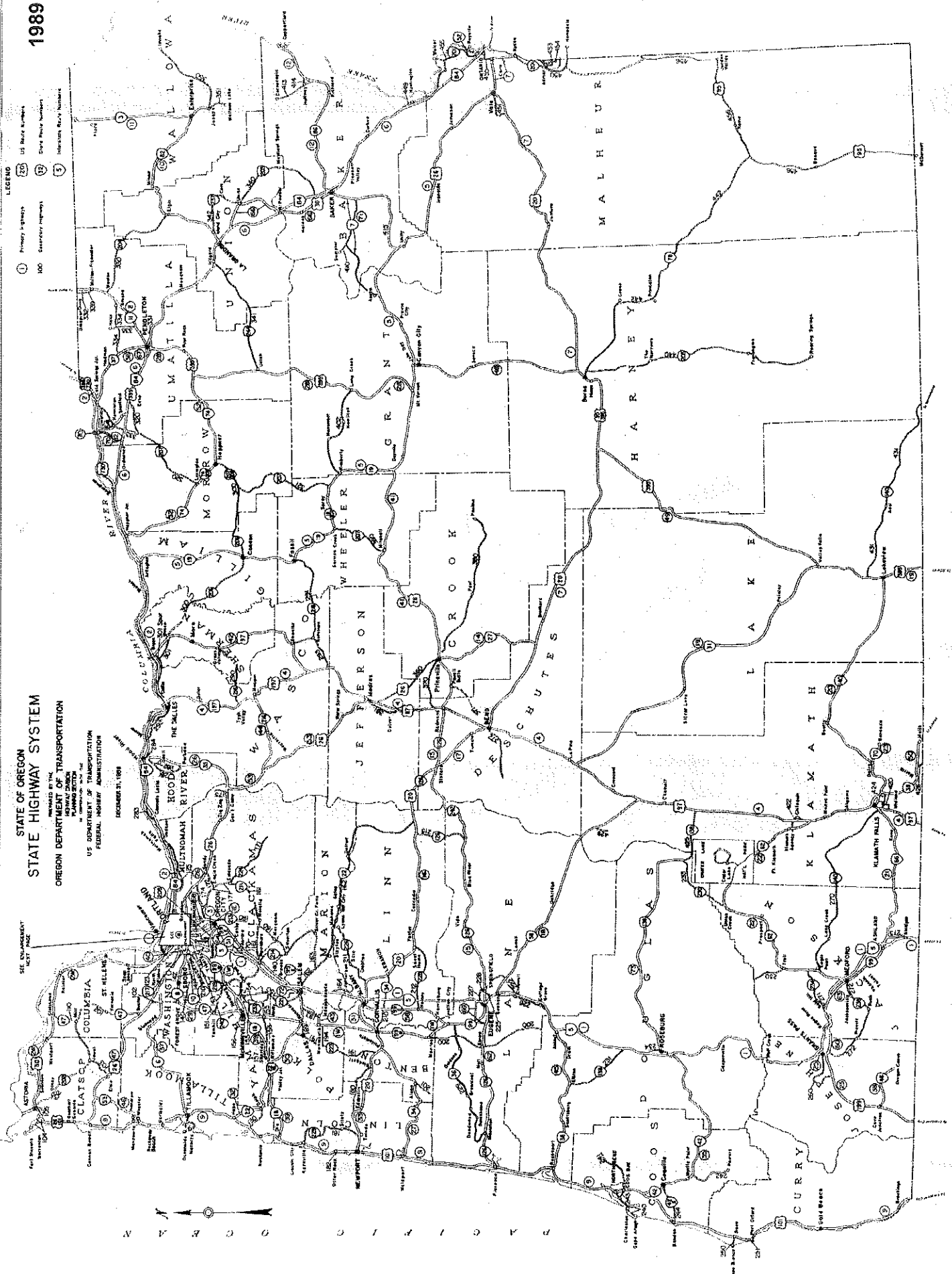
| Hwy. No. | Highway Name                   | Route Number                    | Hwy. No. | Highway Number                    | Route Number  |
|----------|--------------------------------|---------------------------------|----------|-----------------------------------|---------------|
| 102      | Nehalem . . . . .              | ORE47, ORE202, US101 Bus., US26 | 174      | Clackamas-Boring . . . . .        | ORE212        |
| 103      | Fishhawk Falls . . . . .       | NONE                            | 180      | Eddyville-Blodgett . . . . .      | NONE          |
| 104      | Ft. Stevens. . . . .           | NONE                            | 181      | Siletz . . . . .                  | ORE229        |
| 105      | Warrenton-Asloria. . . . .     | US101 Bus.                      | 182      | Otter Rock . . . . .              | NONE          |
| 110      | West-Clatskanie. . . . .       | ORE47                           | 189      | Dallas-Rickreall . . . . .        | ORE223        |
| 120      | Swift. . . . .                 | NONE                            | 191      | Kings Valley . . . . .            | ORE223        |
| 123      | Northeast Portland . . . . .   | US30 Bypass                     | 193      | Independence . . . . .            | ORE251        |
| 125      | Crown Point. . . . .           | NONE                            | 194      | Mouth . . . . .                   | NONE          |
| 130      | Little Nastucca. . . . .       | NONE                            | 200      | Territorial. . . . .              | ORE36         |
| 131      | Nearta. . . . .                | NONE                            | 201      | Alsea-Deadwood . . . . .          | NONE          |
| 140      | Hillsboro-Silverton. . . . .   | ORE214, ORE219, ORE59E          | 210      | Corvallis-Labanon. . . . .        | ORE34         |
| 141      | Beaverton-Tualatin . . . . .   | NONE                            | 211      | Albany-Lyons . . . . .            | ORE226        |
| 142      | Farmington . . . . .           | ORE10                           | 212      | Halsey-Sweet Home . . . . .       | ORE228        |
| 143      | Scholls. . . . .               | ORE210                          | 215      | Clear Lake-Belknap Springs        | ORE126        |
| 144      | Beaverton-Tigard . . . . .     | ORE221                          | 222      | Springfield-Creswell . . . . .    | NONE          |
| 150      | Salem-Dayton . . . . .         | ORE221                          | 225      | Hwy. . . . .                      | NONE          |
| 151      | Yonhill-Newberg. . . . .       | ORE240                          | 226      | Goshen-Divide. . . . .            | ORE99         |
| 153      | Bellevue-Hopewell. . . . .     | NONE                            | 227      | Eugene-Springfield . . . . .      | I-105, ORE126 |
| 154      | Lafayette. . . . .             | NONE                            | 228      | Springfield. . . . .              | NONE          |
| 155      | Anity-Dayton . . . . .         | ORE233                          | 229      | Hapsition-Junction City . . . . . | ORE36         |
| 156      | McMinnville. . . . .           | NONE                            | 230      | Tiller-Trail . . . . .            | ORE227        |
| 157      | Williams-Sheridan . . . . .    | ORE18 Bus.                      | 231      | Elkton-Sutherlin . . . . .        | ORE138        |
| 160      | Cascade (S. Section) . . . . . | ORE211                          | 233      | West Diamond Lake . . . . .       | ORE230        |
| 161      | Woodburn-Estacada. . . . .     | ORE211                          | 234      | Oakland-Shady. . . . .            | ORE99         |
| 162      | North Santiam. . . . .         | ORE22                           | 240      | Cape Arago . . . . .              | NONE          |
| 163      | Silver Creek Falls . . . . .   | ORE214                          | 241      | Coos River . . . . .              | NONE          |
| 164      | Jefferson. . . . .             | NONE                            | 242      | Powers . . . . .                  | NONE          |
| 171      | Clackamas. . . . .             | ORE211, ORE212, ORE224          | 243      | Empire-Coos Bay . . . . .         | NONE          |
| 172      | Eagle Creek-Sandy. . . . .     | ORE211                          | 244      | Coquille-Bandon. . . . .          | ORE425        |
| 173      | Timberline . . . . .           | NONE                            | 250      | Cape Blanco. . . . .              | NONE          |
|          |                                |                                 | 251      | Port Orford. . . . .              | NONE          |
|          |                                |                                 | 260      | Rogue River Loop . . . . .        | NONE          |
|          |                                |                                 | 270      | Lake of the Woods. . . . .        | ORE140        |

SECONDARY HIGHWAYS - Continued

| Hwy. No. | Highway Name                       | Route Number   | Hwy. No. | Highway Number                | Route Number      |
|----------|------------------------------------|----------------|----------|-------------------------------|-------------------|
| 271      | Sams Valley. . . . .               | ORE234, ORE99  | 442      | Stearns . . . . .             | ORE78             |
| 272      | Jacksonville . . . . .             | ORE238         | 449      | Huntington . . . . .          | US30              |
| 273      | Siskiyou . . . . .                 | NONE           | 450      | Succor Creek . . . . .        | ORE201            |
| 281      | Hood River . . . . .               | NONE           | 451      | Valle-West . . . . .          | NONE              |
| 282      | Orell. . . . .                     | NONE           | 453      | Adrian-Arena Valley . . . . . | NONE              |
| 283      | Cascade Locks. . . . .             | US30           | 454      | Adrian-Caldwell . . . . .     | NONE              |
| 284      | Old Columbia River Drive . . . . . | NONE           | 455      | Olds Ferry-Ontario . . . . .  | ORE201, US30 Bus. |
| 290      | Sherars Bridge . . . . .           | ORE216         | 456      | I.O.N. . . . .                | US95              |
| 291      | Shaniko-Fossil . . . . .           | ORE218         |          |                               |                   |
| 292      | Mosier-Ihe Dalles. . . . .         | US40           |          |                               |                   |
| 293      | Antelope . . . . .                 | NONE           |          |                               |                   |
| 300      | Wasco-Hepphet. . . . .             | ORE206, ORE207 |          |                               |                   |
| 301      | Ceililo-Wasco . . . . .            | ORE206         |          |                               |                   |
| 320      | Lexington-Echo . . . . .           | ORE207         |          |                               |                   |
| 321      | Heppner-Sprey . . . . .            | ORE207         |          |                               |                   |
| 330      | Weston-Elgin . . . . .             | ORE204         |          |                               |                   |
| 331      | Unatilla Mission . . . . .         | NONE           |          |                               |                   |
| 332      | Sunnyside-Umpigne. . . . .         | NONE           |          |                               |                   |
| 333      | Hermitston. . . . .                | ORE207         |          |                               |                   |
| 334      | Athena-Holdman . . . . .           | NONE           |          |                               |                   |
| 335      | Havana-Helix . . . . .             | NONE           |          |                               |                   |
| 339      | Freewater. . . . .                 | NONE           |          |                               |                   |
| 340      | Medical Springs. . . . .           | ORE203         |          |                               |                   |
| 341      | Ukiah-Hilgard . . . . .            | ORE244         |          |                               |                   |
| 342      | Cove . . . . .                     | ORE237         |          |                               |                   |
| 350      | Little Sheep Creek . . . . .       | NONE           |          |                               |                   |
| 351      | Joseph-Fallowa Lake. . . . .       | NONE           |          |                               |                   |
| 360      | Madras-Prineville. . . . .         | US26           |          |                               |                   |
| 361      | Culver . . . . .                   | NONE           |          |                               |                   |
| 370      | O'Neil . . . . .                   | NONE           |          |                               |                   |
| 371      | Powell Butte . . . . .             | NONE           |          |                               |                   |
| 372      | Century Drive . . . . .            | NONE           |          |                               |                   |
| 380      | Paulina. . . . .                   | NONE           |          |                               |                   |
| 390      | Service Creek-Mitchell . . . . .   | ORE207         |          |                               |                   |
| 402      | Kimberly-Long Creek. . . . .       | NONE           |          |                               |                   |
| 410      | Sumpter. . . . .                   | NONE           |          |                               |                   |
| 413      | Halfway-Cornucopia . . . . .       | NONE           |          |                               |                   |
| 414      | Pine Creek . . . . .               | NONE           |          |                               |                   |
| 415      | Doolley Mountain. . . . .          | NONE           |          |                               |                   |
| 420      | Midland. . . . .                   | NONE           |          |                               |                   |
| 422      | Chiloquin. . . . .                 | NONE           |          |                               |                   |
| 423      | Lower Klamath. . . . .             | ORE140         |          |                               |                   |
| 424      | South Klamath Falls. . . . .       | ORE140         |          |                               |                   |
| 425      | East Diamond Lake . . . . .        | ORE138         |          |                               |                   |
| 426      | Hatfield . . . . .                 | ORE39          |          |                               |                   |
| 427      | Madoc Point. . . . .               | NONE           |          |                               |                   |
| 429      | Crescent Lake. . . . .             | NONE           |          |                               |                   |
| 431      | Wernat . . . . .                   | ORE140         |          |                               |                   |
| 440      | Frenchglen . . . . .               | ORE205         |          |                               |                   |

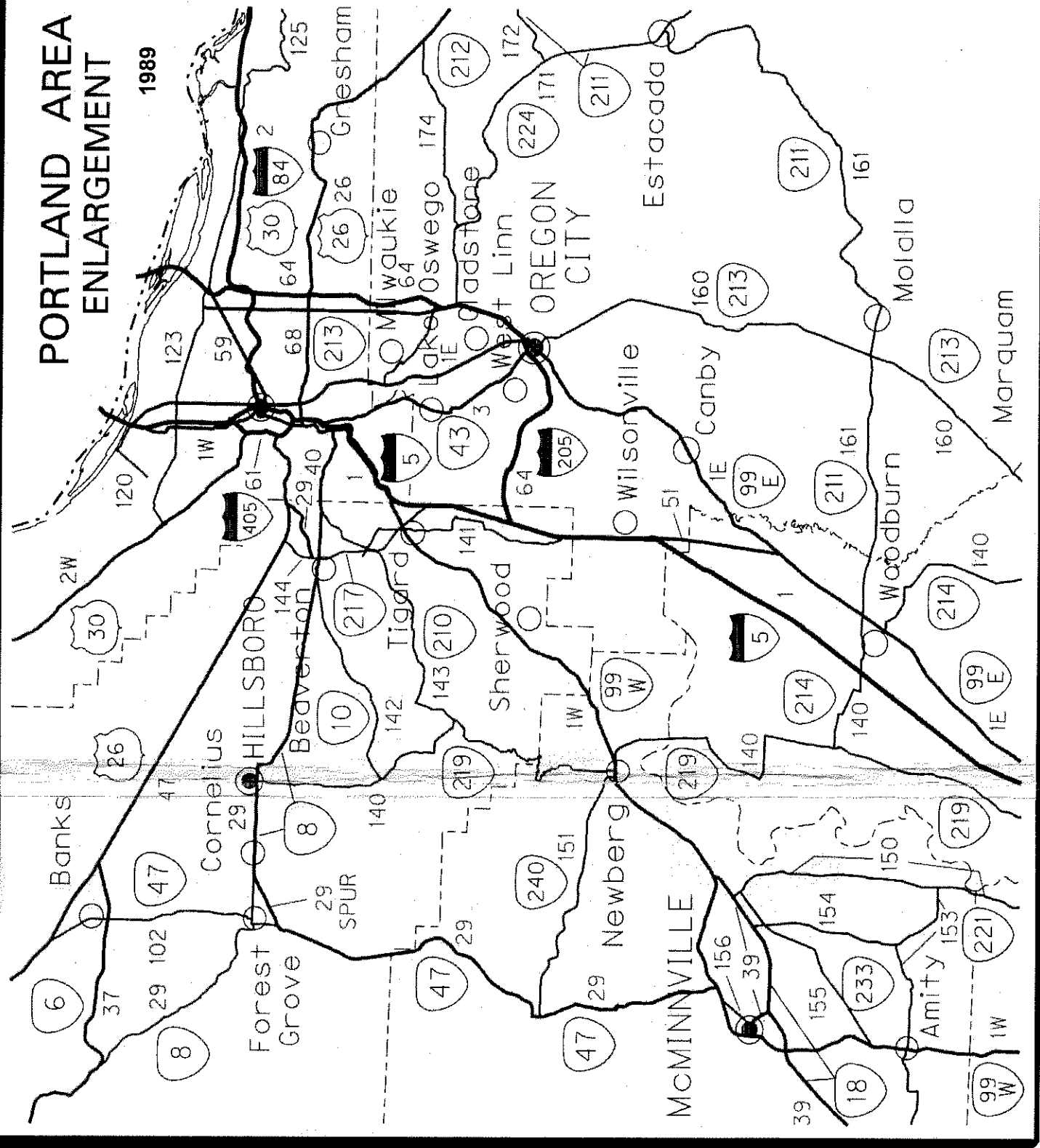
STATE OF OREGON  
STATE HIGHWAY SYSTEM

PREPARED BY THE  
OREGON DEPARTMENT OF TRANSPORTATION  
US DEPARTMENT OF TRANSPORTATION  
FEDERAL HIGHWAY ADMINISTRATION  
WASHINGTON, D.C. 20590  
REVISED BY THE  
OREGON DEPARTMENT OF TRANSPORTATION  
FEDERAL HIGHWAY ADMINISTRATION  
WASHINGTON, D.C. 20590  
REVISIONS TO 1988



# PORTLAND AREA ENLARGEMENT

1989



STATE HIGHWAYS

Highway Numbers, Highway Names and Route Numbers

December, 1989

Throughout this report, reference to specific highways is generally made by use of highway numbers. A cross reference table of Highway Numbers, Route Numbers, and Highway Names is presented on the following pages to facilitate the identification of a specific highway.

The Highway Route Numbers may traverse the highways in their entirety or only in part. A route common with another for less than one mile is not shown.

PRIMARY HIGHWAYS

| Hwy. No. | Highway Name           | Route Number                             | Hwy. No. | Highway Name           | Route Number             |
|----------|------------------------|--|----------|------------------------|--------------------------|
| 1        | Pacific Highway        | I-5, ORE99, ORE138                       | 21       | Green Springs          | ORE66                    |
| 1E       | Pacific Highway East   | ORE99E                                   | 22       | Crater Lake            | ORE62                    |
| 1W       | Pacific Highway West   | ORE99, ORE99W, ORE126, ORE10             | 23       | Dairy-Bonanza          | ORE70                    |
|          |                        | ORE126 Bus.,                             | 25       | Redwood                | ORE99, US199             |
| 2        | Columbia River         | I-84, US30, US395, US730                 | 26       | Mt. Hood               | US26, ORE35, US30        |
| 2W       | Lower Columbia River   | US30                                     | 27       | Aalsea                 | ORE34                    |
| 3        | Oswego                 | ORE43                                    | 28       | Pendleton-John Day     | US395, ORE97             |
| 4        | The Dalles-California  | US20, US26, US97, US197, ORE140, ORE 216 | 29       | Tualatin Valley        | ORE8, ORE47              |
| 5        | John Day               | US26, US395, ORE19, ORE207               | 30       | Willamina-Salem        | ORE22                    |
| 6        | Old Oregon Trail       | I-84, US30, US395                        | 31       | Albany-Corvallis       | US20                     |
| 7        | Central Oregon         | US20, US26, US395, ORE201                | 32       | Three Rivers           | ORE22                    |
| 8        | Oregon-Washington      | ORE11                                    | 33       | Corvallis-Newport      | US20, ORE34              |
| 9        | Oregon Coast           | US26, US101                              | 35       | Coos Bay-Roseburg      | ORE99, ORE42             |
| 10       | Wallowa Lake           | ORE82                                    | 36       | Pendleton-Cold Springs | ORE37                    |
| 11       | Enterprise-Lewiston    | ORE3                                     | 37       | Wilson River           | ORE6                     |
| 12       | Baker-Copperfield      | ORE7, ORE86                              | 38       | Oregon Caves           | ORE46                    |
| 14       | Crooked River          | ORE27                                    | 39       | Salmon River           | ORE18, ORE22, ORE233     |
| 15       | McKenzie               | ORE126, ORE242, ORE126 Bus.              | 40       | Beaverton-Hillsdale    | ORE10                    |
| 16       | Santiam                | US20, ORE126                             | 41       | Ochoco                 | US26, ORE126             |
| 17       | McKenzie-Bend          | US20                                     | 42       | Sherman                | US97                     |
| 18       | Willamette             | ORE58                                    | 43       | Monmouth-Independence  | ORE51                    |
| 19       | Fremont                | US395, ORE31, ORE140                     | 44       | Wapinitia              | ORE216                   |
| 20       | Klamath Falls-Lakeview | ORE39, ORE140                            | 45       | Umpqua                 | ORE99, ORE38             |
|          |                        |  | 46       | Necanicum              | ORE53                    |
|          |                        |  | 47       | Sunset                 | US26, ORE47              |
|          |                        |  | 48       | John Day-Burns         | US395                    |
|          |                        |  | 49       | Lakeview-Burns         | US395                    |
|          |                        |  | 50       | Klamath Falls-Malin    | US97 Bus., ORE39, ORE140 |
|          |                        |  | 51       | Wilsonville-Hubbard    | NONE                     |
|          |                        |  | 52       | Hepner                 | ORE74, ORE207            |



PRIMARY HIGHWAYS - Cont. inued

SECONDARY HIGHWAYS

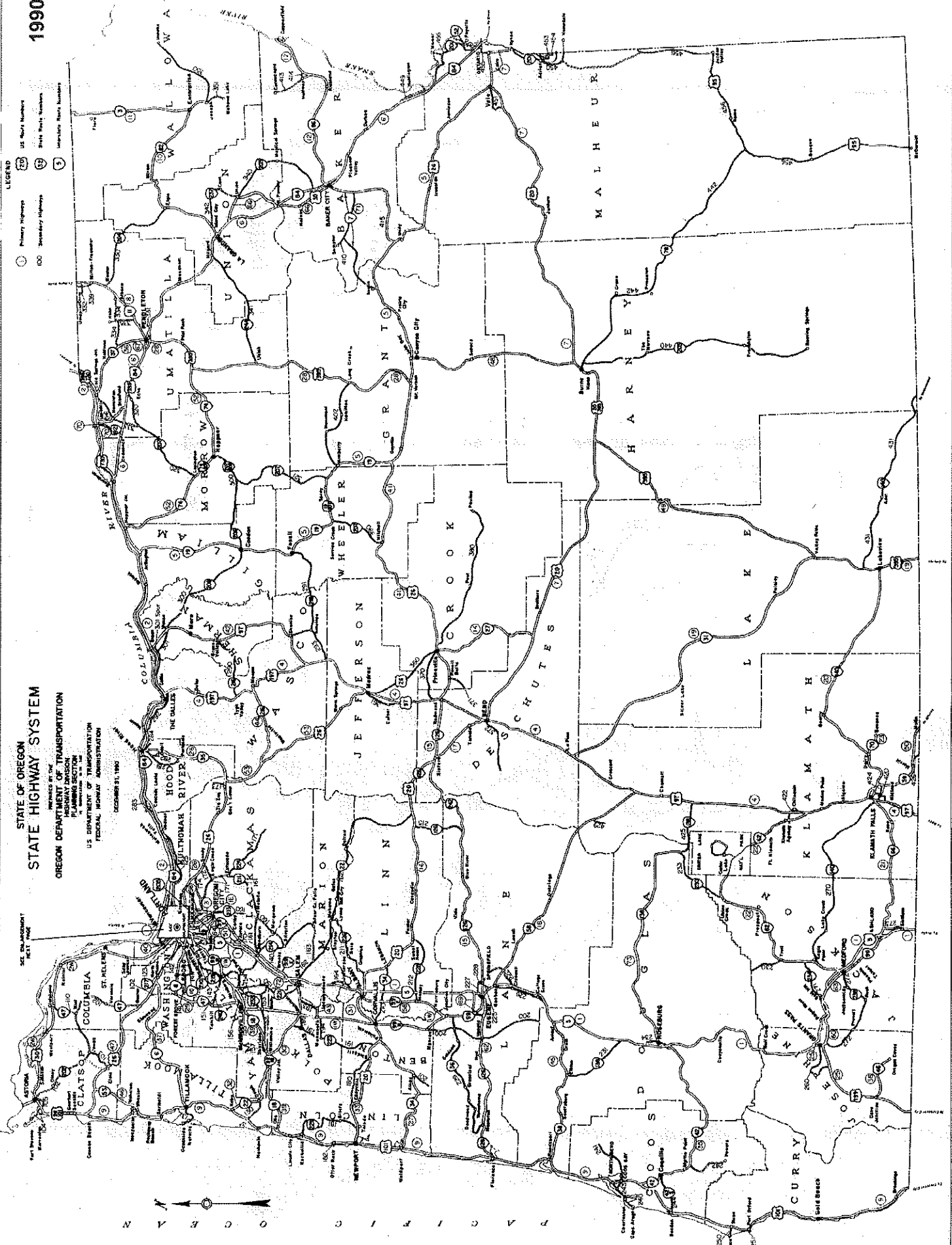
| Hwy. No. | Highway Name         | Route Number | Hwy. No. | Highway Number        | Route Number   | Hwy. No. | Highway Name             | Route Number   | Hwy. No. | Highway Number      | Route Number      |
|----------|----------------------|--------------|----------|-----------------------|----------------|----------|--------------------------|----------------|----------|---------------------|-------------------|
| 53       | Warr Springs         | US26         | 64       | East Portland Freeway | I-205, ORE213, | 271      | Sans Valley              | ORE239, ORE99  | 442      | Steens              | ORE78             |
| 54       | Umatilla-Stanfield   | US395        | 66       | La Grande-Baker       | US30, ORE205,  | 272      | Jacksonville             | ORE238         | 447      | Huntington          | US30              |
| 58       | Albany-Junction City | ORE59F       | 67       | Pendleton             | US30           | 273      | Stakiyou                 | NONE           | 450      | Succor Creek        | ORE201            |
| 59       | Sandy Boulevard      | US30 Bus.    | 68       | Cascade (N. Section)  | ORE213         | 281      | Hood River               | NONE           | 451      | Vale-West           | NONE              |
| 60       | Roque River          | ORE99        | 69       | Bellline              | NONE           | 282      | Odell                    | NONE           | 453      | Adrian-Arena Valley | NONE              |
| 61       | Stadium              | I-405, US30  | 70       | McKary                | I-82, US395    | 283      | Cascade Locks            | US30           | 454      | Adrian-Caldwell     | NONE              |
| 62       | Florence-Eugene      | ORE126       | 71       | Whitney               | ORE7           | 284      | Old Columbia River Drive | NONE           | 455      | Olds Ferry-Ontario  | ORE201, US30 Bus. |
| 63       | Rogue Valley         | ORE99        | 73       | North Unipqua         | ORE138         | 290      | Sherars Bridge           | ORE216         | 456      | I.O.N.              | US95              |
|          |                      |              |          |                       |                | 291      | Shaniko-Fossil           | ORE218         |          |                     |                   |
|          |                      |              |          |                       |                | 292      | Wozier-The Dalles        | US30           |          |                     |                   |
|          |                      |              |          |                       |                | 293      | Antelope                 | NONE           |          |                     |                   |
|          |                      |              |          |                       |                | 300      | Wasco-Hepner             | ORE206, ORE207 |          |                     |                   |
|          |                      |              |          |                       |                | 301      | Celilo-Wasco             | ORE206         |          |                     |                   |
|          |                      |              |          |                       |                | 320      | Lexington-Echo           | ORE207         |          |                     |                   |
|          |                      |              |          |                       |                | 323      | Hepner-Sprey             | ORE207         |          |                     |                   |
|          |                      |              |          |                       |                | 330      | Weston-Flagin            | ORE204         |          |                     |                   |
|          |                      |              |          |                       |                | 331      | Umatilla Mission         | NONE           |          |                     |                   |
|          |                      |              |          |                       |                | 332      | Sunnyside-Umpine         | NONE           |          |                     |                   |
|          |                      |              |          |                       |                | 335      | Hermiston                | ORE207         |          |                     |                   |
|          |                      |              |          |                       |                | 334      | Albena-Holden            | NONE           |          |                     |                   |
|          |                      |              |          |                       |                | 335      | Havama-Helix             | NONE           |          |                     |                   |
|          |                      |              |          |                       |                | 339      | Freewater                | NONE           |          |                     |                   |
|          |                      |              |          |                       |                | 340      | Medical Springs          | ORE203         |          |                     |                   |
|          |                      |              |          |                       |                | 341      | Ukiah-Hilgard            | ORE244         |          |                     |                   |
|          |                      |              |          |                       |                | 342      | Cove                     | ORE237         |          |                     |                   |
|          |                      |              |          |                       |                | 350      | Little Sheep Creek       | NONE           |          |                     |                   |
|          |                      |              |          |                       |                | 351      | Joseph-Wallowa Lake      | NONE           |          |                     |                   |
|          |                      |              |          |                       |                | 360      | Madras-Prineville        | US26           |          |                     |                   |
|          |                      |              |          |                       |                | 361      | Galver                   | NONE           |          |                     |                   |
|          |                      |              |          |                       |                | 370      | O'Neil                   | NONE           |          |                     |                   |
|          |                      |              |          |                       |                | 371      | Powell Butte             | NONE           |          |                     |                   |
|          |                      |              |          |                       |                | 372      | Century Drive            | NONE           |          |                     |                   |
|          |                      |              |          |                       |                | 380      | Paulina                  | NONE           |          |                     |                   |
|          |                      |              |          |                       |                | 390      | Service Creek-Mitchell   | ORE207         |          |                     |                   |
|          |                      |              |          |                       |                | 402      | Kimberly-Long Creek      | NONE           |          |                     |                   |
|          |                      |              |          |                       |                | 410      | Sumpter                  | NONE           |          |                     |                   |
|          |                      |              |          |                       |                | 413      | Halfway-Cornucopia       | NONE           |          |                     |                   |
|          |                      |              |          |                       |                | 414      | Pine Creek               | NONE           |          |                     |                   |
|          |                      |              |          |                       |                | 415      | Dooley Mountain          | NONE           |          |                     |                   |
|          |                      |              |          |                       |                | 420      | Midland                  | NONE           |          |                     |                   |
|          |                      |              |          |                       |                | 422      | Chiloquin                | NONE           |          |                     |                   |
|          |                      |              |          |                       |                | 423      | Lower Klamath            | NONE           |          |                     |                   |
|          |                      |              |          |                       |                | 424      | South Klamath Falls      | ORE140         |          |                     |                   |
|          |                      |              |          |                       |                | 425      | East Diamond Lake        | ORE138         |          |                     |                   |
|          |                      |              |          |                       |                | 426      | Hatfield                 | ORE39          |          |                     |                   |
|          |                      |              |          |                       |                | 427      | Mados Point              | NONE           |          |                     |                   |
|          |                      |              |          |                       |                | 429      | Crescent Lake            | NONE           |          |                     |                   |
|          |                      |              |          |                       |                | 431      | Warner                   | ORE140         |          |                     |                   |
|          |                      |              |          |                       |                | 440      | Frenchglen               | ORE205         |          |                     |                   |

SECONDARY HIGHWAYS

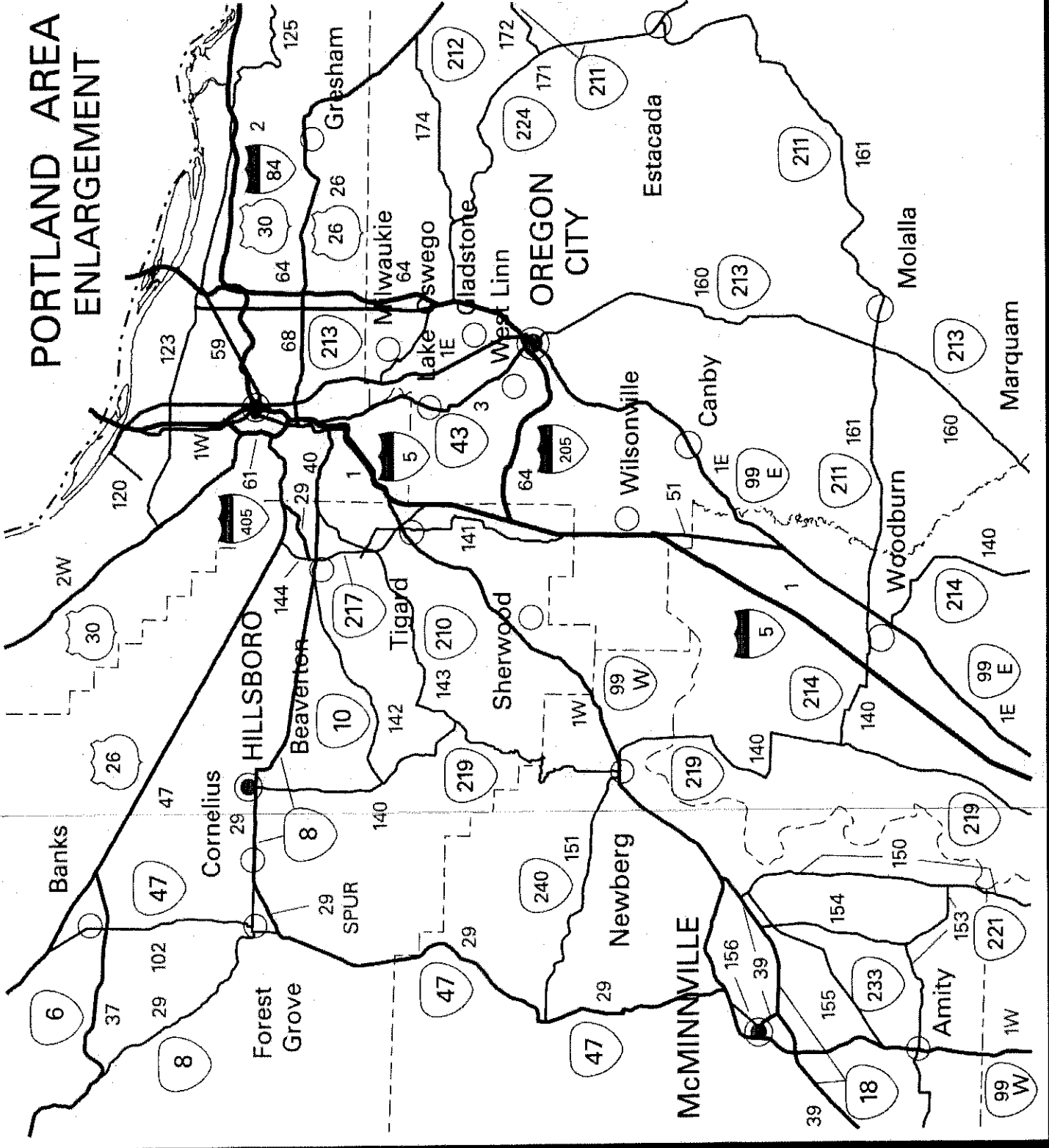
| Hwy. No. | Highway Name         | Route Number                    | Hwy. No. | Highway Number             | Route Number  | Hwy. No. | Highway Name           | Route Number |
|----------|----------------------|---------------------------------|----------|----------------------------|---------------|----------|------------------------|--------------|
| 102      | Nehalem              | ORE47, ORE202, US101 Bus., US26 | 174      | Clackamas-Boring           | ORE212        | 367      | Joseph-Wallowa Lake    | NONE         |
| 103      | Fishhawk Falls       | NONE                            | 180      | Eddyville-Bloodgett        | NONE          | 368      | Madras-Prineville      | US26         |
| 104      | Fl. Stevens          | NONE                            | 181      | Siletz                     | ORE229        | 370      | O'Neil                 | NONE         |
| 105      | Wartenton-Astoria    | US101 Bus.                      | 182      | Otter Rock                 | NONE          | 371      | Powell Butte           | NONE         |
| 110      | West-Catskanie       | ORE47                           | 189      | Dallas-Rickreall           | ORE223        | 372      | Century Drive          | NONE         |
| 120      | Swift                | NONE                            | 191      | King Valley                | ORE223        | 380      | Paulina                | NONE         |
| 125      | Northeast Portland   | US30 Bypass                     | 193      | Independence               | ORE51         | 390      | Service Creek-Mitchell | ORE207       |
| 130      | Crown Point          | NONE                            | 194      | Monmouth                   | NONE          | 402      | Kimberly-Long Creek    | NONE         |
| 131      | Little Nastucca      | NONE                            | 200      | Territorial                | ORE36         | 410      | Sumpter                | NONE         |
| 132      | Natarts              | NONE                            | 201      | Alsea-Deadwood             | ORE34         | 413      | Halfway-Cornucopia     | NONE         |
| 140      | Hillbbero-Silverton  | ORE214, ORE219, ORE59E          | 211      | Corvallis-Lebanon          | ORE226        | 414      | Pine Creek             | NONE         |
| 141      | Beaverton-Tualatin   | NONE                            | 212      | Albany-Lyons               | ORE228        | 415      | Dooley Mountain        | NONE         |
| 142      | Farlington           | ORE10                           | 215      | Halsey-Sweet Home          | ORE228        | 420      | Midland                | NONE         |
| 143      | Scholls              | ORE210                          | 222      | Clear Lake-Belknop Springs | ORE126        | 422      | Chiloquin              | NONE         |
| 144      | Beaverton-Tigard     | ORE217                          | 225      | Springfield-Creswell       | NONE          | 423      | Lower Klamath          | NONE         |
| 150      | Salem-Dayton         | ORE221                          | 226      | Goshen-Divide              | ORE99         | 424      | South Klamath Falls    | ORE140       |
| 151      | Yamhill-Newberg      | ORE240                          | 227      | Eugene-Springfield         | I-105, ORE126 | 425      | East Diamond Lake      | ORE138       |
| 153      | Bellevue-Hopewell    | NONE                            | 228      | Springfield                | NONE          | 426      | Hatfield               | ORE39        |
| 154      | Lafayette            | NONE                            | 229      | Mapleton-Junction City     | ORE36         | 427      | Mados Point            | NONE         |
| 155      | Amity-Dayton         | ORE233                          | 230      | Tillier-Trial              | ORE227        | 429      | Crescent Lake          | NONE         |
| 156      | McMinnville          | NONE                            | 231      | Elkton-Sutherlin           | ORE138        | 431      | Warner                 | ORE140       |
| 157      | Williamina-Sheridan  | ORE18 Bus.                      | 233      | West Diamond Lake          | ORE230        | 440      | Frenchglen             | ORE205       |
| 160      | Cascade (S. Section) | ORE213                          | 234      | Oakland-Shady              | ORE99         |          |                        |              |
| 161      | Woodburn-Estacada    | ORE211                          | 240      | Cape Arago                 | NONE          |          |                        |              |
| 162      | North Santiam        | ORE22                           | 241      | Coos River                 | NONE          |          |                        |              |
| 163      | Silver Creek Falls   | ORE214                          | 242      | Powers                     | NONE          |          |                        |              |
| 164      | Jefferson            | NONE                            | 243      | Fapire-Coos Bay            | NONE          |          |                        |              |
| 171      | Clackamas            | ORE211, ORE212, ORE224          | 244      | Coquille-Bandon            | ORE425        |          |                        |              |
| 172      | Eagle Creek-Sandy    | ORE211                          | 251      | Port Orford                | NONE          |          |                        |              |
| 173      | Timberline           | NONE                            | 250      | Rogue River Loop           | NONE          |          |                        |              |
|          |                      |                                 | 260      | Lake of the Woods          | ORE140        |          |                        |              |

STATE OF OREGON  
STATE HIGHWAY SYSTEM

PREPARED BY THE  
OREGON DEPARTMENT OF TRANSPORTATION  
HIGHWAY DIVISION  
IN COOPERATION WITH THE  
U.S. DEPARTMENT OF TRANSPORTATION  
FEDERAL HIGHWAY ADMINISTRATION  
DECEMBER 31, 1990



# PORTLAND AREA ENLARGEMENT



STATE HIGHWAYS

Highway Numbers, Highway Names and Route Numbers

December, 1990

Throughout this report, reference to specific highways is generally made by use of highway numbers. A cross reference table of Highway Numbers, Route Numbers, and Highway Names is presented on the following pages to facilitate the identification of a specific highway.

The Highway Route Numbers may traverse the highways in their entirety or only in part. A route common with another for less than one mile is not shown.

PRIMARY HIGHWAYS

| Hwy. No. | Highway Name                     | Route Number                              | Hwy. No. | Highway Name                     | Route Number             |
|----------|----------------------------------|---|----------|----------------------------------|--------------------------|
| 1        | Pacific Highway . . . . .        | I-5, ORE99, ORE138                        | 21       | Green Springs . . . . .          | ORE66                    |
| 1E       | Pacific Highway East . . . . .   | ORE99E, ORE22                             | 22       | Crater Lake . . . . .            | ORE62                    |
| 1W       | Pacific Highway West . . . . .   | ORE99, ORE99W, ORE126, ORE10 ORE126 Bus., | 23       | Dairy-Bonanza . . . . .          | ORE70                    |
| 2        | Columbia River . . . . .         | I-84, US30, US395, US730                  | 25       | Redwood . . . . .                | ORE99, US199             |
| 2W       | Lower Columbia River . . . . .   | US30                                      | 26       | Mt. Hood . . . . .               | US26, ORE35, US30        |
| 3        | Oswego . . . . .                 | ORE43                                     | 27       | Alsea . . . . .                  | ORE34                    |
| 4        | The Dalles-California . . . . .  | US20, US26, US97, US197, ORE140, ORE 216  | 28       | Pendleton-John Day . . . . .     | US395, ORE97             |
| 5        | John Day . . . . .               | US26, US395, ORE19, ORE207                | 29       | Tualatin Valley . . . . .        | ORE8, ORE47              |
| 6        | Old Oregon Trail . . . . .       | I-84, US30, US395                         | 30       | Willamina-Salem . . . . .        | ORE22                    |
| 7        | Central Oregon . . . . .         | US20, US26, US395, ORE201                 | 31       | Albany-Corvallis . . . . .       | US20                     |
| 8        | Oregon-Washington . . . . .      | ORE11                                     | 32       | Three Rivers . . . . .           | ORE22                    |
| 9        | Oregon Coast . . . . .           | US26, US101                               | 33       | Corvallis-Newport . . . . .      | US20, ORE34              |
| 10       | Wallowa Lake . . . . .           | ORE82                                     | 35       | Coos Bay-Roseburg . . . . .      | ORE99, ORE42             |
| 11       | Enterprise-Lewiston . . . . .    | ORE3                                      | 36       | Pendleton-Cold Springs . . . . . | ORE37                    |
| 12       | Baker-Copperfield . . . . .      | ORE7, ORE86                               | 37       | Wilson River . . . . .           | ORE6                     |
| 14       | Crooked River . . . . .          | ORE27                                     | 38       | Oregon Caves . . . . .           | ORE46                    |
| 15       | McKenzie . . . . .               | ORE126, ORE242, ORE126 Bus.               | 39       | Salmon River . . . . .           | ORE18, ORE22, ORE233     |
| 16       | Santiam . . . . .                | US20, ORE126                              | 40       | Beaverton-Hillsdale . . . . .    | ORE10                    |
| 17       | McKenzie-Bend . . . . .          | US20                                      | 41       | Ochoco . . . . .                 | US26, ORE126             |
| 18       | Willamette . . . . .             | ORE58                                     | 42       | Sherman . . . . .                | US97                     |
| 19       | Fremont . . . . .                | US395, ORE31, ORE140                      | 43       | Monmouth-Independence . . . . .  | ORE51                    |
| 20       | Klamath Falls-Lakeview . . . . . | ORE39, ORE140                             | 44       | Wapinitia . . . . .              | ORE216                   |
|          |                                  |   | 45       | Umpqua . . . . .                 | ORE99, ORE38             |
|          |                                  |   | 46       | Necanicum . . . . .              | ORE53                    |
|          |                                  |   | 47       | Sunset . . . . .                 | US26, ORE47              |
|          |                                  |   | 48       | John Day-Burns . . . . .         | US395                    |
|          |                                  |   | 49       | Lakeview-Burns . . . . .         | US395                    |
|          |                                  |   | 50       | Klamath Falls-Malin . . . . .    | US97 Bus., ORE39, ORE140 |
|          |                                  |   | 51       | Wilsonville-Hubbard . . . . .    | NONE                     |
|          |                                  |   | 52       | Heppner . . . . .                | ORE74, ORE207            |

PRIMARY HIGHWAYS - Continued

| Hwy. No. | Highway Name          | Route Number          | Hwy. No. | Highway Name         | Route Number         | Hwy. No. | Highway Name             | Route Number   | Hwy. No. | Highway Name        | Route Number |
|----------|-----------------------|-----------------------|----------|----------------------|----------------------|----------|--------------------------|----------------|----------|---------------------|--------------|
| 53       | Warm Springs          | US26                  | 66       | La Grande-Baker      | US30, ORE209, ORE237 | 271      | Sams Valley              | ORE234, ORE239 | 442      | Steens              | ORE278       |
| 54       | Umatilla-Stanfield    | US395                 | 67       | Pendleton            | US30                 | 272      | Jacksonville             | ORE238         | 449      | Huntington          | US30         |
| 58       | Albany-Junction City  | ORE98                 | 68       | Cascade (W. Section) | US30                 | 273      | Siskiyou                 | NONE           | 450      | Succor Creek        | ORE201       |
| 59       | Sandy Boulevard       | US30 Bus.             | 69       | Boilvine             | NONE                 | 282      | Hood River               | NONE           | 451      | Yale-West           | NONE         |
| 60       | Rogue River           | ORE49                 | 70       | McHary               | I-82                 | 283      | Cascade Locks            | US30           | 453      | Adrian-Arena Valley | NONE         |
| 61       | Stadium               | I-405, US30           | 71       | Wintney              | ORE7                 | 284      | Old Columbia River Drive | NONE           | 454      | Adrian-Caldwell     | NONE         |
| 62       | Florence-Eugene       | ORE126                | 72       | Salmon               | ORE99E Bus., ORE22   | 290      | Sherris Bridge           | ORE216         | 455      | Old Ferry-Ontario   | ORE201, US30 |
| 63       | Rogue Valley          | ORE99                 | 73       | North Upquak         | ORE138               | 291      | Shaniko-Fossil           | ORE218         | 456      | I.D.R.              | US95         |
| 64       | East Portland Freeway | I-205, ORE213, ORE224 |          |                      |                      | 292      | Moster-The Dalles        | US30           |          |                     |              |
|          |                       |                       |          |                      |                      | 293      | Antelope                 | NONE           |          |                     |              |
|          |                       |                       |          |                      |                      | 300      | Wasco-Hesperia           | ORE206, ORE207 |          |                     |              |
|          |                       |                       |          |                      |                      | 301      | Cellilo-Wasco            | ORE206         |          |                     |              |
|          |                       |                       |          |                      |                      | 320      | Lexington-Echo           | ORE207         |          |                     |              |
|          |                       |                       |          |                      |                      | 321      | Hepburn-Spray            | ORE207         |          |                     |              |
|          |                       |                       |          |                      |                      | 330      | Weston-Elgin             | ORE204         |          |                     |              |
|          |                       |                       |          |                      |                      | 331      | Umatilla Mission         | NONE           |          |                     |              |
|          |                       |                       |          |                      |                      | 332      | Sunnyside-Umapine        | NONE           |          |                     |              |
|          |                       |                       |          |                      |                      | 333      | Hermiston                | ORE207         |          |                     |              |
|          |                       |                       |          |                      |                      | 334      | Athens-Holden            | NONE           |          |                     |              |
|          |                       |                       |          |                      |                      | 335      | Havens-Helix             | NONE           |          |                     |              |
|          |                       |                       |          |                      |                      | 339      | Freewater                | NONE           |          |                     |              |
|          |                       |                       |          |                      |                      | 340      | Medical Springs          | ORE203         |          |                     |              |
|          |                       |                       |          |                      |                      | 341      | Ukiah-Hilgard            | ORE244         |          |                     |              |
|          |                       |                       |          |                      |                      | 342      | Cove                     | ORE237         |          |                     |              |
|          |                       |                       |          |                      |                      | 350      | Little Sheep Creek       | NONE           |          |                     |              |
|          |                       |                       |          |                      |                      | 351      | Joseph-Wallowa Lake      | NONE           |          |                     |              |
|          |                       |                       |          |                      |                      | 360      | Madras-Prineville        | US25           |          |                     |              |
|          |                       |                       |          |                      |                      | 361      | Culver                   | NONE           |          |                     |              |
|          |                       |                       |          |                      |                      | 370      | D'Net                    | NONE           |          |                     |              |
|          |                       |                       |          |                      |                      | 371      | Powell Butte             | NONE           |          |                     |              |
|          |                       |                       |          |                      |                      | 372      | Century Drive            | NONE           |          |                     |              |
|          |                       |                       |          |                      |                      | 380      | Paulina                  | NONE           |          |                     |              |
|          |                       |                       |          |                      |                      | 390      | Service Creek-Hitchell   | ORE207         |          |                     |              |
|          |                       |                       |          |                      |                      | 402      | Kimberly-Lung Creek      | NONE           |          |                     |              |
|          |                       |                       |          |                      |                      | 410      | Sugart                   | NONE           |          |                     |              |
|          |                       |                       |          |                      |                      | 413      | Halfway-Cornucopia       | NONE           |          |                     |              |
|          |                       |                       |          |                      |                      | 414      | Pine Creek               | NONE           |          |                     |              |
|          |                       |                       |          |                      |                      | 415      | Dooley Mountain          | ORE245         |          |                     |              |
|          |                       |                       |          |                      |                      | 420      | Midland                  | NONE           |          |                     |              |
|          |                       |                       |          |                      |                      | 422      | Chiloquin                | NONE           |          |                     |              |
|          |                       |                       |          |                      |                      | 423      | Lower Klamath            | NONE           |          |                     |              |
|          |                       |                       |          |                      |                      | 424      | South Klamath Falls      | ORE140         |          |                     |              |
|          |                       |                       |          |                      |                      | 425      | East Diamond Lake        | ORE138         |          |                     |              |
|          |                       |                       |          |                      |                      | 426      | Patfield                 | ORE39          |          |                     |              |
|          |                       |                       |          |                      |                      | 427      | Hoboc Point              | NONE           |          |                     |              |
|          |                       |                       |          |                      |                      | 429      | Crescent Lake            | NONE           |          |                     |              |
|          |                       |                       |          |                      |                      | 431      | Warner                   | ORE140         |          |                     |              |
|          |                       |                       |          |                      |                      | 440      | Frenchglen               | ORE205         |          |                     |              |

SECONDARY HIGHWAYS

| Hwy. No. | Highway Name         | Route Number        | Hwy. No. | Highway Name               | Route Number  | Hwy. No. | Highway Name | Route Number |
|----------|----------------------|---------------------|----------|----------------------------|---------------|----------|--------------|--------------|
| 102      | Mehalem              | ORE47, ORE202, ORE5 | 174      | Clackamas-Boring           | ORE212        |          |              |              |
| 103      | Fishhawk Falls       | US101 Bus., US26    | 180      | Eddyville-Blodgett         | NONE          |          |              |              |
| 104      | Ft. Stevens          | NONE                | 181      | Stiletz                    | ORE229        |          |              |              |
| 105      | Warrenton-Astoria    | NONE                | 182      | Otter Rock                 | NONE          |          |              |              |
| 110      | Hist-Clatskanie      | US101 Bus.          | 189      | Dallas-Rickman             | ORE223        |          |              |              |
| 120      | Swift                | ORE47               | 191      | Kings Valley               | ORE223        |          |              |              |
| 123      | Northeast Portland   | NONE                | 193      | Independence               | ORE51         |          |              |              |
| 125      | Crown Point          | US30 Bypass         | 194      | Hommouth                   | NONE          |          |              |              |
| 130      | Little Nestucca      | NONE                | 200      | Territorial                | ORE36         |          |              |              |
| 131      | Netarts              | NONE                | 201      | Alsea-Deadwood             | NONE          |          |              |              |
| 140      | Hillaboro-Silverton  | ORE214, ORE219,     | 210      | Corvallis-Lebanon          | ORE34         |          |              |              |
|          |                      | ORE99E              | 211      | Albany-Lyons               | ORE226        |          |              |              |
| 141      | Beaverton-Tualatin   | NONE                | 212      | Halsey-Sweet Home          | ORE228        |          |              |              |
| 142      | Farmington           | ORE10               | 215      | Clear Lake-Belknap Springs | ORE126        |          |              |              |
| 143      | Scholls              | ORE210              | 222      | Springfield-Creswell       | NONE          |          |              |              |
| 144      | Beaverton-Higard     | ORE217              | 225      | McVay                      | NONE          |          |              |              |
| 150      | Salem-Dayton         | ORE221              | 226      | Goshen-Divide              | ORE39         |          |              |              |
| 151      | Yamhill-Newberg      | ORE240              | 227      | Eugene-Springfield         | I-105, ORE126 |          |              |              |
| 153      | Bellevue-Hopewell    | NONE                | 228      | Springfield                | NONE          |          |              |              |
| 154      | Lafayette            | NONE                | 229      | Mapleton-Junction City     | ORE36         |          |              |              |
| 155      | Amity-Dayton         | ORE253              | 230      | Tillier-Trail              | ORE227        |          |              |              |
| 156      | McKinville           | NONE                | 231      | Elkton-Sutherlin           | ORE138        |          |              |              |
| 157      | Williamina-Sheridan  | ORE18 Bus.          | 233      | West Diamond Lake          | ORE230        |          |              |              |
| 160      | Cascade (S. Section) | ORE213              | 234      | Oakland-Shady              | ORE99         |          |              |              |
| 161      | Woodburn-Estacada    | ORE211              | 240      | Cape Arago                 | NONE          |          |              |              |
| 162      | North Santiam        | ORE222              | 241      | Coco River                 | NONE          |          |              |              |
|          |                      |                     | 242      | Powers                     | NONE          |          |              |              |
| 163      | Silver Creek Falls   | ORE214              | 243      | Empire-Coos Bay            | NONE          |          |              |              |
| 164      | Jefferson            | NONE                | 244      | Cocuille-Bandon            | ORE425        |          |              |              |
| 170      | Clackamas            | ORE211, ORE212,     | 250      | Cape Blanco                | NONE          |          |              |              |
|          |                      | ORE224              | 251      | Port Orford                | NONE          |          |              |              |
| 172      | Eagle Creek-Sandy    | ORE211              | 260      | Rogue River Loop           | NONE          |          |              |              |
| 173      | Timberline           | NONE                | 270      | Lake of the Woods          | ORE140        |          |              |              |

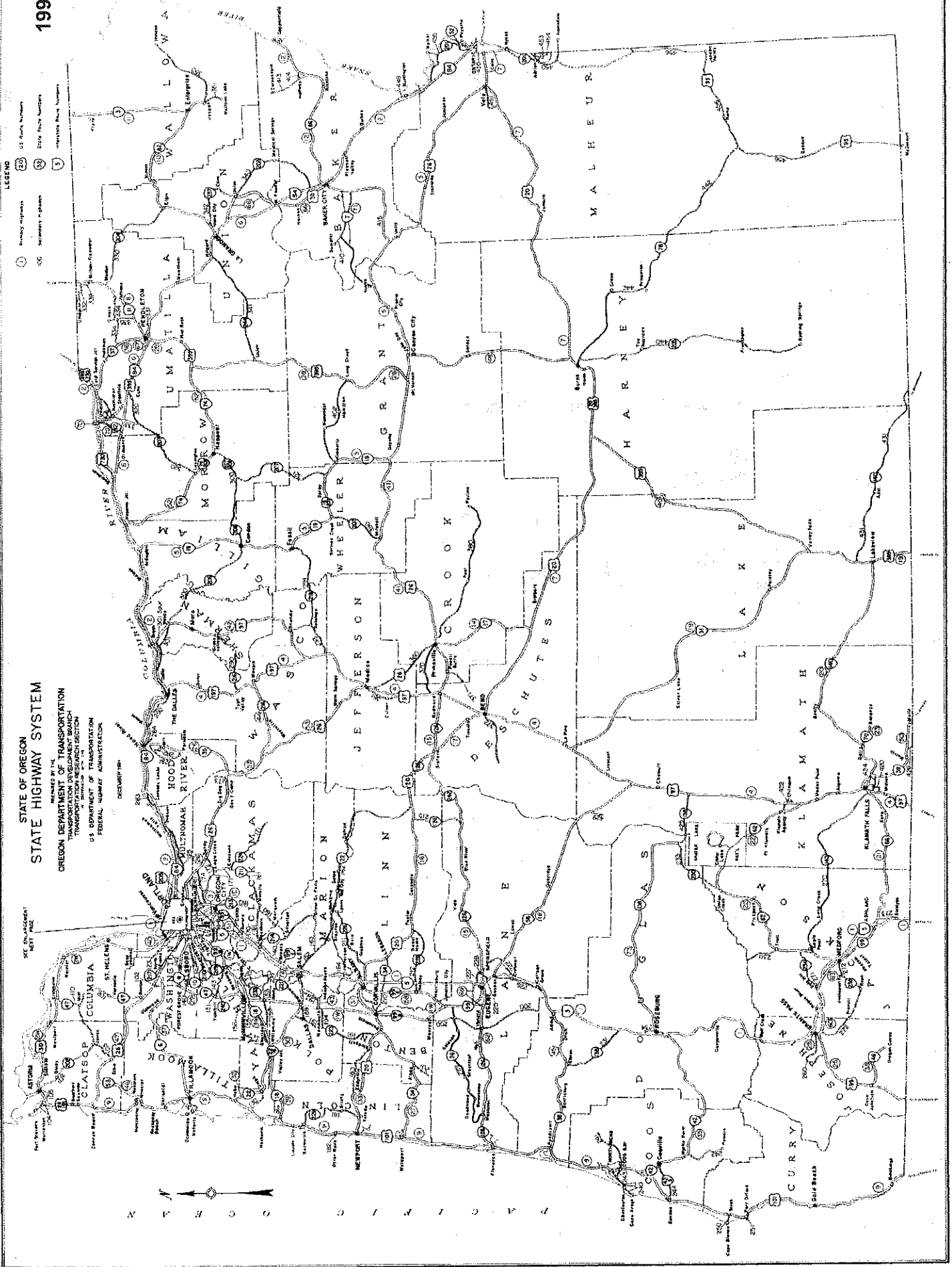


STATE OF OREGON  
STATE HIGHWAY SYSTEM

OREGON DEPARTMENT OF TRANSPORTATION  
TRANSPORTATION RESEARCH BRANCH  
TRANSPORTATION RESEARCH SECTION  
U.S. DEPARTMENT OF TRANSPORTATION  
FEDERAL HIGHWAY ADMINISTRATION

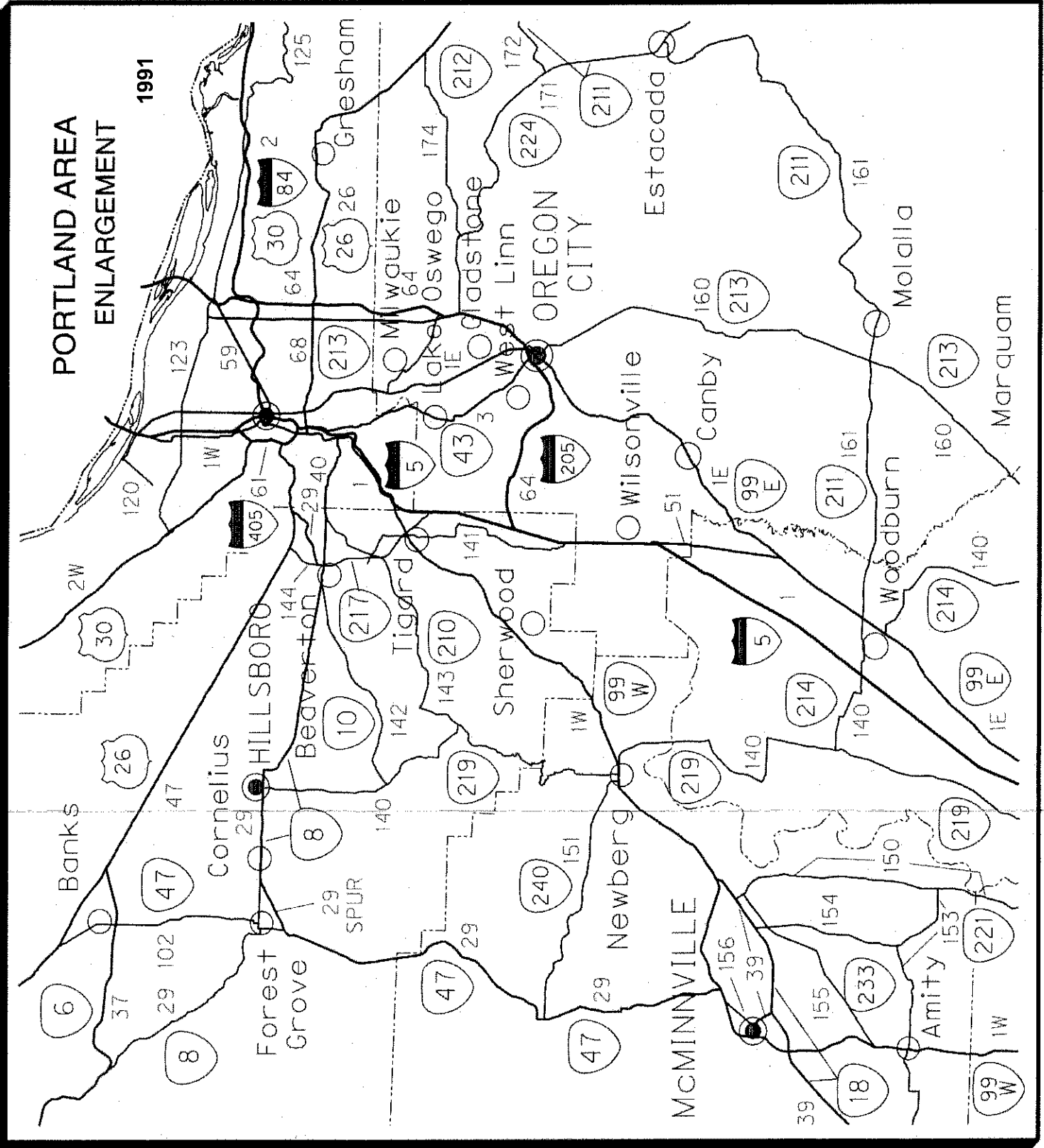
LEGEND

- ① Primary Highway
- ② Secondary Highway
- ③ State Route Number
- ④ Interstate Route Number
- ⑤ US Route Number
- ⑥ State Route Number
- ⑦ Interstate Route Number



# PORTLAND AREA ENLARGEMENT

1991



STATE HIGHWAYS

Highway Numbers, Highway Names and Route Numbers

December, 1991

Throughout this report, reference to specific highways is generally made by use of highway numbers. A cross reference table of Highway Numbers, Route Numbers, and Highway Names is presented on the following pages to facilitate the identification of a specific highway.

The Highway Route Numbers may traverse the highways in their entirety or only in part. A route common with another for less than one mile is not shown.

PRIMARY HIGHWAYS

| Hwy. No. | Highway Name                     | Route Number                                    | Hwy. No. | Highway Number                   | Route Number                |
|----------|----------------------------------|---|----------|----------------------------------|-----------------------------|
| 1        | Pacific Highway . . . . .        | I-5, ORE99,<br>ORE138                           | 21       | Green Springs . . . . .          | ORE66                       |
| 1E       | Pacific Highway East . . . . .   | ORE99E  | 22       | Crater Lake . . . . .            | ORE62                       |
| 1W       | Pacific Highway West . . . . .   | ORE99, ORE99W,<br>ORE126, ORE10<br>ORE126 Bus., | 23       | Dairy-Bonanza . . . . .          | ORE70                       |
| 2        | Columbia River . . . . .         | I-84, US30,<br>US395, US730                     | 25       | Redwood . . . . .                | ORE99, US199                |
| 2W       | Lower Columbia River . . . . .   | US30  | 26       | Mt. Hood . . . . .               | US26, ORE35, US30           |
| 3        | Oswego . . . . .                 | ORE43   | 27       | Alsea . . . . .                  | ORE34                       |
| 4        | The Dalles-California . . . . .  | US20, US26,<br>US97, US197,<br>ORE140, ORE 216  | 28       | Pendleton-John Day . . . . .     | US395, ORE97                |
| 5        | John Day . . . . .               | US26, US395,<br>ORE19, ORE207                   | 29       | Tualatin Valley . . . . .        | ORE8, ORE47                 |
| 6        | Old Oregon Trail . . . . .       | I-84, US30, US395                               | 30       | Willamina-Salem . . . . .        | ORE22                       |
| 7        | Central Oregon . . . . .         | US20, US26, US395,<br>ORE201                    | 31       | Albany-Corvallis . . . . .       | US20                        |
| 8        | Oregon-Washington . . . . .      | ORE11   | 32       | Three Rivers . . . . .           | ORE22                       |
| 9        | Oregon Coast . . . . .           | US26, US101                                     | 33       | Corvallis-Newport . . . . .      | US20, ORE34                 |
| 10       | Wallowa Lake . . . . .           | ORE82   | 35       | Coos Bay-Roseburg . . . . .      | ORE99, ORE42                |
| 11       | Enterprise-Lewiston . . . . .    | ORE3  | 36       | Pendleton-Cold Springs . . . . . | ORE37                       |
| 12       | Baker-Copperfield . . . . .      | ORE7, ORE86                                     | 37       | Wilson River . . . . .           | ORE6                        |
| 14       | Crooked River . . . . .          | ORE27   | 38       | Oregon Caves . . . . .           | ORE46                       |
| 15       | McKenzie . . . . .               | ORE126, ORE242,<br>ORE126 Bus.                  | 39       | Salmon River . . . . .           | ORE18, ORE22,<br>ORE233     |
| 16       | Santiam . . . . .                | US20, ORE126                                    | 40       | Beaverton-Hillsdale . . . . .    | ORE10                       |
| 17       | McKenzie-Bend . . . . .          | US20  | 41       | Ochoco . . . . .                 | US26, ORE126                |
| 18       | Willamette . . . . .             | ORE58   | 42       | Sherman . . . . .                | US97                        |
| 19       | Fremont . . . . .                | US395, ORE31,<br>ORE140                         | 43       | Monmouth-Independence . . . . .  | ORE51                       |
| 20       | Klamath Falls-Lakeview . . . . . | ORE39, ORE140                                   | 44       | Wapinitia . . . . .              | ORE216                      |
|          |                                  |   | 45       | Umpqua . . . . .                 | ORE99, ORE38                |
|          |                                  |   | 46       | Necanicum . . . . .              | ORE53                       |
|          |                                  |   | 47       | Sunset . . . . .                 | US26, ORE47                 |
|          |                                  |   | 48       | John Day-Burns . . . . .         | US395                       |
|          |                                  |   | 49       | Lakeview-Burns . . . . .         | US395                       |
|          |                                  |   | 50       | Klamath Falls-Malin . . . . .    | US97 Bus., ORE39,<br>ORE140 |
|          |                                  |   | 51       | Wilsonville-Hubbard . . . . .    | NONE                        |
|          |                                  |   | 52       | Hepner . . . . .                 | ORE74, ORE207               |

PRIMARY HIGHWAYS - Continued

| Hwy. No. | Highway Name         | Route Number | Hwy. No. | Highway Number        | Route Number   |
|----------|----------------------|--------------|----------|-----------------------|----------------|
| 53       | Warm Springs         | US26         | 64       | East Portland Freeway | I-205, ORE213, |
| 54       | Umatilla-Stanfield   | US395        | 66       | La Grande-Baker       | US30, ORE203,  |
| 58       | Albany-Junction City | ORE59E       | 67       | Pendleton             | US30           |
| 59       | Sandy Boulevard      | ORE99        | 68       | Cascade (N. Section)  | ORE213         |
| 60       | Regue River          | ORE99        | 69       | Bealline              | NONE           |
| 61       | Stadium              | I-405, US30  | 70       | McIntyre              | I-82, US395    |
| 62       | Florence-Eugene      | ORE126       | 71       | Whitney               | ORE7           |
| 63       | Regue Valley         | ORE99        | 73       | North Umpqua          | ORE138         |

SECONDARY HIGHWAYS - Continued

| Hwy. No. | Highway Name             | Route Number  | Hwy. No. | Highway Name        | Route Number      | Hwy. No. | Highway Number         | Route Number   |
|----------|--------------------------|---------------|----------|---------------------|-------------------|----------|------------------------|----------------|
| 271      | Sans Valley              | ORE234, ORE99 | 442      | Siemens             | ORE78             | 272      | Jacksonville           | ORE236         |
| 273      | Siskiyou                 | NONE          | 449      | Huntington          | US30              | 275      | Hood River             | NONE           |
| 281      | Hood River               | NONE          | 450      | Succor Creek        | ORE201            | 282      | Bozell                 | NONE           |
| 283      | Cascade Locks            | NONE          | 451      | Vale-West           | NONE              | 284      | Cascade Locks          | US30           |
| 284      | Old Columbia River Drive | NONE          | 453      | Adrian-Acena Valley | NONE              | 290      | Sweeters Bridge        | ORE216         |
| 290      | Sweeters Bridge          | ORE216        | 454      | Adrian-Caldwell     | NONE              | 291      | Shaniko-Fossil         | ORE218         |
| 292      | Mosier-The Dalles        | US30          | 455      | Olds Ferry-Ontario  | ORE201, US30 Bus. | 293      | Antelope               | ORE206, ORE207 |
| 293      | Antelope                 | NONE          | 456      | I.O.N.              | US95              | 294      | Wasco-Heppner          | ORE206         |
| 295      | Wasco-Heppner            | ORE206        |          |                     |                   | 300      | Callio-Wasco           | ORE206         |
| 301      | Lexington-Echo           | ORE207        |          |                     |                   | 302      | Lexington-Echo         | ORE207         |
| 302      | Lexington-Echo           | ORE207        |          |                     |                   | 321      | Heppner-Spray          | ORE207         |
| 321      | Heppner-Spray            | ORE207        |          |                     |                   | 330      | Weston-Elgin           | ORE204         |
| 330      | Weston-Elgin             | ORE204        |          |                     |                   | 331      | Umatilla Mission       | NONE           |
| 332      | Sunnyside-Umapine        | NONE          |          |                     |                   | 333      | Hermiston              | NONE           |
| 334      | Athens-Holdman           | ORE207        |          |                     |                   | 335      | Athens-Holdman         | NONE           |
| 335      | Athens-Holdman           | NONE          |          |                     |                   | 355      | Havanna-Heik           | NONE           |
| 339      | Freewater                | NONE          |          |                     |                   | 340      | Medical Springs        | ORE203         |
| 340      | Medical Springs          | ORE203        |          |                     |                   | 341      | Ekiah-Higard           | ORE244         |
| 341      | Ekiah-Higard             | ORE244        |          |                     |                   | 342      | Cove                   | ORE237         |
| 350      | Little Sheep Creek       | NONE          |          |                     |                   | 351      | Joseph-Wallowa Lakes   | NONE           |
| 351      | Joseph-Wallowa Lakes     | NONE          |          |                     |                   | 350      | Madras-Prineville      | US26           |
| 361      | Culver                   | NONE          |          |                     |                   | 370      | O'Neill                | NONE           |
| 370      | O'Neill                  | NONE          |          |                     |                   | 371      | Powell Butte           | NONE           |
| 371      | Powell Butte             | NONE          |          |                     |                   | 372      | Century Drive          | NONE           |
| 380      | Paulina                  | NONE          |          |                     |                   | 380      | Paulina                | NONE           |
| 380      | Paulina                  | NONE          |          |                     |                   | 390      | Service Creek-Hitchell | ORE207         |
| 402      | Kimberly-Long Creek      | NONE          |          |                     |                   | 410      | Sumpter                | NONE           |
| 410      | Sumpter                  | NONE          |          |                     |                   | 413      | Halfway-Cornucopia     | NONE           |
| 413      | Halfway-Cornucopia       | NONE          |          |                     |                   | 414      | Pine Creek             | NONE           |
| 414      | Pine Creek               | NONE          |          |                     |                   | 415      | Doolley Mountain       | NONE           |
| 415      | Doolley Mountain         | NONE          |          |                     |                   | 420      | Hioland                | NONE           |
| 420      | Hioland                  | NONE          |          |                     |                   | 422      | Chiloquin              | NONE           |
| 422      | Chiloquin                | NONE          |          |                     |                   | 423      | Lower Klamath          | NONE           |
| 423      | Lower Klamath            | NONE          |          |                     |                   | 424      | South Klamath Falls    | ORE140         |
| 424      | South Klamath Falls      | ORE140        |          |                     |                   | 425      | East Diamond Lake      | ORE138         |
| 425      | East Diamond Lake        | ORE138        |          |                     |                   | 426      | Hatfield               | ORE39          |
| 426      | Hatfield                 | ORE39         |          |                     |                   | 427      | Moooc Point            | NONE           |
| 427      | Moooc Point              | NONE          |          |                     |                   | 429      | Crescent Lake          | NONE           |
| 429      | Crescent Lake            | NONE          |          |                     |                   | 431      | Warner                 | ORE140         |
| 431      | Warner                   | ORE140        |          |                     |                   | 440      | Frenchglen             | ORE205         |
| 440      | Frenchglen               | ORE205        |          |                     |                   |          |                        |                |

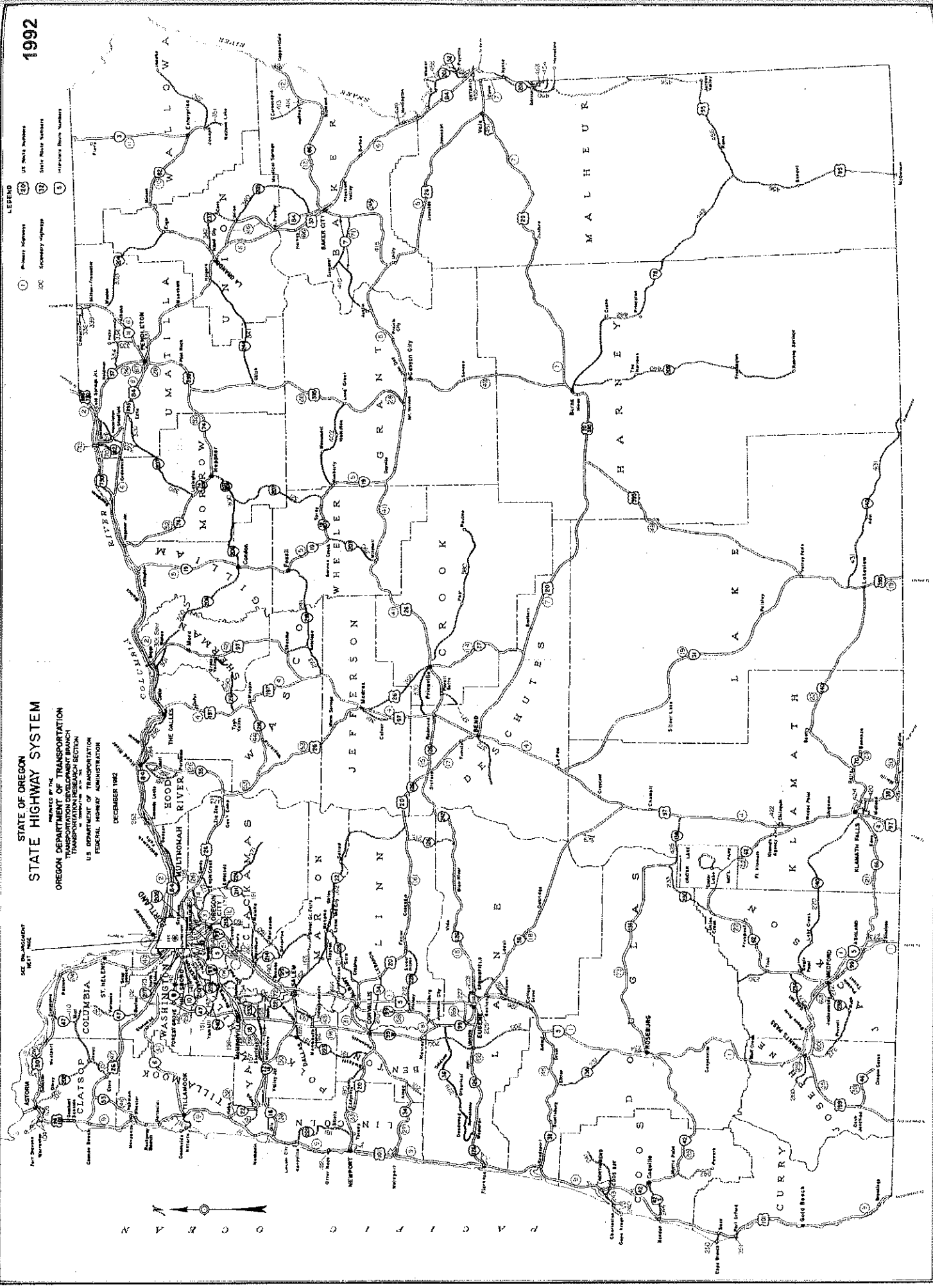
SECONDARY HIGHWAYS

| Hwy. No. | Highway Name         | Route Number                    | Hwy. No. | Highway Number             | Route Number  |
|----------|----------------------|---------------------------------|----------|----------------------------|---------------|
| 102      | Nehalem              | ORE47, ORE202, US101 Bus., US26 | 174      | Clackamas-Boring           | ORE212        |
| 103      | Fishhawk Falls       | NONE                            | 180      | Eddyville-Blodgett         | NONE          |
| 104      | Ft. Stevens          | NONE                            | 181      | Siletz                     | ORE229        |
| 105      | Warrenton-Astoria    | US101 Bus.                      | 182      | Otter Rock                 | NONE          |
| 110      | Hist-Clatskanie      | ORE47                           | 189      | Dallas-Rickreall           | ORE223        |
| 120      | Swift                | NONE                            | 191      | Kings Valley               | ORE223        |
| 123      | Northeast Portland   | US30 Bypass                     | 193      | Independence               | ORE51         |
| 125      | Crown Point          | NONE                            | 194      | Momouth                    | NONE          |
| 130      | Little Westlaca      | NONE                            | 200      | Territorial                | ORE36         |
| 131      | Nearles              | NONE                            | 201      | Alsea-Deadwood             | NONE          |
| 140      | Hillsboro-Silverton  | ORE214, ORE219, ORE99E          | 211      | Corvallis-Lebanon          | ORE34         |
| 141      | Beaverton-Tualatin   | NONE                            | 212      | Halley-Sweet Home          | ORE226        |
| 142      | Farmington           | ORE10                           | 215      | Clear Lake-Belknap Springs | ORE228        |
| 143      | Scholls              | ORE210                          | 222      | Springfield-Creswell       | NONE          |
| 144      | Beaverton-Igard      | ORE217                          | 225      | McWay                      | ORE99         |
| 150      | Salem-Dayton         | ORE221                          | 227      | Eugene-Springfield         | I-105, ORE126 |
| 151      | Yamhill-Newberg      | ORE240                          | 228      | Springfield                | NONE          |
| 153      | Bellevue-Hopewell    | NONE                            | 229      | Mapleton-Junction City     | ORE36         |
| 154      | Lafayette            | NONE                            | 230      | Tiller-Trail               | ORE227        |
| 155      | Anity-Dayton         | ORE233                          | 231      | Elktion-Sutherlin          | ORE138        |
| 156      | McMinnville          | NONE                            | 233      | West Diamond Lake          | ORE230        |
| 157      | Williamina-Sheridan  | ORE18 Bus.                      | 234      | Oakland-Shady              | ORE99         |
| 160      | Cascade (S. Section) | ORE213                          | 240      | Cape Arago                 | NONE          |
| 161      | Hoodburn-Catawada    | ORE211                          | 241      | Coos River                 | NONE          |
| 162      | North Senliam        | ORE22                           | 242      | Powers                     | NONE          |
| 163      | Silver Creek Falls   | ORE214                          | 243      | Empire-Coos Bay            | NONE          |
| 164      | Jefferson            | NONE                            | 244      | Couville-Bandon            | ORE425        |
| 171      | Clackamas            | ORE211, ORE212, ORE22A          | 250      | Cape Blanco                | NONE          |
| 172      | Eagle Creek-Sandy    | ORE211                          | 251      | Port Orford                | NONE          |
| 173      | Fubberline           | NONE                            | 260      | Regue River Loop           | NONE          |
|          |                      |                                 | 270      | Lake of the Woods          | ORE140        |

STATE OF OREGON  
 STATE HIGHWAY SYSTEM

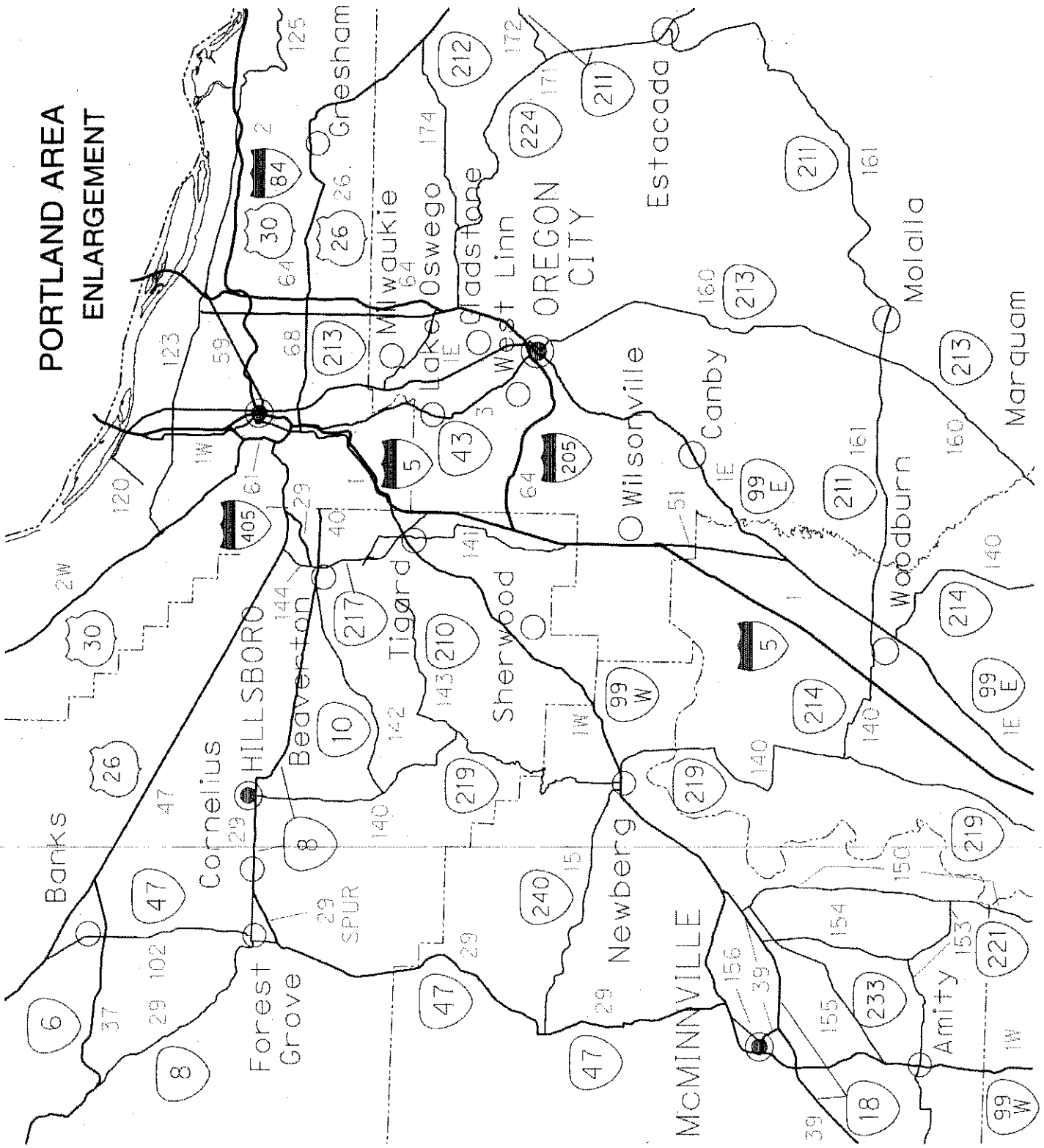
PREPARED BY THE  
 OREGON DEPARTMENT OF TRANSPORTATION  
 TRANSPORTATION DEVELOPMENT BRANCH  
 TRANSPORTATION RESEARCH SECTION  
 U.S. DEPARTMENT OF TRANSPORTATION  
 FEDERAL HIGHWAY ADMINISTRATION

DECEMBER 1982





# PORTLAND AREA ENLARGEMENT



STATE HIGHWAYS

Highway Numbers, Highway Names and Route Numbers

December, 1992

Throughout this report, reference to specific highways is generally made by use of highway numbers. A cross reference table of Highway Numbers, Route Numbers, and Highway Names is presented on the following pages to facilitate the identification of a specific highway.

The Highway Route Numbers may traverse the highways in their entirety or only in part. A route common with another for less than one mile is not shown.

PRIMARY HIGHWAYS

| Hwy. No. | Highway Name                     | Route Number                                    | Hwy. No. | Highway Name                     | Route Number                |
|----------|----------------------------------|---|----------|----------------------------------|-----------------------------|
| 1        | Pacific Highway . . . . .        | I-5, ORE99,<br>ORE138                           | 21       | Green Springs . . . . .          | ORE66                       |
| 1E       | Pacific Highway East . . . . .   | ORE99E  | 22       | Crater Lake . . . . .            | ORE62                       |
| 1W       | Pacific Highway West . . . . .   | ORE99, ORE99W,<br>ORE126, ORE10<br>ORE126 Bus., | 23       | Dairy-Bonanza . . . . .          | ORE70                       |
| 2        | Columbia River . . . . .         | I-84, US30,<br>US395, US730                     | 25       | Redwood . . . . .                | ORE99, US199                |
| 2W       | Lower Columbia River . . . . .   | US30  | 26       | Mt. Hood . . . . .               | US26, ORE35, US30           |
| 3        | Oswego . . . . .                 | ORE43   | 27       | Alsea . . . . .                  | ORE34                       |
| 4        | The Dalles-California . . . . .  | US20, US26,<br>US97, US197,<br>ORE140, ORE 216  | 28       | Pendleton-John Day . . . . .     | US395,                      |
| 5        | John Day . . . . .               | US26, US395,<br>ORE19, ORE207                   | 29       | Tualatin Valley . . . . .        | ORE8, ORE47                 |
| 6        | Old Oregon Trail . . . . .       | I-84, US30, US395                               | 30       | Willamina-Salem . . . . .        | ORE22                       |
| 7        | Central Oregon . . . . .         | US20, US26, US395,<br>ORE201                    | 31       | Albany-Corvallis . . . . .       | US20                        |
| 8        | Oregon-Washington . . . . .      | ORE11   | 32       | Three Rivers . . . . .           | ORE22                       |
| 9        | Oregon Coast . . . . .           | US26, US101                                     | 33       | Corvallis-Newport . . . . .      | US20, ORE34                 |
| 10       | Wallowa Lake . . . . .           | ORE82   | 35       | Coos Bay-Roseburg . . . . .      | ORE99, ORE42                |
| 11       | Enterprise-Lewiston . . . . .    | ORE3  | 36       | Pendleton-Cold Springs . . . . . | ORE37                       |
| 12       | Baker-Copperfield . . . . .      | ORE7, ORE86                                     | 37       | Wilson River . . . . .           | ORE6                        |
| 14       | Crooked River . . . . .          | ORE27   | 38       | Oregon Caves . . . . .           | ORE46                       |
| 15       | McKenzie . . . . .               | ORE126, ORE242,<br>ORE126 Bus.                  | 39       | Salmon River . . . . .           | ORE18, ORE22,<br>ORE233     |
| 16       | Santiam . . . . .                | US20, ORE126                                    | 40       | Beaverton-Hillsdale . . . . .    | ORE10                       |
| 17       | McKenzie-Bend . . . . .          | US20  | 41       | Ochoco . . . . .                 | US26, ORE126                |
| 18       | Willamette . . . . .             | ORE58   | 42       | Sherman . . . . .                | US97                        |
| 19       | Fremont . . . . .                | US395, ORE31,<br>ORE140                         | 43       | Monmouth-Independence . . . . .  | ORE51                       |
| 20       | Klamath Falls-Lakeview . . . . . | ORE39, ORE140                                   | 44       | Wapinitia . . . . .              | ORE216                      |
|          |                                  |   | 45       | Umpqua . . . . .                 | ORE99, ORE38                |
|          |                                  |   | 46       | Necanicum . . . . .              | ORE53                       |
|          |                                  |   | 47       | Sunset . . . . .                 | US26, ORE47                 |
|          |                                  |   | 48       | John Day-Burns . . . . .         | US395                       |
|          |                                  |   | 49       | Lakeview-Burns . . . . .         | US395                       |
|          |                                  |   | 50       | Klamath Falls-Malin . . . . .    | US97 Bus., ORE39,<br>ORE140 |
|          |                                  |   | 51       | Wilsonville-Hubbard . . . . .    | NONE                        |
|          |                                  |   | 52       | Heppner . . . . .                | ORE74, ORE207               |

PRIMARY HIGHWAYS - Cont Inund

| Hwy. No. | Highway Name         | Route Number | Hwy. No. | Highway Number        | Route Number   |
|----------|----------------------|--------------|----------|-----------------------|----------------|
| 53       | Warm Springs         | US26         | 64       | East Portland Freeway | I-205, ORE213, |
| 54       | Umatilla-Siainfield  | US595        | 66       | La Grande-Baker       | US30, ORE203,  |
| 58       | Albany-Junction City | ORE99C       | 67       | Pendleton             | US30           |
| 59       | Sandy Boulevard      | ORE99        | 68       | Cascade (N. Section)  | ORE213         |
| 60       | Roque River          | US30 Bus.    | 69       | Bellline              | NONE           |
| 61       | Stadium              | I-405, US30  | 70       | McNary                | I-82, US395    |
| 62       | Florence-Eugene      | ORE126       | 71       | Whitney               | ORE7           |
| 63       | Roque Valley         | ORE99        | 73       | North Umpqua          | ORE118         |

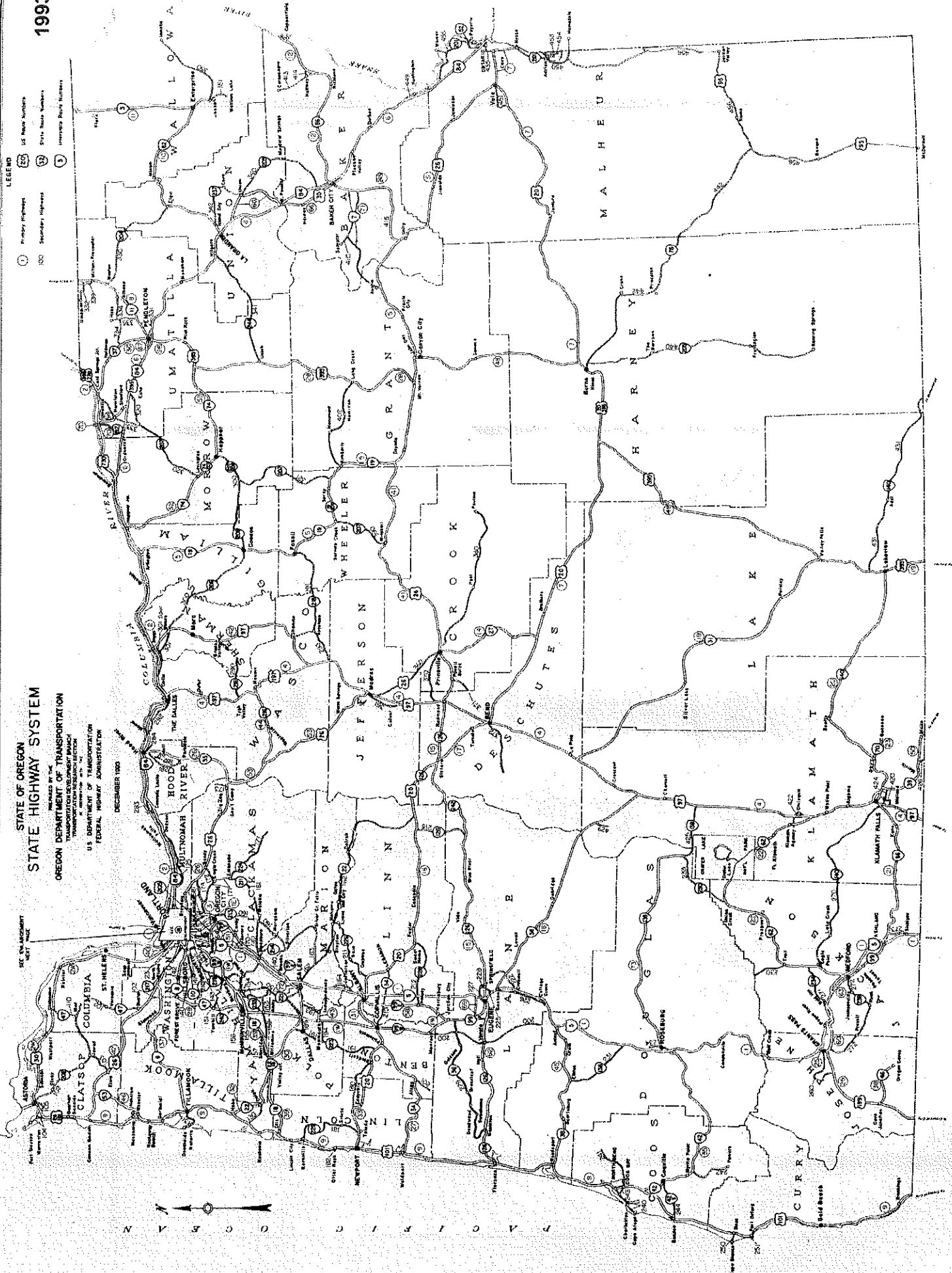
SECONDARY HIGHWAYS - Cont Inund

| Hwy. No. | Highway Name             | Route Number   | Hwy. No. | Highway Number      | Route Number      |
|----------|--------------------------|----------------|----------|---------------------|-------------------|
| 271      | Sans Valley              | ORE234, ORE99  | 442      | Steens              | ORE78             |
| 272      | Jacksonville             | ORE238         | 449      | Huntington          | US30              |
| 273      | Siskiyou                 | NONE           | 450      | Suscot Creek        | ORE201            |
| 281      | Hood River               | NONE           | 451      | Vale-West           | NONE              |
| 292      | Doell                    | NONE           | 453      | Adrian-Arena Valley | NONE              |
| 293      | Cascade Locks            | US30           | 454      | Adrian-Caldwell     | NONE              |
| 294      | Old Columbia River Drive | NONE           | 455      | Olds Ferry-Ontario  | ORE201, US30 Bus. |
| 290      | Shetars Bridge           | ORE216         | 456      | I.O.N.              | US95              |
| 291      | Shaniko-Fossil           | ORE218         |          |                     |                   |
| 292      | Mosier-The Dalles        | US30           |          |                     |                   |
| 293      | Axelope                  | NONE           |          |                     |                   |
| 300      | Wasco-Heppner            | ORE206, ORE207 |          |                     |                   |
| 301      | Cellilo-Wasco            | ORE206         |          |                     |                   |
| 320      | Lexington-Echo           | ORE207         |          |                     |                   |
| 321      | Heppner-Spray            | ORE207         |          |                     |                   |
| 330      | Weston-Elgin             | ORE204         |          |                     |                   |
| 331      | Umatilla Mission         | NONE           |          |                     |                   |
| 332      | Sunnyside-Umapine        | NONE           |          |                     |                   |
| 333      | Hermiston                | ORE207         |          |                     |                   |
| 334      | Athens-Holden            | NONE           |          |                     |                   |
| 335      | Hayama-Helix             | NONE           |          |                     |                   |
| 339      | Freewater                | NONE           |          |                     |                   |
| 340      | Medical Springs          | ORE203         |          |                     |                   |
| 341      | Ukiah-Higard             | ORE244         |          |                     |                   |
| 342      | Cove                     | ORE237         |          |                     |                   |
| 350      | Little Sheep Creek       | NONE           |          |                     |                   |
| 351      | Joseph-Wallowa Lake      | NONE           |          |                     |                   |
| 360      | Madras-Pineville         | US26           |          |                     |                   |
| 361      | Culver                   | NONE           |          |                     |                   |
| 370      | O'Neil                   | NONE           |          |                     |                   |
| 371      | Powell Butte             | NONE           |          |                     |                   |
| 372      | Century Drive            | NONE           |          |                     |                   |
| 380      | Paulina                  | NONE           |          |                     |                   |
| 390      | Service Creek-Hitchell   | ORE207         |          |                     |                   |
| 402      | Kimberly-Long Creek      | NONE           |          |                     |                   |
| 410      | Sumpter                  | NONE           |          |                     |                   |
| 413      | Halfway-Cornucopia       | NONE           |          |                     |                   |
| 414      | Pine Creek               | NONE           |          |                     |                   |
| 415      | Doolley Mountain         | NONE           |          |                     |                   |
| 420      | Midland                  | NONE           |          |                     |                   |
| 422      | Chiloquin                | NONE           |          |                     |                   |
| 423      | Lower Klamath            | NONE           |          |                     |                   |
| 424      | South Klamath Falls      | ORE140         |          |                     |                   |
| 425      | East Diamond Lake        | ORE138         |          |                     |                   |
| 426      | Hatfield                 | ORE39          |          |                     |                   |
| 427      | Mudoc Point              | NONE           |          |                     |                   |
| 429      | Crescent Lake            | NONE           |          |                     |                   |
| 431      | Warner                   | ORE140         |          |                     |                   |
| 440      | Frenchglen               | ORE205         |          |                     |                   |

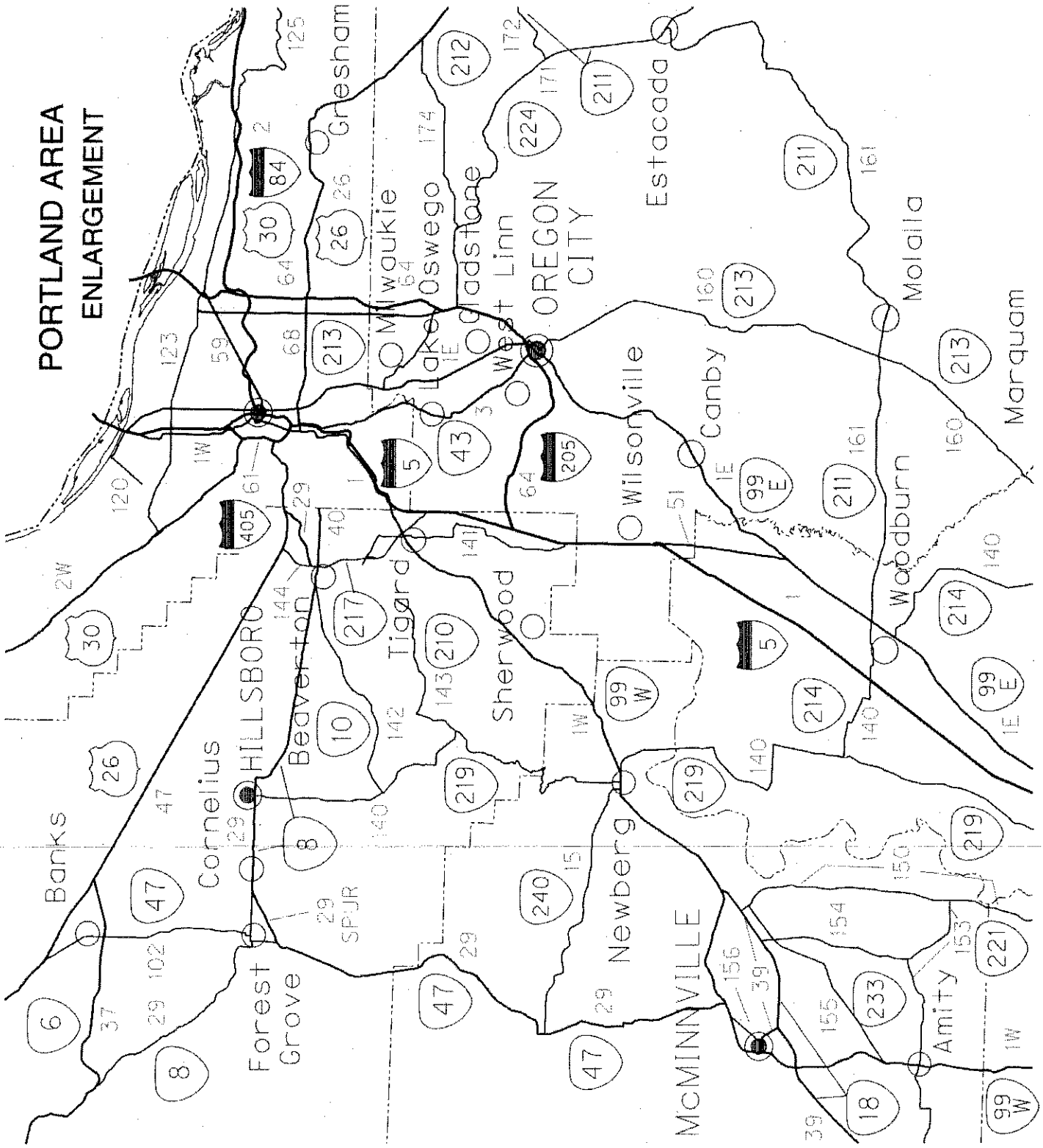
SECONDARY HIGHWAYS

| Hwy. No. | Highway Name         | Route Number                    | Hwy. No. | Highway Number             | Route Number  |
|----------|----------------------|---------------------------------|----------|----------------------------|---------------|
| 102      | Nehalem              | ORE47, ORE202, US101 Bus., US26 | 174      | Clackamas-Bozong           | ORE212        |
| 103      | Fishhawk Falls       | NONE                            | 180      | Eddyville-Blodgett         | NONE          |
| 104      | Fl. Stevens          | NONE                            | 181      | Siletz                     | ORE229        |
| 105      | Warrenton-Aslaria    | US101 Bus.                      | 182      | Otter Rock                 | NONE          |
| 110      | Hist-Clatskanie      | ORE47                           | 189      | Dallas-Rickreall           | ORE223        |
| 120      | Swift                | NONE                            | 191      | Kings Valley               | ORE223        |
| 123      | Northeast Portland   | US30 Bypass                     | 193      | Independence               | ORE51         |
| 125      | Crown Point          | NONE                            | 194      | Monmouth                   | NONE          |
| 130      | Little Wauvee        | NONE                            | 200      | Territorial                | ORE36         |
| 131      | Nearctic             | NONE                            | 201      | Alsea-Deadwood             | NONE          |
| 140      | Hillsboro-Silverton  | ORE274, ORE219, ORE99E          | 210      | Corvallis-Lebanon          | ORE34         |
| 141      | Beaverton-Tualatin   | NONE                            | 211      | Albany-Lyons               | ORE226        |
| 142      | Farmington           | ORE10                           | 212      | Halay-Sweet Home           | ORE228        |
| 143      | Scholls              | ORE210                          | 215      | Clear Lake-Belknap Springs | ORE126        |
| 144      | Beaverton-Figard     | ORE217                          | 222      | Springfield-Creswell       | NONE          |
| 150      | Salem-Dayton         | ORE221                          | 225      | McVay                      | NONE          |
| 151      | Yamhill-Newberry     | ORE240                          | 227      | Eugene-Springfield         | I-105, ORE126 |
| 153      | Bellevue-Hopewell    | NONE                            | 228      | Springfield                | NONE          |
| 154      | Lafayette            | NONE                            | 229      | Mapleton-Junction City     | ORE36         |
| 155      | Amity-Dayton         | ORE233                          | 230      | Fillic-Trail               | ORE227        |
| 156      | McMinnville          | NONE                            | 231      | Elktion-Sutherlin          | ORE138        |
| 157      | Williamina-Sharidan  | ORE18 Bus.                      | 233      | West Diamond Lake          | ORE230        |
| 160      | Cascade (S. Section) | ORE213                          | 234      | Oakland-Shady              | ORE99         |
| 161      | Woodburn-Estacada    | ORE211                          | 240      | Cape Arago                 | NONE          |
| 162      | North Santiam        | ORE222                          | 241      | Coos River                 | NONE          |
| 163      | Silver Creek Falls   | ORE214                          | 242      | Powers                     | NONE          |
| 164      | Jefferson            | NONE                            | 243      | Empire-Coos Bay            | NONE          |
| 171      | Clackamas            | ORE211, ORE212, ORE224          | 244      | Coquille-Bandon            | ORE425        |
| 172      | Eagle Creek-Sandy    | ORE211                          | 250      | Cape Blanco                | NONE          |
| 173      | Timberline           | NONE                            | 251      | Port Orford                | NONE          |
|          |                      |                                 | 260      | Roque River Loop           | NONE          |
|          |                      |                                 | 270      | Lake of the Woods          | ORE140        |

STATE OF OREGON  
 STATE HIGHWAY SYSTEM  
 PREPARED BY THE  
 OREGON DEPARTMENT OF TRANSPORTATION  
 TRANSPORTATION DEVELOPMENT BRANCH  
 TRANSPORTATION PLANNING SECTION  
 IN COOPERATION WITH THE  
 U.S. DEPARTMENT OF TRANSPORTATION  
 FEDERAL HIGHWAY ADMINISTRATION  
 DECEMBER 1992



# PORTLAND AREA ENLARGEMENT





STATE HIGHWAYS

Highway Numbers, Highway Names and Route Numbers

December, 1993

Throughout this report, reference to specific highways is generally made by use of highway numbers. A cross reference table of Highway Numbers, Route Numbers, and Highway Names is presented on the following pages to facilitate the identification of a specific highway.

The Highway Route Numbers may traverse the highways in their entirety or only in part. A route common with another for less than one mile is not shown.

PRIMARY HIGHWAYS

| Hwy. No. | Highway Name                     | Route Number                                    | Hwy. No. | Highway Name                     | Route Number                |
|----------|----------------------------------|---|----------|----------------------------------|-----------------------------|
| 1        | Pacific Highway . . . . .        | I-5, ORE99,<br>ORE138                           | 21       | Green Springs . . . . .          | ORE66                       |
| 1E       | Pacific Highway East . . . . .   | ORE99E  | 22       | Crater Lake . . . . .            | ORE62                       |
| 1W       | Pacific Highway West . . . . .   | ORE99, ORE99W,<br>ORE126, ORE10<br>ORE126 Bus., | 23       | Dairy-Bonanza . . . . .          | ORE70                       |
|          |                                  |   | 25       | Redwood . . . . .                | ORE99, US199                |
| 2        | Columbia River . . . . .         | I-84, US30,<br>US395, US730                     | 26       | Mt. Hood . . . . .               | US26, ORE35, US30           |
|          |                                  |   | 27       | Alsea . . . . .                  | ORE34                       |
| 2W       | Lower Columbia River . . . . .   | US30  | 28       | Pendleton-John Day . . . . .     | US395, ORE37                |
| 3        | Oswego . . . . .                 | ORE43   | 29       | Tualatin Valley . . . . .        | ORE8, ORE47                 |
| 4        | The Dalles-California . . . . .  | US20, US26,<br>US97, US197,<br>ORE140, ORE 216  | 30       | Willamina-Salem . . . . .        | ORE22                       |
|          |                                  |   | 31       | Albany-Corvallis . . . . .       | US20                        |
| 5        | John Day . . . . .               | US26, US395,<br>ORE19, ORE207                   | 32       | Three Rivers . . . . .           | ORE22                       |
|          |                                  |   | 33       | Corvallis-Newport . . . . .      | US20, ORE34                 |
| 6        | Old Oregon Trail . . . . .       | I-84, US30, US395                               | 35       | Coos Bay-Roseburg . . . . .      | ORE99, ORE42                |
| 7        | Central Oregon . . . . .         | US20, US26, US395,<br>ORE201                    | 36       | Pendleton-Cold Springs . . . . . | ORE37                       |
|          |                                  |   | 37       | Wilson River . . . . .           | ORE6                        |
| 8        | Oregon-Washington . . . . .      | ORE11   | 38       | Oregon Caves . . . . .           | ORE46                       |
| 9        | Oregon Coast . . . . .           | US26, US101                                     | 39       | Salmon River . . . . .           | ORE18, ORE22,<br>ORE233     |
| 10       | Wallowa Lake . . . . .           | ORE82   | 40       | Beaverton-Hillsdale . . . . .    | ORE10                       |
| 11       | Enterprise-Lewiston . . . . .    | ORE3  | 41       | Ochoco . . . . .                 | US26, ORE126                |
| 12       | Baker-Copperfield . . . . .      | ORE7, ORE86                                     | 42       | Sherman . . . . .                | US97                        |
| 14       | Crooked River . . . . .          | ORE27   | 43       | Monmouth-Independence . . . . .  | ORE51                       |
| 15       | McKenzie . . . . .               | ORE126, ORE242,<br>ORE126 Bus.                  | 44       | Wapinitia . . . . .              | ORE216                      |
|          |                                  |   | 45       | Umpqua . . . . .                 | ORE99, ORE38                |
| 16       | Santiam . . . . .                | US20, ORE126                                    | 46       | Necanicum . . . . .              | ORE53                       |
| 17       | McKenzie-Bend . . . . .          | US20  | 47       | Sunset . . . . .                 | US26, ORE47                 |
| 18       | Willamette . . . . .             | ORE58   | 48       | John Day-Burns . . . . .         | US395                       |
| 19       | Fremont . . . . .                | US395, ORE31,<br>ORE140                         | 49       | Lakeview-Burns . . . . .         | US395                       |
|          |                                  |   | 50       | Klamath Falls-Malin . . . . .    | US97 Bus., ORE39,<br>ORE140 |
| 20       | Klamath Falls-Lakeview . . . . . | ORE39, ORE140                                   | 51       | Wilsonville-Hubbard . . . . .    | NONE                        |
|          |                                  |   | 52       | Heppner . . . . .                | ORE74, ORE207               |

PRIMARY HIGHWAYS - Continued

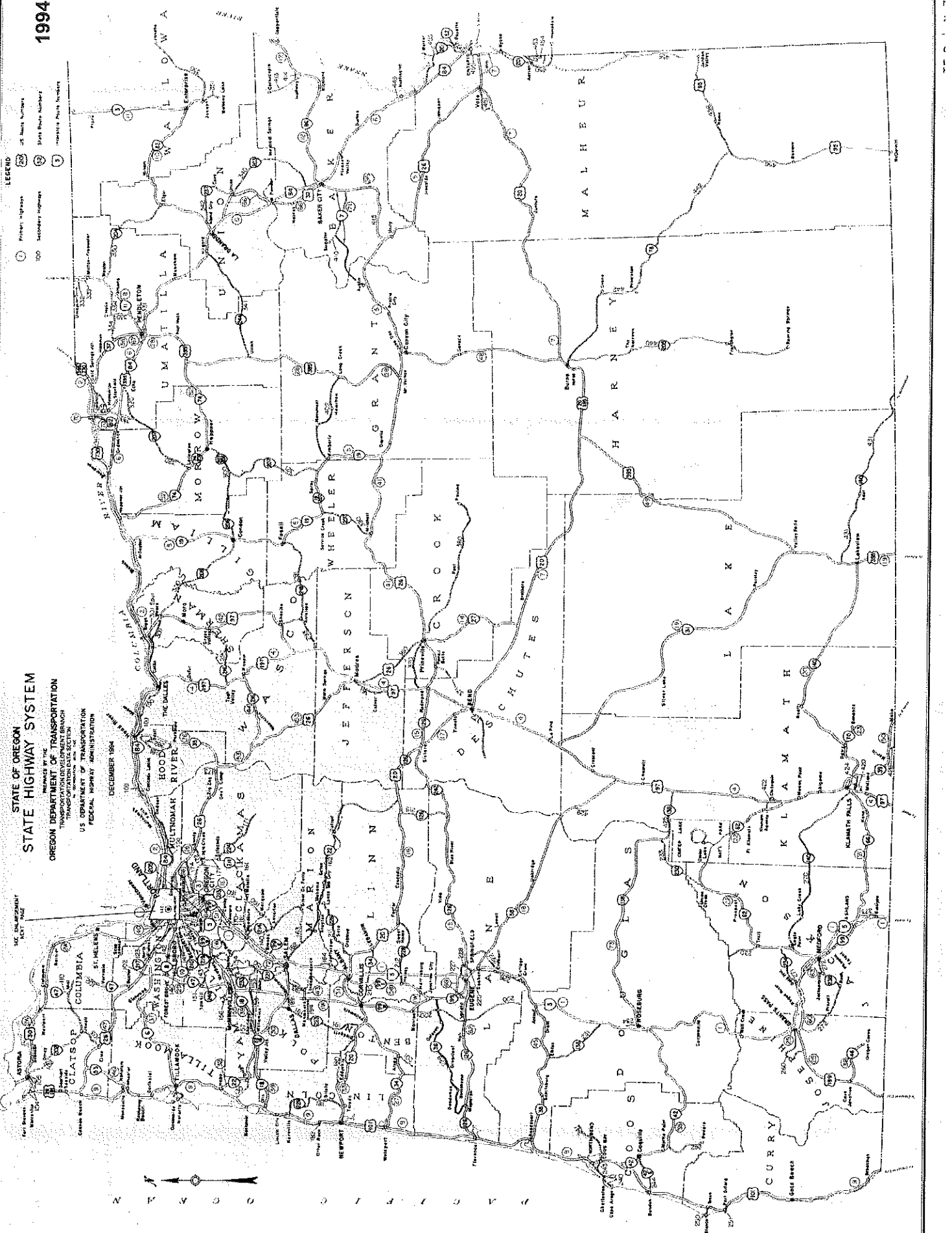
| Key No. | Highway Name          | Route Number          | Key No. | Highway Number      | Route Number  |
|---------|-----------------------|-----------------------|---------|---------------------|---------------|
| 53      | Warm Springs          | US26                  | 271     | Sams Valley         | ORE234, ORE99 |
| 54      | Umatilla-Stamfield    | US395                 | 272     | Jacksomville        | ORE238        |
| 58      | Albany-Junction City  | ORE99E                | 449     | Huntington          | US30          |
| 59      | Sandy Boulevard       | US30 Bus.             | 450     | Succor Creek        | ORE201        |
| 60      | Rogue River           | ORE99                 | 451     | Vale-West           | NONE          |
| 61      | Stadium               | 1-405, US30           | 453     | Adrian-Arena Valley | NONE          |
| 62      | Florence-Eugene       | ORE126                | 454     | Olds Ferry-Ontario  | ORE201, US30  |
| 63      | Rogue Valley          | ORE99                 | 455     | I.O.H.              | US95          |
| 64      | East Portland Freeway | 1-205, ORE211, ORE224 |         |                     |               |

SECONDARY HIGHWAYS


| Key No. | Highway Name         | Route Number                    | Key No. | Highway Name        | Route Number   |
|---------|----------------------|---------------------------------|---------|---------------------|----------------|
| 102     | Nehalem              | ORE17, ORE202, US101 Bus., US26 | 282     | Hoster-The Dalles   | US30           |
| 103     | Fishhawk Falls       | NONE                            | 283     | Antelope            | NONE           |
| 104     | Ft. Stevens          | NONE                            | 300     | Vasco-Heppner       | ORE206, ORE207 |
| 105     | Warrenton-Astoria    | US101 Bus.                      | 301     | Celilo-Masco        | ORE206         |
| 110     | Mist-Clatskanie      | ORE47                           | 320     | Lexington-Echo      | ORE207         |
| 120     | Swift                | NONE                            | 321     | Heppner-Spray       | ORE207         |
| 123     | Northeast Portland   | US30 Bypass                     | 330     | Weston-Egin         | ORE204         |
| 125     | Crown Point          | NONE                            | 331     | Umatilla Mission    | NONE           |
| 130     | Little Nestucca      | NONE                            | 332     | Sunnyside-Umpigne   | NONE           |
| 131     | McCartis             | NONE                            | 333     | Hermiston           | ORE207         |
| 140     | Hillsboro-Silverton  | ORE214, ORE219, ORE99E          | 334     | Athens-Holdon       | NONE           |
| 141     | Beaverton-Umatilla   | NONE                            | 335     | Havana-Melix        | NONE           |
| 142     | Farmington           | ORE10                           | 339     | Freewater           | NONE           |
| 143     | Scholls              | ORE210                          | 340     | Medical Springs     | ORE203         |
| 144     | Beaverton-Tigard     | ORE217                          | 341     | Ukiah-Higard        | ORE244         |
| 150     | Salem-Dayton         | ORE221                          | 342     | Cove                | ORE237         |
| 151     | Yamhill-Newberg      | ORE240                          | 350     | Little Sheep Creek  | NONE           |
| 153     | Bellevue-Hopewell    | NONE                            | 351     | Joseph-Wallowa Lake | NONE           |
| 154     | Lafayette            | NONE                            | 360     | Madras-Prineville   | US26           |
| 155     | Assty-Dayton         | ORE233                          | 361     | Culver              | NONE           |
| 156     | McMinnville          | NONE                            | 370     | O'Neil              | NONE           |
| 157     | Williamina-Sheridan  | ORE18 Bus.                      | 371     | Powell Butte        | NONE           |
| 160     | Cascade (S. Section) | ORE213                          | 372     | Century Drive       | NONE           |
| 161     | Woodburn-Estacada    | ORE211                          | 380     | Paulina             | NONE           |
| 162     | North Santiam        | ORE22                           | 402     | Kimberly-Long Creek | ORE207         |
| 163     | Silver Creek Falls   | ORE214                          | 410     | Sumpter             | NONE           |
| 164     | Jefferson            | NONE                            | 413     | Halfway-Cornucopia  | NONE           |
| 171     | Clackamas            | ORE211, ORE212, ORE224          | 414     | Pine Creek          | NONE           |
| 172     | Eagle Creek-Sandy    | ORE211                          | 415     | Dooley Mountain     | NONE           |
| 173     | Thurberline          | NONE                            | 420     | Midland             | NONE           |

SECONDARY HIGHWAYS - Continued

| Key No. | Highway Name             | Route Number   | Key No. | Highway Name        | Route Number |
|---------|--------------------------|----------------|---------|---------------------|--------------|
| 271     | Sams Valley              | ORE234, ORE99  | 442     | Stems               | ORE78        |
| 272     | Jacksomville             | ORE238         | 449     | Huntington          | US30         |
| 281     | Hood River               | NONE           | 450     | Succor Creek        | ORE201       |
| 282     | Odeil                    | NONE           | 451     | Vale-West           | NONE         |
| 283     | Cascade Locks            | US30           | 453     | Adrian-Arena Valley | NONE         |
| 284     | Old Columbia River Drive | NONE           | 454     | Olds Ferry-Ontario  | ORE201, US30 |
| 290     | Shepards Bridge          | ORE216         | 455     | I.O.H.              | US95         |
| 291     | Shantip-Fossil           | ORE218         |         |                     |              |
| 292     | Hoster-The Dalles        | US30           |         |                     |              |
| 293     | Antelope                 | NONE           |         |                     |              |
| 300     | Vasco-Heppner            | ORE206, ORE207 |         |                     |              |
| 301     | Celilo-Masco             | ORE206         |         |                     |              |
| 320     | Lexington-Echo           | ORE207         |         |                     |              |
| 321     | Heppner-Spray            | ORE207         |         |                     |              |
| 330     | Weston-Egin              | ORE204         |         |                     |              |
| 331     | Umatilla Mission         | NONE           |         |                     |              |
| 332     | Sunnyside-Umpigne        | NONE           |         |                     |              |
| 333     | Hermiston                | ORE207         |         |                     |              |
| 334     | Athens-Holdon            | NONE           |         |                     |              |
| 335     | Havana-Melix             | NONE           |         |                     |              |
| 339     | Freewater                | NONE           |         |                     |              |
| 340     | Medical Springs          | ORE203         |         |                     |              |
| 341     | Ukiah-Higard             | ORE244         |         |                     |              |
| 342     | Cove                     | ORE237         |         |                     |              |
| 350     | Little Sheep Creek       | NONE           |         |                     |              |
| 351     | Joseph-Wallowa Lake      | NONE           |         |                     |              |
| 360     | Madras-Prineville        | US26           |         |                     |              |
| 361     | Culver                   | NONE           |         |                     |              |
| 370     | O'Neil                   | NONE           |         |                     |              |
| 371     | Powell Butte             | NONE           |         |                     |              |
| 372     | Century Drive            | NONE           |         |                     |              |
| 380     | Paulina                  | NONE           |         |                     |              |
| 402     | Kimberly-Long Creek      | ORE207         |         |                     |              |
| 410     | Sumpter                  | NONE           |         |                     |              |
| 413     | Halfway-Cornucopia       | NONE           |         |                     |              |
| 414     | Pine Creek               | NONE           |         |                     |              |
| 415     | Dooley Mountain          | NONE           |         |                     |              |
| 420     | Midland                  | NONE           |         |                     |              |
| 422     | Chiloquin                | NONE           |         |                     |              |
| 424     | South Klamath Falls      | ORE140         |         |                     |              |
| 425     | East Diamond Lake        | ORE138         |         |                     |              |
| 426     | Hatfield                 | ORE139         |         |                     |              |
| 429     | Crescent Lake            | NONE           |         |                     |              |
| 431     | Werner                   | ORE140         |         |                     |              |
| 440     | Frenchglen               | ORE205         |         |                     |              |

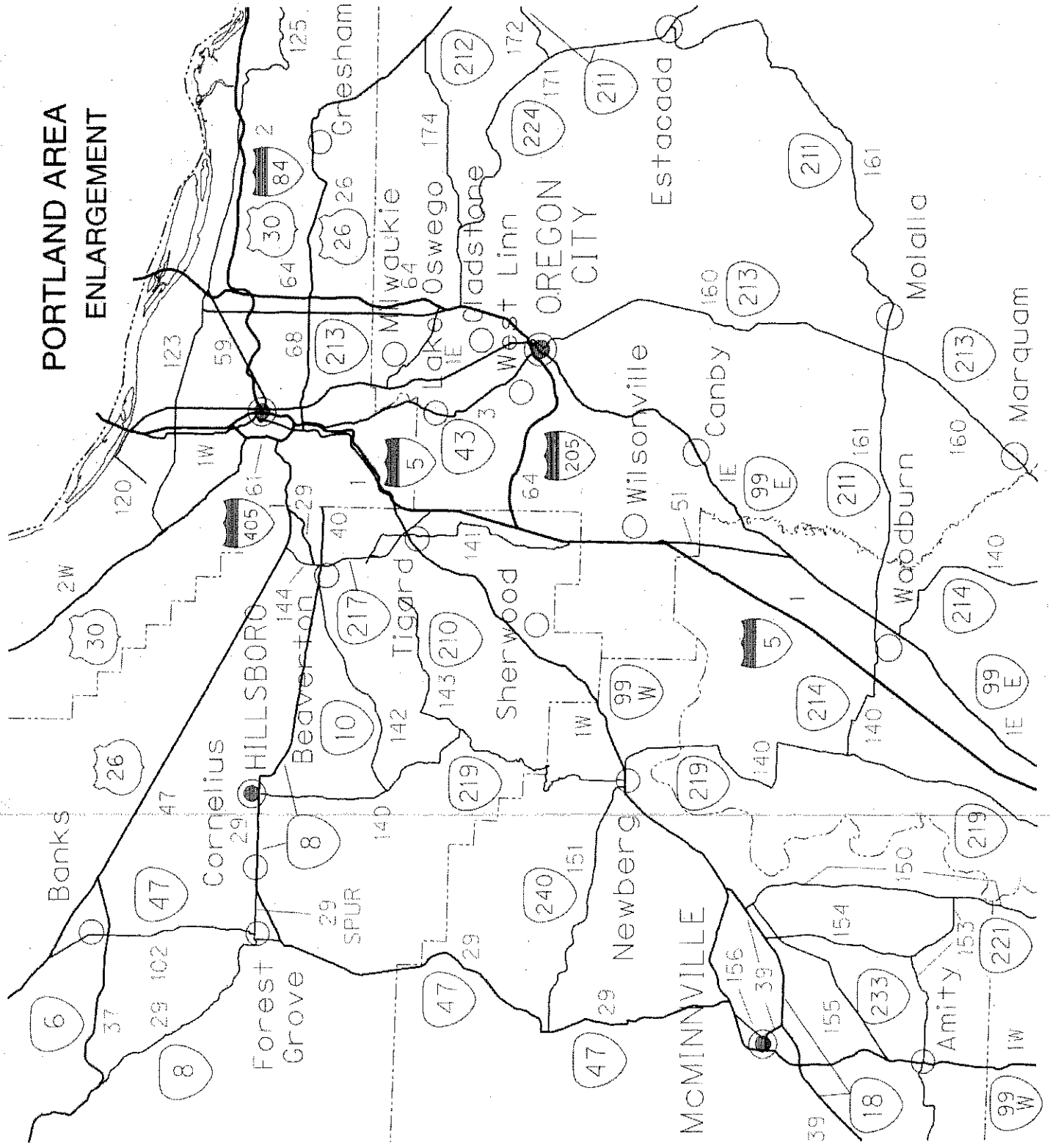


STATE OF OREGON  
STATE HIGHWAY SYSTEM  
PREPARED BY THE  
OREGON DEPARTMENT OF TRANSPORTATION  
TRANSPORTATION DATA SECTION  
IN COOPERATION WITH THE  
OREGON STATE TRANSPORTATION  
FEDERAL HIGHWAY ADMINISTRATION  
DECEMBER 1994



LEGEND  
① Primary Highway  
② Secondary Highway  
③ US Route Number  
④ State Route Number  
⑤ Various Point Numbers

# PORTLAND AREA ENLARGEMENT



# STATE HIGHWAYS

## Highway Numbers, Highway Names and Route Numbers

December, 1994

Throughout this report, reference to specific highways is generally made by use of highway numbers. A cross reference table of Highway Numbers, Route Numbers, and Highway Names is presented on the following pages to facilitate the identification of a specific highway.

The Highway Route Numbers may traverse the highways in their entirety or only in part. A route common with another for less than one mile is not shown.

### PRIMARY HIGHWAYS

| Hwy. No. | Highway Number         | Route Number                              | Hwy. No. | Highway Name           | Route Number             |
|----------|------------------------|---|----------|------------------------|--------------------------|
| 1        | Pacific Highway        | I-5, ORE99, ORE138                        | 26       | Mt. Hood               | US26, ORE35, US30        |
| 1E       | Pacific Highway East   | ORE99E                                    | 27       | Alsea                  | ORE34                    |
| 1W       | Pacific Highway West   | ORE99, ORE99W, ORE126, ORE10, ORE126 Bus. | 28       | Pendleton-John Day     | US395, ORE37             |
| 2        | Columbia River         | I-84, US30, US395, US730                  | 29       | Tualatin Valley        | ORE8, ORE47              |
| 2W       | Lower Columbia River   | US30                                      | 30       | Willamina-Salem        | ORE22                    |
| 3        | Oswego                 | ORE43                                     | 31       | Albany-Corvallis       | US20                     |
| 4        | The Dalles-California  | US20, US26, US97, US197, ORE140, ORE 216  | 32       | Three Rivers           | ORE22                    |
| 5        | John Day               | US26, US395, ORE19, ORE207                | 33       | Corvallis-Newport      | US20, ORE34              |
| 6        | Old Oregon Trail       | I-84, US30, US395                         | 35       | Coos Bay-Roseburg      | ORE99, ORE42             |
| 7        | Central Oregon         | US20, US26, US395, ORE201                 | 36       | Pendleton-Cold Springs | ORE37                    |
| 8        | Oregon-Washington      | ORE11                                     | 37       | Wilson River           | ORE6                     |
| 9        | Oregon Coast           | US26, US101                               | 38       | Oregon Caves           | ORE46                    |
| 10       | Wallowa Lake           | ORE82                                     | 39       | Salmon River           | ORE18, ORE22, ORE233     |
| 11       | Enterprise-Lewiston    | ORE3                                      | 40       | Beaverton-Hillsdale    | ORE10                    |
| 12       | Baker-Copperfield      | ORE7, ORE86                               | 41       | Ochoco                 | US26, ORE126             |
| 14       | Crooked River          | ORE27                                     | 42       | Sherman                | US97                     |
| 15       | McKenzie               | ORE126, ORE242, ORE126 Bus.               | 43       | Monmouth-Independence  | ORE51                    |
| 16       | Santiam                | US20, ORE126                              | 44       | Wapinitia              | ORE216                   |
| 17       | McKenzie-Bend          | US20                                      | 45       | Umpqua                 | ORE99, ORE38             |
| 18       | Willamette             | ORE58                                     | 46       | Necanicum              | ORE53                    |
| 19       | Fremont                | US395, ORE31, ORE140                      | 47       | Sunset                 | US26, ORE47              |
| 20       | Klamath Falls-Lakeview | ORE39, ORE140                             | 48       | John Day-Burns         | US395                    |
| 21       | Green Springs          | ORE66,                                    | 49       | Lakeview-Burns         | US395                    |
| 22       | Crater Lake            | ORE62                                     | 50       | Klamath Falls-Malin    | US97 Bus., ORE39, ORE140 |
| 23       | Dairy-Bonanza          | ORE70                                     | 51       | Wilsonville-Hubbard    | NONE                     |
| 25       | Redwood                | ORE99, US199                              | 52       | Heppner                | ORE74, ORE207            |
|          |                        |   | 53       | Warm Springs           | US26                     |
|          |                        |   | 54       | Umatilla-Stanfield     | US395                    |
|          |                        |   | 58       | Albany-Junction City   | ORE99E                   |
|          |                        |   | 59       | Sandy Boulevard        | US30 Bus.                |
|          |                        |   | 60       | Rogue River            | ORE99                    |
|          |                        |   | 61       | Stadium                | I-405, US30              |
|          |                        |   | 62       | Florence-Eugene        | ORE126                   |



PRIMARY HIGHWAYS - Continued

| Hwy. No. | Highway Name          | Route Number       |
|----------|-----------------------|--------------------|
| 63       | Rogue Valley          | ORE99              |
| 64       | East Portland Freeway | I-205, ORE213      |
| 66       | La Grande-Baker       | US30, ORE203       |
| 67       | Pendleton             | US30               |
| 68       | Cascade (N. Section)  | ORE213             |
| 69       | Beilaine              | NONE               |
| 70       | McNary                | I-82               |
| 71       | Whitney               | ORE7               |
| 72       | Salerm                | ORE22, ORE99E Bus. |
| 73       | North Umpqua          | ORE138             |

SECONDARY HIGHWAYS

| Hwy. No. | Highway Name            | Route Number                    |
|----------|-------------------------|---------------------------------|
| 100      | Historic Columbia River | I-84, US30                      |
| 102      | Nehalem                 | ORE47, ORE202, US101 Bus., US26 |
| 103      | Fishhawk Falls          | NONE                            |
| 104      | Ft. Stevens             | NONE                            |
| 105      | Warrenton-Astoria       | US101 Bus.                      |
| 110      | Mist-Clatskanie         | ORE47                           |
| 120      | Swift                   | NONE                            |
| 123      | Northeast Portland      | US30 Bypass                     |
| 130      | Little Nestucca         | NONE                            |
| 131      | Netarts                 | NONE                            |
| 140      | Hillsboro-Silverton     | ORE214, ORE219, ORE99E          |
| 141      | Beaverton-Tualatin      | NONE                            |
| 142      | Farmington              | ORE10                           |
| 143      | Scholls                 | ORE210                          |
| 144      | Beaverton-Tigard        | ORE217                          |
| 150      | Salem-Dayton            | ORE221                          |
| 151      | Yamhill-Newberg         | ORE240                          |
| 153      | Bellevue-Hopewell       | NONE                            |
| 154      | Lafayette               | NONE                            |
| 155      | Army-Dayton             | ORE233                          |
| 156      | McMinnville             | NONE                            |
| 157      | Williamina-Sheridan     | ORE18 Bus.                      |
| 160      | Cascade (S. Section)    | ORE213                          |
| 161      | Woodburn-Estacada       | ORE211                          |
| 162      | North Santiam           | ORE22                           |
| 163      | Silver Creek Falls      | ORE214                          |
| 164      | Jefferson               | NONE                            |
| 171      | Clackamas               | ORE211, ORE212, ORE224          |
| 172      | Eagle Creek-Sandy       | ORE211                          |
| 173      | Timberline              | NONE                            |

SECONDARY HIGHWAYS - Continued

| Hwy. No. | Highway Name           | Route Number |
|----------|------------------------|--------------|
| 334      | Athana-Holdman         | NONE         |
| 335      | Havana-Helix           | NONE         |
| 339      | Freewater              | NONE         |
| 340      | Medical Springs        | ORE203       |
| 341      | Ukiah-Higard           | ORE244       |
| 342      | Cove                   | ORE237       |
| 350      | Little Sheep Creek     | NONE         |
| 351      | Joseph-Wallowa Lake    | NONE         |
| 360      | Madras-Prineville      | US26         |
| 361      | Culver                 | NONE         |
| 370      | O'Neil                 | NONE         |
| 371      | Powell Butte           | NONE         |
| 372      | Century Drive          | NONE         |
| 380      | Paulina                | NONE         |
| 390      | Service Creek-Mitchell | ORE207       |
| 402      | Kimberly-Long Creek    | NONE         |
| 410      | Sumpter                | NONE         |
| 413      | Halfway-Cornucopia     | NONE         |
| 414      | Pine Creek             | NONE         |
| 415      | Dooley Mountain        | NONE         |
| 420      | Midland                | NONE         |
| 422      | Chiloquin              | NONE         |
| 424      | South Klamath Falls    | ORE140       |
| 425      | East Diamond Lake      | ORE138       |
| 426      | Hatfield               | ORE39        |
| 429      | Crescent Lake          | NONE         |
| 431      | Warner                 | ORE140       |
| 440      | Frenchglen             | ORE205       |
| 442      | Steens                 | ORE78        |
| 449      | Huntington             | US30         |
| 450      | Succor Creek           | ORE201       |
| 451      | Vale-West              | NONE         |
| 453      | Adrian-Arena Valley    | NONE         |
| 454      | Adrian-Caldwell        | NONE         |
| 455      | Olds Ferry-Ontario     | ORE201, US30 |
| 456      | I.O.N.                 | US55         |

SECONDARY HIGHWAYS - Continued

| Hwy. No. | Highway Name               | Route Number   |
|----------|----------------------------|----------------|
| 174      | Clackamas-Boring           | ORE12          |
| 180      | Eddyville-Blodgett         | NONE           |
| 181      | Siletz                     | ORE229         |
| 182      | Other Rock                 | NONE           |
| 189      | Dallias-Rickreall          | ORE223         |
| 191      | Kings Valley               | ORE223         |
| 193      | Independence               | ORE51          |
| 194      | Monmouth                   | NONE           |
| 200      | Territorial                | ORE36          |
| 201      | Alsea-Deadwood             | NONE           |
| 210      | Corvallis-Lebanon          | ORE34          |
| 211      | Albany-Lyons               | ORE226         |
| 212      | Halsey-Sweet Home          | ORE228         |
| 215      | Clear Lake-Belknap Springs | ORE126         |
| 222      | Springfield-Creswell       | NONE           |
| 225      | McVay                      | NONE           |
| 226      | Goshen-Divide              | ORE59          |
| 227      | Eugene-Springfield         | I-105, ORE126  |
| 228      | Springfield                | NONE           |
| 229      | Mapleton-Junction City     | ORE36          |
| 230      | Tiller-Trail               | ORE227         |
| 231      | Elkton-Sutherlin           | ORE138         |
| 233      | West Diamond Lake          | ORE230         |
| 234      | Oakland-Shady              | ORE39          |
| 240      | Cape Arago                 | NONE           |
| 241      | Coos River                 | NONE           |
| 242      | Powers                     | NONE           |
| 243      | Empire-Coos Bay            | NONE           |
| 244      | Coquille-Bandon            | ORE42S         |
| 250      | Cape Blanco                | NONE           |
| 251      | Port Orford                | NONE           |
| 260      | Rogue River Loop           | NONE           |
| 270      | Lake of the Woods          | ORE140         |
| 271      | Sams Valley                | ORE234         |
| 272      | Jacksonville               | ORE238         |
| 273      | Siskiyou                   | NONE           |
| 281      | Hood River                 | NONE           |
| 282      | Odell                      | NONE           |
| 290      | Sherars Bridge             | ORE216         |
| 291      | Shariko-Fossil             | ORE218         |
| 292      | Moster-The Dallas          | US30           |
| 293      | Antelope                   | NONE           |
| 300      | Wasco-Heppner              | ORE205, ORE207 |
| 301      | Celilo-Wasco               | ORE206         |
| 320      | Lexington-Echo             | ORE207         |
| 321      | Heppner-Spray              | ORE207         |
| 330      | Weston-Elgin               | ORE204         |
| 331      | Umatilla Mission           | NONE           |
| 332      | Sunnyside-Umapine          | NONE           |
| 333      | Hermiston                  | ORE207         |

STATE OF OREGON  
STATE HIGHWAY SYSTEM

PREPARED BY THE  
OREGON DEPARTMENT OF TRANSPORTATION  
TRANSPORTATION DATA SECTION

IN ACCORDANCE WITH THE  
U.S. DEPARTMENT OF TRANSPORTATION  
FEDERAL HIGHWAY ADMINISTRATION  
TRANSPORTATION DATA SECTION  
DECEMBER 1995

LEGEND  
State Highway Number  
ORE Route - U.S. Route - Interstate Route

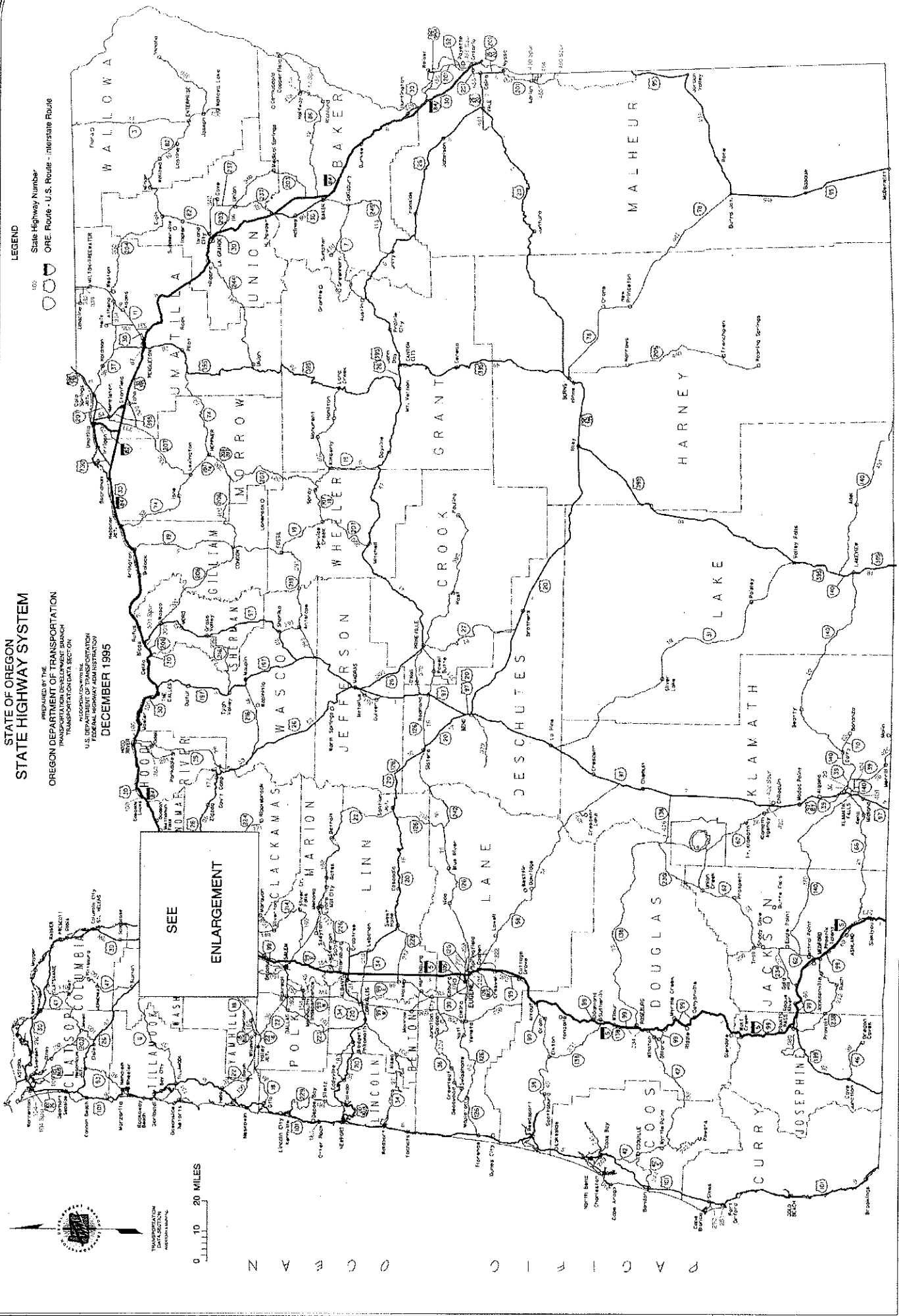


SEE  
ENLARGEMENT

0 10 20 MILES

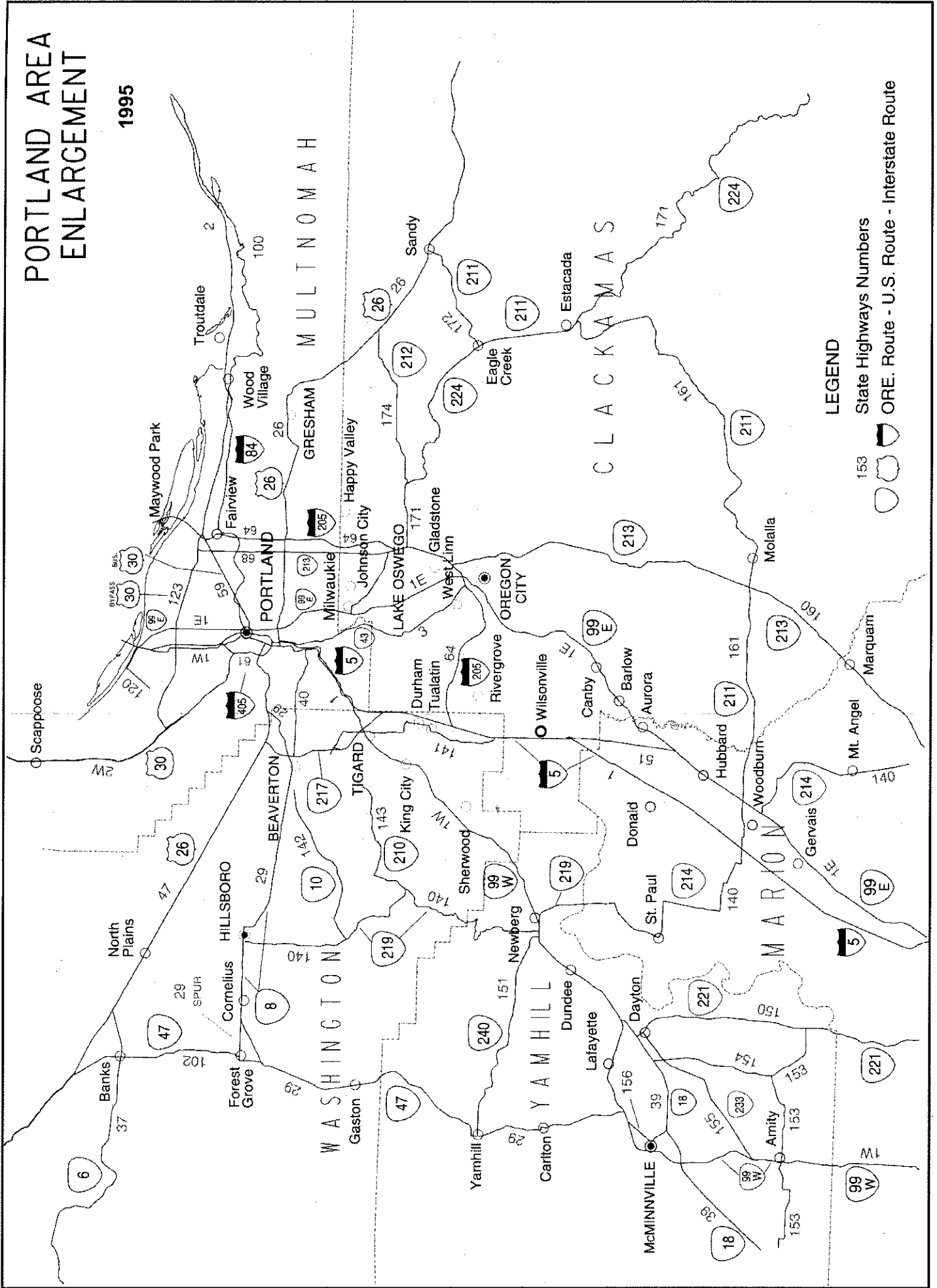


TRANSPORTATION  
DATA SECTION  
DECEMBER 1995



# PORTLAND AREA ENLARGEMENT

1995



# HIGHWAY COUNT SCHEDULE

1995

The traffic counting program on the state highway system is conducted over a three year period. The tabulation below lists the year that each highway was last counted.

## PRIMARY HIGHWAYS

| Hwy.<br>No. | Highway Name           | Year<br>Counted | Hwy.<br>No. | Highway Name          | Year<br>Counted |
|-------------|------------------------|-----------------|-------------|-----------------------|-----------------|
| 1           | Pacific Highway        | 93              | 45          | Umpqua                | 94              |
| 1E          | Pacific Highway East   | 95              | 46          | Necanicum             | 94              |
| 1W          | Pacific Highway West   | 95              | 47          | Sunset                | 93              |
| 2           | Columbia River         | 93              | 48          | John Day-Burns        | 94              |
| 2W          | Lower Columbia River   | 95              | 49          | Lakeview-Burns        | 95              |
| 3           | Oswego                 | 94              | 50          | Klamath Falls-Malin   | 95              |
| 4           | The Dalles-California  | 93              | 51          | Wilsonville-Hubbard   | 93              |
| 5           | John Day               | 94              | 52          | Heppner               | 94              |
| 6           | Old Oregon Trail       | 93              | 53          | Warm Springs          | 94              |
| 7           | Central Oregon         | 94              | 54          | Umatilla-Stanfield    | 95              |
| 8           | Oregon-Washington      | 95              | 58          | Albany-Junction City  | 93              |
| 9           | Oregon Coast           | 94              | 59          | Sandy Boulevard       | 93              |
| 10          | Wallowa Lake           | 95              | 60          | Rogue River           | 95              |
| 11          | Enterprise-Lewiston    | 95              | 61          | Stadium               | 93              |
| 12          | Baker-Copperfield      | 95              | 62          | Florence-Eugene       | 94              |
| 14          | Crooked River          | 94              | 63          | Rogue Valley          | 95              |
| 15          | McKenzie               | 95              | 64          | East Portland Freeway | 93              |
| 16          | Santiam                | 95              | 66          | La Grande-Baker       | 95              |
| 17          | McKenzie-Bend          | 94              | 67          | Pendleton             | 95              |
| 18          | Willamette             | 95              | 68          | Cascade (N. Section)  | 93              |
| 19          | Fremont                | 95              | 69          | Beltline              | 93              |
| 20          | Klamath Falls-Lakeview | 95              | 70          | McNary                | 93              |
| 21          | Green Springs          | 95              | 71          | Whitney               | 95              |
| 22          | Crater Lake            | 95              | 72          | Salem                 | 93              |
| 23          | Dairy-Bonanza          | 95              | 73          | North Umpqua          | 95              |
| 25          | Redwood                | 94              |             |                       |                 |
| 26          | Mt. Hood               | 94              |             |                       |                 |
| 27          | Alesea                 | 94              |             |                       |                 |
| 28          | Pendleton-John Day     | 94              |             |                       |                 |
| 29          | Tualatin Valley        | 94              |             |                       |                 |
| 30          | Willamina-Salem        | 93              |             |                       |                 |
| 31          | Albany-Corvallis       | 93              |             |                       |                 |
| 32          | Three Rivers           | 94              |             |                       |                 |
| 33          | Corvallis-Newport      | 94              |             |                       |                 |
| 35          | Coos Bay-Roseburg      | 94              |             |                       |                 |
| 36          | Pendleton-Cold Springs | 95              |             |                       |                 |
| 37          | Wilson River           | 94              |             |                       |                 |
| 38          | Oregon Caves           | 94              |             |                       |                 |
| 39          | Salmon River           | 94              |             |                       |                 |
| 40          | Beaverton-Hillsdale    | 94              |             |                       |                 |
| 41          | Ochoco                 | 94              |             |                       |                 |
| 42          | Sherman                | 95              |             |                       |                 |
| 43          | Monmouth-Independence  | 93              |             |                       |                 |
| 44          | Wapinitia              | 94              |             |                       |                 |

## SECONDARY HIGHWAYS

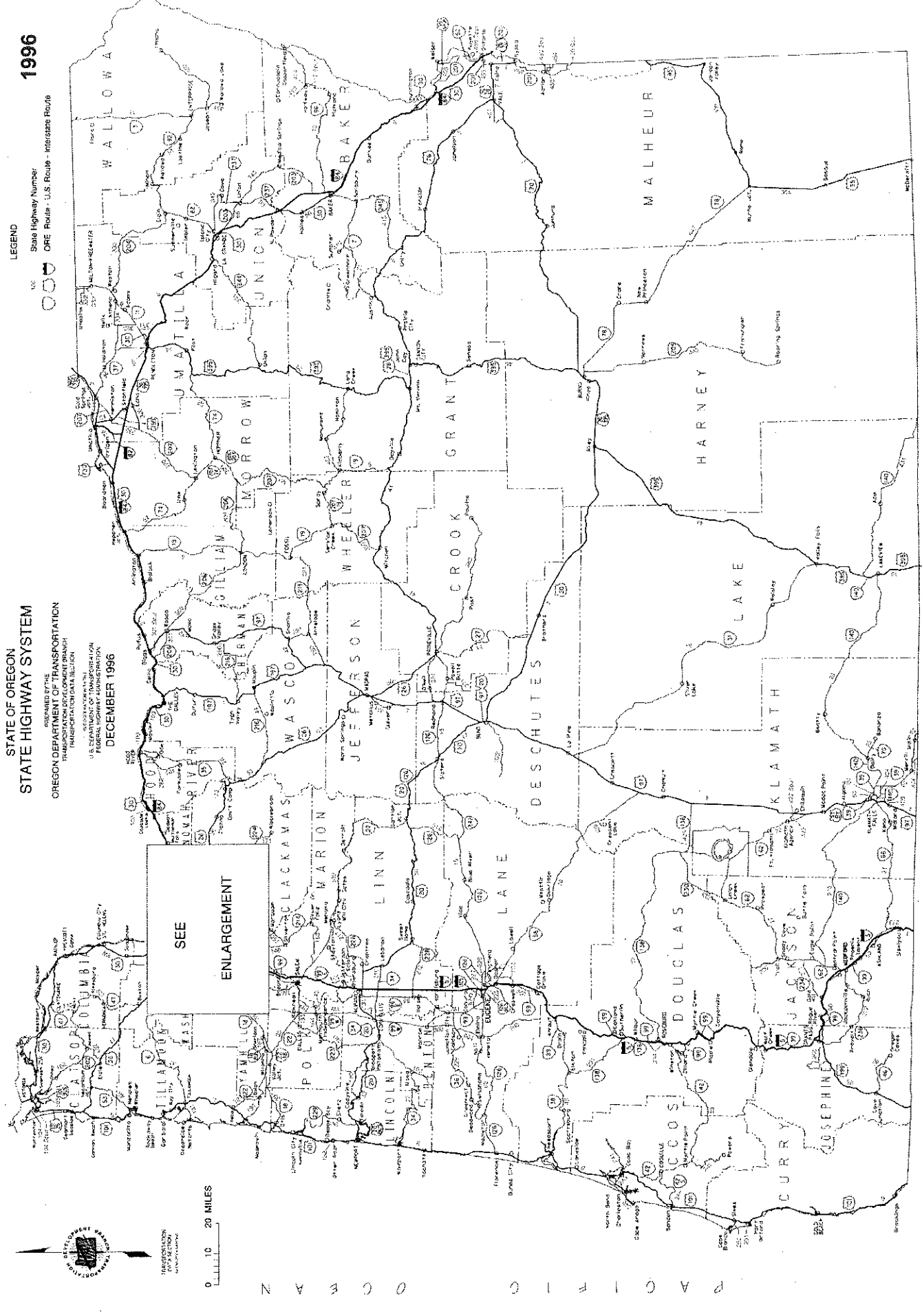
| Hwy.<br>No. | Highway Name            | Year<br>Counted |
|-------------|-------------------------|-----------------|
| 100         | Historic Columbia River | 95              |
| 102         | Nehalem                 | 94              |
| 103         | Fishhawk Falls          | 94              |
| 104         | Ft. Stevens             | 94              |
| 105         | Warrenton-Astoria       | 94              |
| 110         | Mist-Clatskanie         | 94              |
| 120         | Swift                   | 93              |
| 123         | Northeast Portland      | 93              |
| 130         | Little Nestucca         | 94              |
| 131         | Netarts                 | 94              |
| 140         | Hillsboro-Silverton     | 95              |

## SECONDARY HIGHWAYS - Continued

1995

| Hwy. No. | Highway Name               | Year Counted | Hwy. No. | Highway Name           | Year Counted |
|----------|----------------------------|--------------|----------|------------------------|--------------|
| 141      | Beaverton-Tualatin         | 94           | 272      | Jacksonville           | 95           |
| 142      | Farmington                 | 94           | 273      | Siskiyou               | 95           |
| 143      | Scholls                    | 94           | 281      | Hood River             | 95           |
| 144      | Beaverton-Tigard           | 93           | 282      | Odell                  | 95           |
| 150      | Salem-Dayton               | 93           | 290      | Sherars Bridge         | 94           |
| 151      | Yamhill-Newberg            | 93           | 291      | Shaniko-Fossil         | 94           |
| 153      | Bellevue-Hopewell          | 93           | 292      | Mosier-The Dalles      | 93           |
| 154      | Lafayette                  | 93           | 293      | Antelope               | 94           |
| 155      | Amity-Dayton               | 93           | 300      | Wasco-Heppner          | 94           |
| 156      | West Diamond Lake          | 93           | 301      | Celilo-Wasco           | 95           |
| 157      | Willamina-Sheridan         | 94           | 320      | Lexington-Echo         | 94           |
| 160      | Cascade (S. Section)       | 95           | 321      | Heppner-Spray          | 94           |
| 161      | Woodburn-Estacada          | 95           | 330      | Weston-Elgin           | 95           |
| 162      | North Santiam              | 95           | 331      | Umatilla Mission       | 95           |
| 163      | Silver Creek Falls         | 95           | 332      | Sunnyside-Umapine      | 95           |
| 164      | Jefferson                  | 93           | 333      | Hermiston              | 94           |
| 171      | Clackamas                  | 95           | 334      | Athena-Holdman         | 95           |
| 172      | Eagle Creek-Sandy          | 95           | 335      | Havana-Helix           | 95           |
| 173      | Timberline                 | 95           | 339      | Freewater              | 95           |
| 174      | Clackamas-Boring           | 95           | 340      | Medical Springs        | 95           |
| 180      | Eddyville-Blodgett         | 94           | 341      | Ukiah-Hilgard          | 93           |
| 181      | Siletz                     | 94           | 342      | Cove                   | 95           |
| 182      | Otter Rock                 | 94           | 350      | Little Sheep Creek     | 95           |
| 189      | Dallas-Rickreall           | 94           | 351      | Joseph-Wallowa Lake    | 95           |
| 191      | Kings Valley               | 94           | 360      | Madras-Prineville      | 94           |
| 193      | Independence               | 93           | 361      | Culver                 | 94           |
| 194      | Monmouth                   | 94           | 370      | O'Neil                 | 94           |
| 200      | Territorial                | 94           | 371      | Powell Butte           | 94           |
| 201      | Alsea-Deadwood             | 94           | 372      | Century Drive          | 94           |
| 210      | Corvallis-Lebanon          | 95           | 380      | Paulina                | 94           |
| 211      | Albany-Lyons               | 95           | 390      | Service Creek-Mitchell | 94           |
| 212      | Halsey-Sweet Home          | 95           | 402      | Kimberly-Long Creek    | 94           |
| 215      | Clear Lake-Belknap Springs | 95           | 410      | Sumpter                | 95           |
| 222      | Springfield-Creswell       | 95           | 413      | Halfway-Cornucopia     | 95           |
| 225      | McVay                      | 95           | 414      | Pine Creek             | 95           |
| 226      | Goshen-Divide              | 94           | 415      | Dooley Mountain        | 95           |
| 227      | Eugene-Springfield         | 93           | 420      | Midland                | 95           |
| 228      | Springfield                | 95           | 422      | Chiloquin              | 95           |
| 229      | Mapleton-Junction City     | 94           | 424      | South Klamath Falls    | 95           |
| 230      | Tiller-Trail               | 95           | 425      | East Diamond Lake      | 95           |
| 231      | Elkton-Sutherlin           | 94           | 426      | Hatfield               | 95           |
| 233      | West Diamond Lake          | 95           | 429      | Crescent Lake          | 95           |
| 234      | Oakland-Shady              | 95           | 431      | Warner                 | 95           |
| 240      | Cape Arago                 | 94           | 440      | Frenchglen             | 94           |
| 241      | Coos River                 | 94           | 442      | Steens                 | 94           |
| 242      | Powers                     | 94           | 449      | Huntington             | 93           |
| 243      | Empire-Coos Bay            | 94           | 450      | Succor Creek           | 94           |
| 244      | Coquille-Bandon            | 94           | 451      | Vale-West              | 94           |
| 250      | Cape Blanco                | 94           | 453      | Adrian-Arena Valley    | 94           |
| 251      | Port Orford                | 94           | 454      | Adrian-Caldwell        | 94           |
| 260      | Rogue River Loop           | 95           | 455      | Olds Ferry-Ontario     | 93           |
| 270      | Lake of the Woods          | 95           | 456      | I.O.N.                 | 94           |
| 271      | Sams Valley                | 95           |          |                        |              |





1996

LEGEND

- State Highway Number
- ORE Route - U.S. Route - Interstate Route

STATE OF OREGON  
STATE HIGHWAY SYSTEM

PREPARED BY THE  
OREGON DEPARTMENT OF TRANSPORTATION  
TRANSPICTOGRAPHIC SECTION

U.S. DEPARTMENT OF TRANSPORTATION  
FEDERAL BUREAU OF SURVEY  
TRANSPICTOGRAPHIC SECTION  
DECEMBER 1996

SEE  
ENLARGEMENT

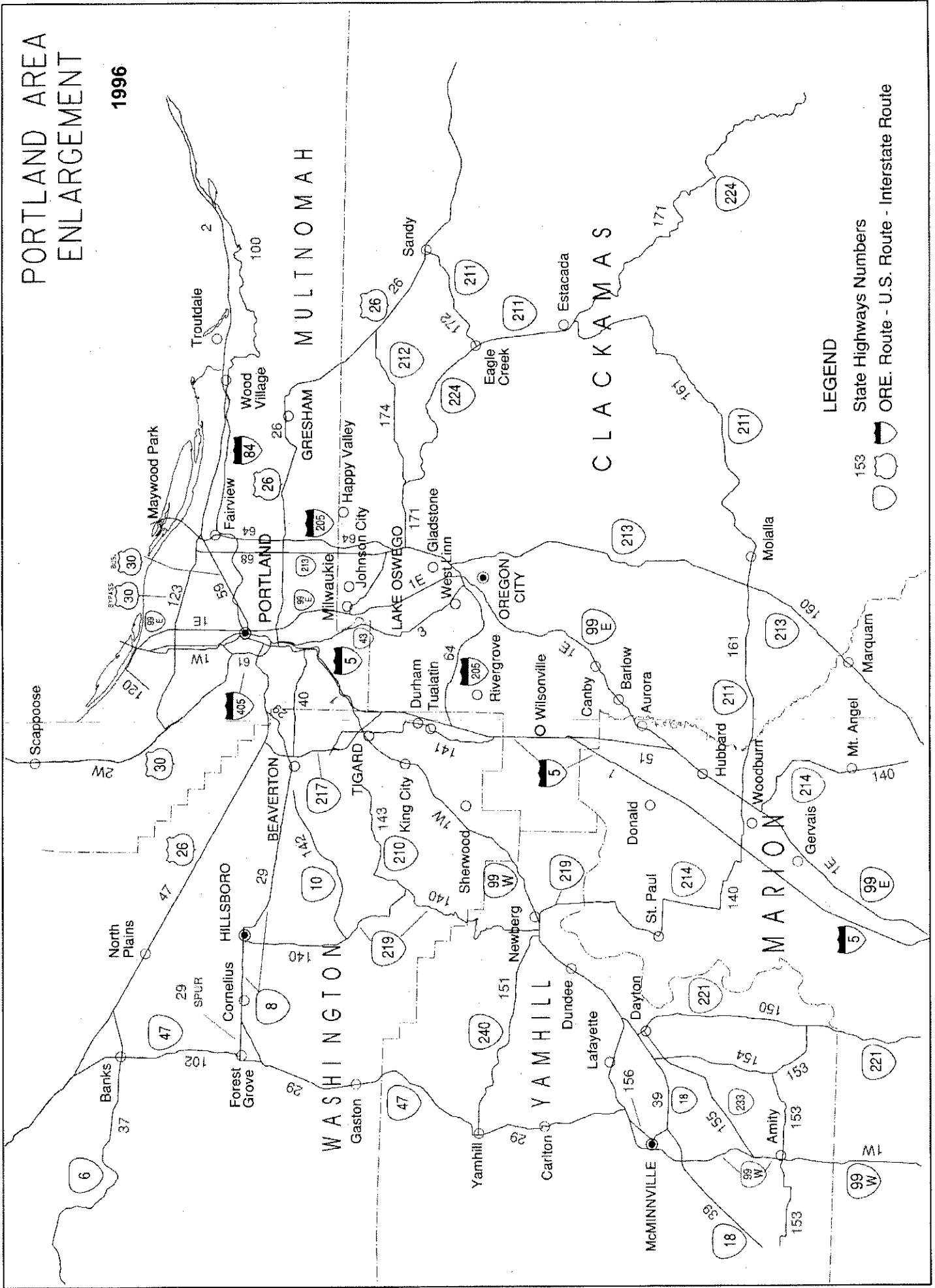
0 10 20 MILES



P A C I F I C O C E A N

# PORTLAND AREA ENLARGEMENT

1996



## LEGEND

- 153 State Highways Numbers
- ORE. Route - U.S. Route - Interstate Route

## CROSS REFERENCE TABLE

### Highway Numbers, Highway Names and Posted Route Numbers

December, 1996

This publication lists each highway in the order of its State Highway Number. The following reference lists the State Highway Number, Highway Name and posted Highway Route Numbers that transverse all or a portion of each State Highway. A route common with another for less than one mile is not shown.

### PRIMARY HIGHWAYS

| Hwy.<br>No. | Highway Name           | Route Number                                    | Hwy.<br>No. | Highway Name           | Route Number                   |
|-------------|------------------------|---|-------------|------------------------|--------------------------------|
| 1           | Pacific Highway        | I-5, ORE99,<br>ORE138                           | 31          | Albany-Corvallis       | US20                           |
| 1E          | Pacific Highway East   | ORE99E  | 32          | Three Rivers           | ORE22                          |
| 1W          | Pacific Highway West   | ORE99, ORE99W,<br>ORE126, ORE10,<br>ORE126 Bus. | 33          | Corvallis-Newport      | US20, ORE34                    |
| 2           | Columbia River         | I-84, US30, US395<br>US730                      | 35          | Coos Bay-Roseburg      | ORE99,<br>ORE42                |
| 2W          | Lower Columbia River   | US30  | 36          | Pendleton-Cold Springs | ORE37                          |
| 3           | Oswego                 | ORE43   | 37          | Wilson River           | ORE6                           |
| 4           | The Dalles-California  | S20, US26, US97,<br>US197, ORE140,<br>ORE 216   | 38          | Oregon Caves           | ORE46                          |
| 5           | John Day               | US26, US395,<br>ORE19, ORE207                   | 39          | Salmon River           | ORE18,<br>ORE22,<br>ORE233     |
| 6           | Old Oregon Trail       | I-84, US30, US395                               | 40          | Beaverton-Hillsdale    | ORE10                          |
| 7           | Central Oregon         | US20, US26,<br>US395, ORE201                    | 41          | Ochoco                 | US26, ORE126                   |
| 8           | Oregon-Washington      | ORE11   | 42          | Sherman                | US97                           |
| 9           | Oregon Coast           | US26, US101                                     | 43          | Monmouth-Independence  | ORE51                          |
| 10          | Wallowa Lake           | ORE82   | 44          | Wapinitia              | ORE216                         |
| 11          | Enterprise-Lewiston    | ORE3  | 45          | Umpqua                 | ORE99,<br>ORE38                |
| 12          | Baker-Copperfield      | ORE7, ORE86                                     | 46          | Necanicum              | ORE53                          |
| 14          | Crooked River          | ORE27   | 47          | Sunset                 | US26, ORE47                    |
| 15          | McKenzie               | ORE126, ORE242,<br>ORE126 Bus.                  | 48          | John Day-Burns         | US395                          |
| 16          | Santiam                | US20, ORE126                                    | 49          | Lakeview-Burns         | US395                          |
| 17          | McKenzie-Bend          | US20  | 50          | Klamath Falls-Malin    | US97 Bus.,<br>ORE39,<br>ORE140 |
| 18          | Willamette             | ORE58   | 51          | Wilsonville-Hubbard    | NONE                           |
| 19          | Fremont                | US395, ORE31,<br>ORE140                         | 52          | Heppner                | ORE74,<br>ORE207               |
| 20          | Klamath Falls-Lakeview | ORE39, ORE140                                   | 53          | Warm Springs           | US26                           |
| 21          | Green Springs          | ORE66,  | 54          | Umatilla-Stanfield     | US395                          |
| 22          | Crater Lake            | ORE62   | 58          | Albany-Junction City   | ORE99E                         |
| 23          | Dairy-Bonanza          | ORE70   | 59          | Sandy Boulevard        | US30 Bus.                      |
| 25          | Redwood                | ORE99, US199                                    | 60          | Rogue River            | ORE99                          |
| 26          | Mt. Hood               | US26, ORE35,<br>US30                            | 61          | Stadium                | I-405, US30                    |
| 27          | Alesea                 | ORE34   | 62          | Florence-Eugene        | ORE126                         |
| 28          | Pendleton-John Day     | US395, ORE37                                    | 63          | Rogue Valley           | ORE99                          |
| 29          | Tualatin Valley        | ORE8, ORE47                                     | 64          | East Portland Freeway  | I-205, ORE213                  |
| 30          | Willamina-Salem        | ORE22   | 66          | La Grande-Baker        | US30, ORE203                   |
|             |                        |   | 67          | Pendleton              | US30                           |
|             |                        |   | 68          | Cascade (N. Section)   | ORE213                         |
|             |                        |   | 69          | Beltline               | NONE                           |

PRIMARY HIGHWAYS - Continued

| Hwy. No. | Highway Name | Route Number       |
|----------|--------------|--------------------|
| 70       | McNary       | I-82               |
| 71       | Whitney      | ORE7               |
| 72       | Salem        | ORE22, ORE99E Bus. |
| 73       | North Umpqua | ORE138             |

SECONDARY HIGHWAYS

| Hwy. No. | Highway Name            | Route Number                    |
|----------|-------------------------|---------------------------------|
| 100      | Historic Columbia River | I-84, US30                      |
| 102      | Nehalem                 | ORE47, ORE202, US101 Bus., US26 |
| 103      | Fishhawk Falls          | NONE                            |
| 104      | Ft. Stevens             | US101 Bus.                      |
| 105      | Warrenton-Astoria       | ORE47                           |
| 110      | Mist-Clatskanie         | NONE                            |
| 120      | Swift                   | NONE                            |
| 123      | Northeast Portland      | US30 Bypass                     |
| 130      | Little Nestucca         | NONE                            |
| 131      | Nelarts                 | NONE                            |
| 140      | Hillsboro-Silverton     | ORE214, ORE219, ORE99E          |
| 141      | Beaverton-Tualatin      | NONE                            |
| 142      | Farmington              | ORE10                           |
| 143      | Scholls                 | ORE210                          |
| 144      | Beaverton-Tigard        | ORE217                          |
| 150      | Salem-Dayton            | ORE221                          |
| 151      | Yamhill-Newberg         | ORE240                          |
| 153      | Bellevue-Hopewell       | NONE                            |
| 154      | Lafayette               | NONE                            |
| 155      | Amity-Dayton            | ORE233                          |
| 156      | McMinnville             | NONE                            |
| 157      | Williamina-Sheridan     | ORE18 Bus.                      |
| 160      | Cascade (S. Section)    | ORE213                          |
| 161      | Woodburn-Estacada       | ORE211                          |
| 162      | North Santiam           | ORE22                           |
| 163      | Silver Creek Falls      | ORE14                           |
| 164      | Jefferson               | NONE                            |
| 171      | Clackamas               | ORE211, ORE212, ORE224          |
| 172      | Eagle Creek-Sandy       | ORE211                          |
| 173      | Timberline              | NONE                            |
| 174      | Clackamas-Boring        | ORE212                          |
| 180      | Eddyville-Blodgett      | NONE                            |
| 181      | Siletz                  | ORE229                          |
| 182      | Otter Rock              | NONE                            |
| 189      | Dallas-Rickreall        | ORE223                          |
| 191      | Kings Valley            | ORE223                          |
| 193      | Independence            | ORE51                           |

SECONDARY HIGHWAYS - Continued

| Hwy. No. | Highway Name               | Route Number   |
|----------|----------------------------|----------------|
| 194      | Monmouth                   | NONE           |
| 200      | Territorial                | ORE36          |
| 201      | Alsea-Deadwood             | NONE           |
| 210      | Corvallis-Lebanon          | ORE34          |
| 211      | Albany-Lyons               | ORE226         |
| 212      | Halsey-Sweet Home          | ORE228         |
| 215      | Clear Lake-Belknap Springs | ORE126         |
| 222      | Springfield-Creswell       | NONE           |
| 225      | McVay                      | ORE99          |
| 226      | Goshen-Divide              | ORE99          |
| 227      | Eugene-Springfield         | I-105, ORE126  |
| 228      | Springfield                | NONE           |
| 229      | Mapleton-Junction City     | ORE36          |
| 230      | Tiller-Trail               | ORE227         |
| 231      | Elkton-Sutherlin           | ORE138         |
| 233      | West Diamond Lake          | ORE230         |
| 234      | Oakland-Shady              | ORE99          |
| 240      | Cape Arago                 | NONE           |
| 241      | Coos River                 | NONE           |
| 242      | Powers                     | NONE           |
| 243      | Empire-Coos Bay            | NONE           |
| 244      | Coquille-Bandon            | ORE42S         |
| 250      | Cape Blanco                | NONE           |
| 251      | Port Orford                | NONE           |
| 260      | Rogue River Loop           | NONE           |
| 270      | Lake of the Woods          | ORE140         |
| 271      | Sams Valley                | ORE234, ORE99  |
| 272      | Jacksonville               | ORE238         |
| 273      | Siskiyou                   | NONE           |
| 281      | Hood River                 | NONE           |
| 282      | Odell                      | NONE           |
| 290      | Sherars Bridge             | ORE216         |
| 291      | Shaniko-Fossil             | ORE218         |
| 292      | Mosier-The Dalles          | US30           |
| 293      | Antelope                   | NONE           |
| 300      | Wasco-Heppner              | ORE206, ORE207 |
| 301      | Celilo-Wasco               | ORE206         |
| 320      | Lexington-Echo             | ORE207         |
| 321      | Heppner-Spray              | ORE207         |
| 330      | Weston-Elgin               | ORE204         |
| 331      | Umatilla Mission           | NONE           |
| 332      | Sunnyside-Umapine          | NONE           |
| 333      | Hermiston                  | ORE207         |
| 334      | Athens-Holdman             | NONE           |
| 335      | Havana-Helix               | NONE           |
| 339      | Freewater                  | NONE           |
| 340      | Medical Springs            | ORE203         |
| 341      | Ukiah-Higard               | ORE244         |
| 342      | Cove                       | ORE237         |
| 350      | Little Sheep Creek         | NONE           |
| 351      | Joseph-Wallowa Lake        | NONE           |

SECONDARY HIGHWAYS - Continued

| Hwy. No. | Highway Name           | Route Number |
|----------|------------------------|--------------|
| 360      | Madras-Prineville      | US26         |
| 361      | Culver                 | NONE         |
| 370      | O'Neil                 | NONE         |
| 371      | Powell Butte           | NONE         |
| 372      | Century Drive          | NONE         |
| 380      | Paulina                | NONE         |
| 390      | Service Creek-Mitchell | ORE207       |
| 402      | Kimberly-Long Creek    | NONE         |
| 410      | Sumpter                | NONE         |
| 413      | Halfway-Cornucopia     | NONE         |
| 414      | Pine Creek             | NONE         |
| 415      | Dooley Mountain        | NONE         |
| 420      | Midland                | NONE         |
| 422      | Chiloquin              | NONE         |
| 424      | South Klamath Falls    | ORE140       |
| 425      | East Diamond Lake      | ORE138       |
| 426      | Hatfield               | ORE39        |
| 429      | Crescent Lake          | NONE         |
| 431      | Warner                 | ORE140       |
| 440      | Frenchglen             | ORE205       |
| 442      | Steens                 | ORE78        |
| 449      | Huntington             | US30         |
| 450      | Succor Creek           | ORE201       |
| 451      | Vale-West              | NONE         |
| 453      | Adrian-Arena Valley    | NONE         |
| 454      | Adrian-Caldwell        | NONE         |
| 455      | Olds Ferry-Ontario     | ORE201, US30 |
| 456      | I.O.N.                 | US95         |

1997

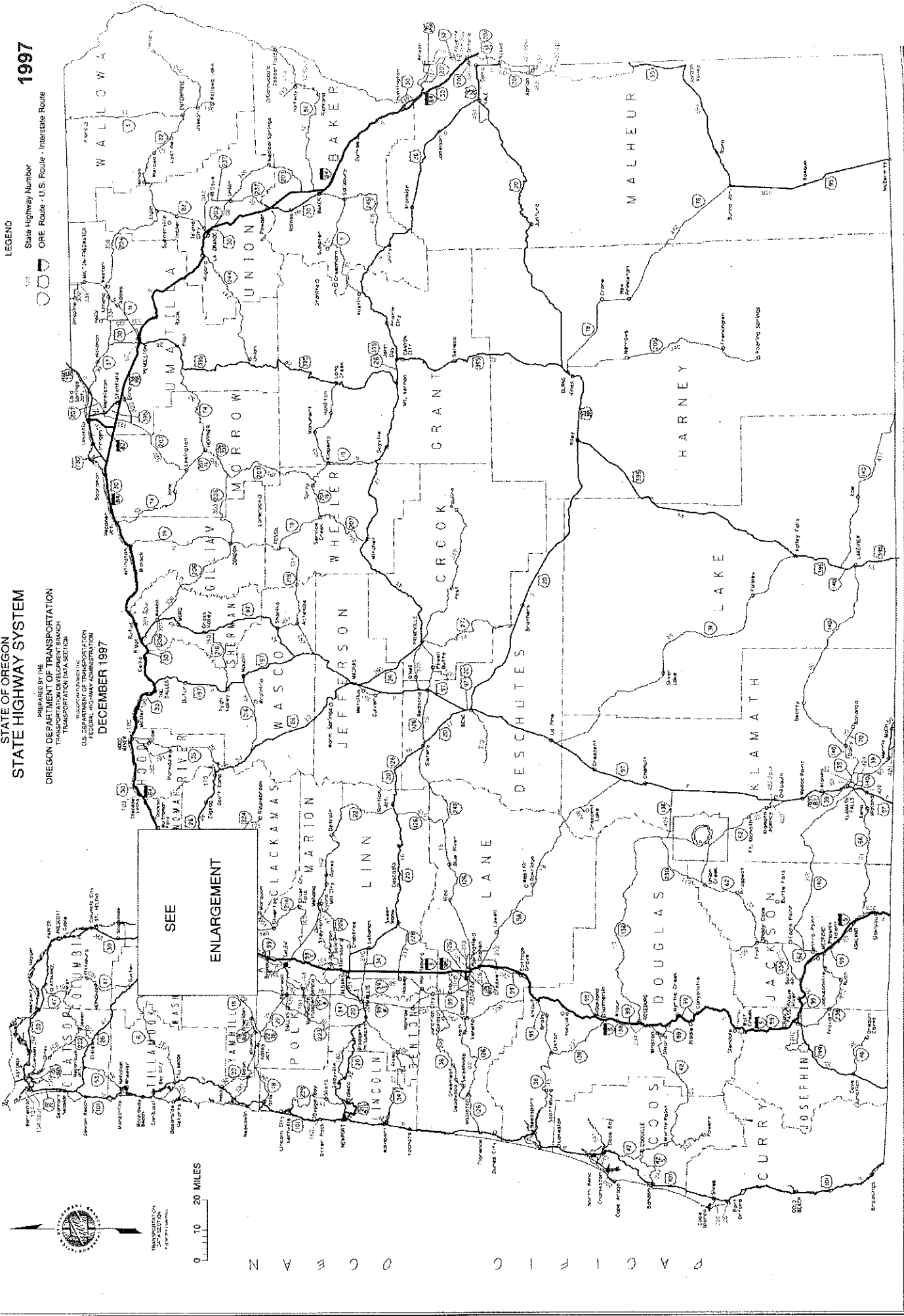
LEGEND

- State Highway Number
- ORE Route - U.S. Route - Interstate Route

STATE OF OREGON  
STATE HIGHWAY SYSTEM

PREPARED BY THE  
OREGON DEPARTMENT OF TRANSPORTATION  
TRANSPORTATION DEVELOPMENT BRANCH  
TRANSPORTATION DATA SECTION

REGISTRATION DIVISION  
GENERAL INVESTIGATION  
DECEMBER 1997



SEE  
ENLARGEMENT

0 10 20 MILES

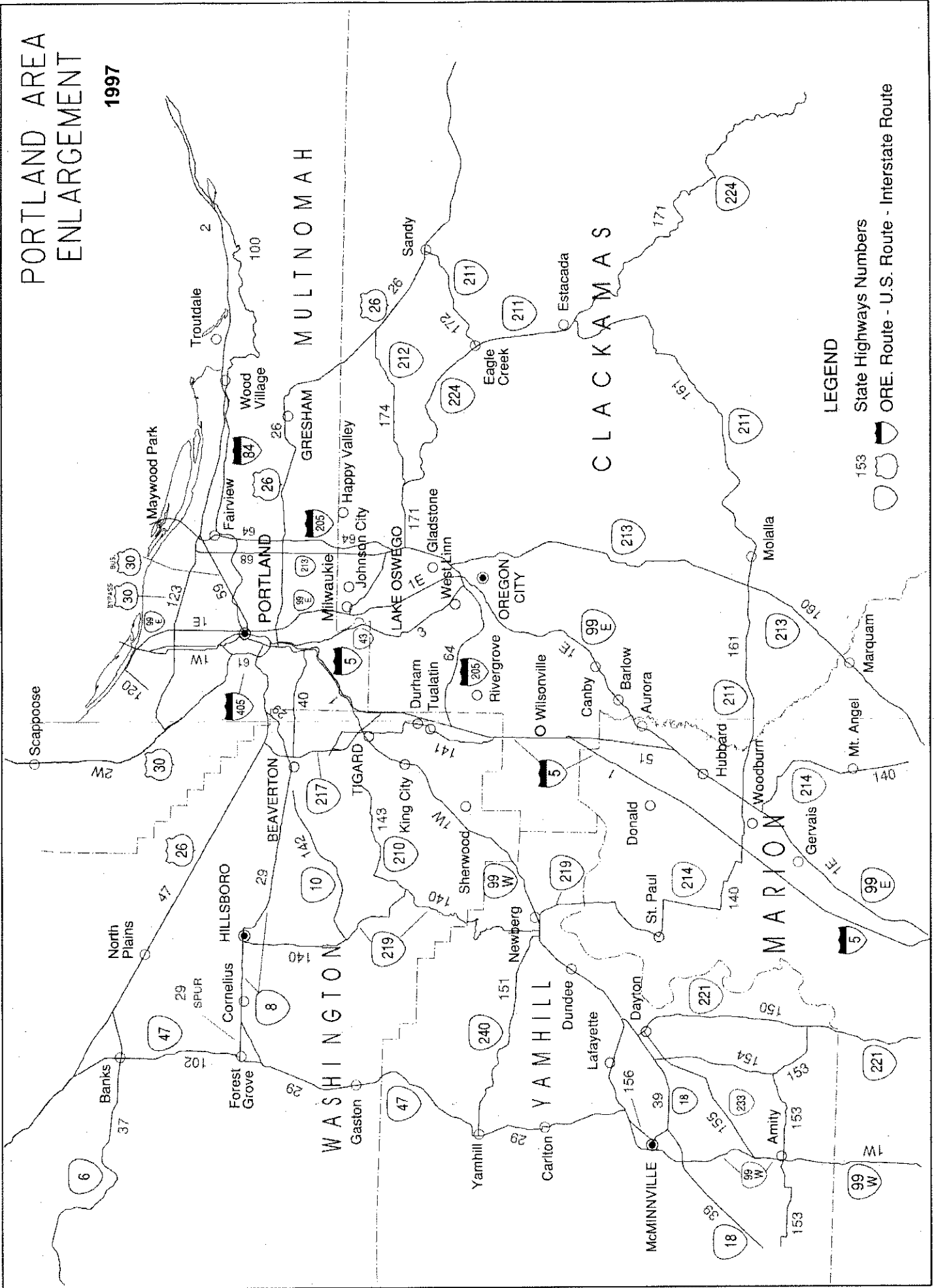


TRANSPORTATION  
DIVISION  
1100 NE Oregon Street  
Portland, Oregon 97232

P A C I F I C O C E A N

# PORTLAND AREA ENLARGEMENT

1997



## LEGEND

State Highways Numbers

153



ORE. Route - U.S. Route - Interstate Route



# CROSS REFERENCE TABLE

1997

## Highway Numbers, Highway Names and Posted Route Numbers

December, 1996

This publication lists each highway in the order of its State Highway Number. The following reference lists the State Highway Number, Highway Name and posted Highway Route Numbers that transverse all or a portion of each State Highway. A route common with another for less than one mile is not shown.

### PRIMARY HIGHWAYS

| Hwy.<br>No. | Highway Name           | Route Number                                    | Hwy.<br>No. | Highway Name           | Route Number                   |
|-------------|------------------------|---|-------------|------------------------|--------------------------------|
| 1           | Pacific Highway        | I-5, ORE99,<br>ORE138                           | 31          | Albany-Corvallis       | US20                           |
| 1E          | Pacific Highway East   | ORE99E  | 32          | Three Rivers           | ORE22                          |
| 1W          | Pacific Highway West   | ORE99, ORE99W,<br>ORE126, ORE10,<br>ORE126 Bus. | 33          | Corvallis-Newport      | US20, ORE34                    |
| 2           | Columbia River         | I-84, US30, US395<br>US730                      | 35          | Coos Bay-Roseburg      | ORE99,<br>ORE42                |
| 2W          | Lower Columbia River   | US30  | 36          | Pendleton-Cold Springs | ORE37                          |
| 3           | Oswego                 | ORE43   | 37          | Wilson River           | ORE6                           |
| 4           | The Dalles-California  | S20, US26, US97,<br>US197, ORE140,<br>ORE 216   | 38          | Oregon Caves           | ORE46                          |
| 5           | John Day               | US26, US395,<br>ORE19, ORE207                   | 39          | Salmon River           | ORE18,<br>ORE22,<br>ORE233     |
| 6           | Old Oregon Trail       | I-84, US30, US395                               | 40          | Beaverton-Hillsdale    | ORE10                          |
| 7           | Central Oregon         | US20, US26,<br>US395, ORE201                    | 41          | Ochoco                 | US26, ORE126                   |
| 8           | Oregon-Washington      | ORE11   | 42          | Sherman                | US97                           |
| 9           | Oregon Coast           | US26, US101                                     | 43          | Monmouth-Independence  | ORE51                          |
| 10          | Wallowa Lake           | ORE82   | 44          | Wapinitia              | ORE216                         |
| 11          | Enterprise-Lewiston    | ORE3  | 45          | Umpqua                 | ORE99,<br>ORE38                |
| 12          | Baker-Copperfield      | ORE7, ORE86                                     | 46          | Necanicum              | ORE53                          |
| 14          | Crooked River          | ORE27   | 47          | Sunset                 | US26, ORE47                    |
| 15          | McKenzie               | ORE126, ORE242,<br>ORE126 Bus.                  | 48          | John Day-Burns         | US395                          |
| 16          | Santiam                | US20, ORE126                                    | 49          | Lakeview-Burns         | US395                          |
| 17          | McKenzie-Bend          | US20  | 50          | Klamath Falls-Malin    | US97 Bus.,<br>ORE39,<br>ORE140 |
| 18          | Willamette             | ORE58   | 51          | Wilsonville-Hubbard    | NONE                           |
| 19          | Fremont                | US395, ORE31,<br>ORE140                         | 52          | Heppner                | ORE74,<br>ORE207               |
| 20          | Klamath Falls-Lakeview | ORE39, ORE140                                   | 53          | Warm Springs           | US26                           |
| 21          | Green Springs          | ORE66,  | 54          | Umatilla-Stanfield     | US395                          |
| 22          | Crater Lake            | ORE62   | 58          | Albany-Junction City   | ORE99E                         |
| 23          | Dairy-Bonanza          | ORE70   | 59          | Sandy Boulevard        | US30 Bus.                      |
| 25          | Redwood                | ORE99, US199                                    | 60          | Rogue River            | ORE99                          |
| 26          | Mt. Hood               | US26, ORE35,<br>US30                            | 61          | Stadium                | I-405, US30                    |
| 27          | Alesea                 | ORE34   | 62          | Florence-Eugene        | ORE126                         |
| 28          | Pendleton-John Day     | US395, ORE37                                    | 63          | Rogue Valley           | ORE99                          |
| 29          | Tualatin Valley        | ORE8, ORE47                                     | 64          | East Portland Freeway  | I-205, ORE213                  |
| 30          | Willamina-Salem        | ORE22   | 66          | La Grande-Baker        | US30, ORE203                   |
|             |                        |   | 67          | Pendleton              | US30                           |
|             |                        |   | 68          | Cascade (N. Section)   | ORE213                         |
|             |                        |   | 69          | Beltline               | NONE                           |

PRIMARY HIGHWAYS - Continued

| Hwy. No. | Highway Name | Route Number       |
|----------|--------------|--------------------|
| 70       | McNary       | I-82               |
| 71       | Whitney      | ORE7               |
| 72       | Salem        | ORE22, ORE39E Bus. |
| 73       | North Umpqua | ORE138             |

SECONDARY HIGHWAYS

| Hwy. No. | Highway Name            | Route Number                    |
|----------|-------------------------|---------------------------------|
| 100      | Historic Columbia River | I-84, US30                      |
| 102      | Nehalem                 | ORE47, ORE202, US101 Bus., US26 |
| 103      | Fishhawk Falls          | NONE                            |
| 104      | Ft. Stevens             | NONE                            |
| 105      | Warrenton-Astoria       | US101 Bus.                      |
| 110      | Mist-Clatskanie         | ORE47                           |
| 120      | Swift                   | NONE                            |
| 123      | Northeast Portland      | US30 Bypass                     |
| 130      | Little Nestucca         | NONE                            |
| 131      | Nelarts                 | NONE                            |
| 140      | Hillsboro-Silverton     | ORE214, ORE219, ORE99E          |
| 141      | Beaverton-Tualatin      | NONE                            |
| 142      | Farmington              | ORE10                           |
| 143      | Scholls                 | ORE210                          |
| 144      | Beaverton-Tigard        | ORE217                          |
| 150      | Salem-Dayton            | ORE221                          |
| 151      | Yamhill-Newberg         | ORE240                          |
| 153      | Bellevue-Hopewell       | NONE                            |
| 154      | Lafayette               | NONE                            |
| 155      | Amity-Dayton            | ORE233                          |
| 156      | McMinnville             | NONE                            |
| 157      | Williamina-Sheridan     | ORE18 Bus.                      |
| 160      | Cascade (S. Section)    | ORE213                          |
| 161      | Woodburn-Estacada       | ORE211                          |
| 162      | North Santiam           | ORE22                           |
| 163      | Silver Creek Falls      | ORE214                          |
| 164      | Jefferson               | NONE                            |
| 171      | Clackamas               | ORE211, ORE212, ORE224          |
| 172      | Eagle Creek-Sandy       | ORE211                          |
| 173      | Timberline              | NONE                            |
| 174      | Clackamas-Boring        | ORE212                          |
| 180      | Eddyville-Blodgett      | NONE                            |
| 181      | Siletz                  | ORE229                          |
| 182      | Otter Rock              | NONE                            |
| 189      | Dallas-Rickreall        | ORE223                          |
| 191      | Kings Valley            | ORE223                          |
| 193      | Independence            | ORE51                           |

SECONDARY HIGHWAYS - Continued

| Hwy. No. | Highway Name               | Route Number   |
|----------|----------------------------|----------------|
| 194      | Monmouth                   | NONE           |
| 200      | Territorial                | ORE36          |
| 201      | Alsea-Deadwood             | NONE           |
| 210      | Corvallis-Lebanon          | ORE34          |
| 211      | Albany-Lyons               | ORE226         |
| 212      | Halsey-Sweet Home          | ORE228         |
| 215      | Clear Lake-Belknap Springs | ORE126         |
| 222      | Springfield-Creswell       | NONE           |
| 225      | McVay                      | NONE           |
| 226      | Goshen-Divide              | ORE99          |
| 227      | Eugene-Springfield         | I-105, ORE126  |
| 228      | Springfield                | NONE           |
| 229      | Mapleton-Junction City     | ORE36          |
| 230      | Tiller-Trail               | ORE227         |
| 231      | Elkton-Sutherlin           | ORE138         |
| 233      | West Diamond Lake          | ORE230         |
| 234      | Oakland-Shady              | ORE99          |
| 240      | Cape Arago                 | NONE           |
| 241      | Cooz River                 | NONE           |
| 242      | Powers                     | NONE           |
| 243      | Empire-Coos Bay            | NONE           |
| 244      | Coquille-Bandon            | ORE42S         |
| 250      | Cape Blanco                | NONE           |
| 251      | Port Orford                | NONE           |
| 260      | Rogue River Loop           | NONE           |
| 270      | Lake of the Woods          | ORE140         |
| 271      | Sams Valley                | ORE234, ORE99  |
| 272      | Jacksonville               | ORE238         |
| 273      | Siskiyou                   | NONE           |
| 281      | Hood River                 | NONE           |
| 282      | Odell                      | NONE           |
| 290      | Sherars Bridge             | ORE216         |
| 291      | Shaniko-Fossil             | ORE218         |
| 292      | Mosier-The Dalles          | US30           |
| 293      | Antelope                   | NONE           |
| 300      | Vasco-Heppner              | ORE206, ORE207 |
| 301      | Cello-Wasco                | ORE206         |
| 320      | Lexington-Echo             | ORE207         |
| 321      | Heppner-Spray              | ORE207         |
| 330      | Weston-Elgin               | ORE204         |
| 331      | Umatilla Mission           | NONE           |
| 332      | Sunnyside-Umapine          | NONE           |
| 333      | Hemiston                   | ORE207         |
| 334      | Athens-Holdman             | NONE           |
| 335      | Havana-Helix               | NONE           |
| 339      | Freewater                  | NONE           |
| 340      | Medical Springs            | ORE203         |
| 341      | Ukiah-Higard               | ORE244         |
| 342      | Cove                       | ORE237         |
| 350      | Little Sheep Creek         | NONE           |
| 351      | Joseph-Wallowa Lake        | NONE           |

| Hwy. No. | Highway Name           | Route Number |
|----------|------------------------|--------------|
| 360      | Madras-Prineville      | US26         |
| 361      | Culver                 | NONE         |
| 370      | O'Neil                 | NONE         |
| 371      | Powell Butte           | NONE         |
| 372      | Century Drive          | NONE         |
| 380      | Paulina                | NONE         |
| 390      | Service Creek-Mitchell | ORE207       |
| 402      | Kimberly-Long Creek    | NONE         |
| 410      | Sumpter                | NONE         |
| 413      | Halfway-Cornucopia     | NONE         |
| 414      | Pine Creek             | NONE         |
| 415      | Dooley Mountain        | NONE         |
| 420      | Midland                | NONE         |
| 422      | Chiloquin              | NONE         |
| 424      | South Klamath Falls    | ORE140       |
| 425      | East Diamond Lake      | ORE138       |
| 426      | Hatfield               | ORE39        |
| 429      | Crescent Lake          | NONE         |
| 431      | Warner                 | ORE140       |
| 440      | Frenchglen             | ORE205       |
| 442      | Steens                 | ORE78        |
| 449      | Huntington             | US30         |
| 450      | Succor Creek           | ORE201       |
| 451      | Vale-West              | NONE         |
| 453      | Adrian-Arena Valley    | NONE         |
| 454      | Adrian-Caldwell        | NONE         |
| 455      | Olds Ferry-Ontario     | ORE201, US30 |
| 456      | I.O.N.                 | US95         |

SECONDARY HIGHWAYS - Continued

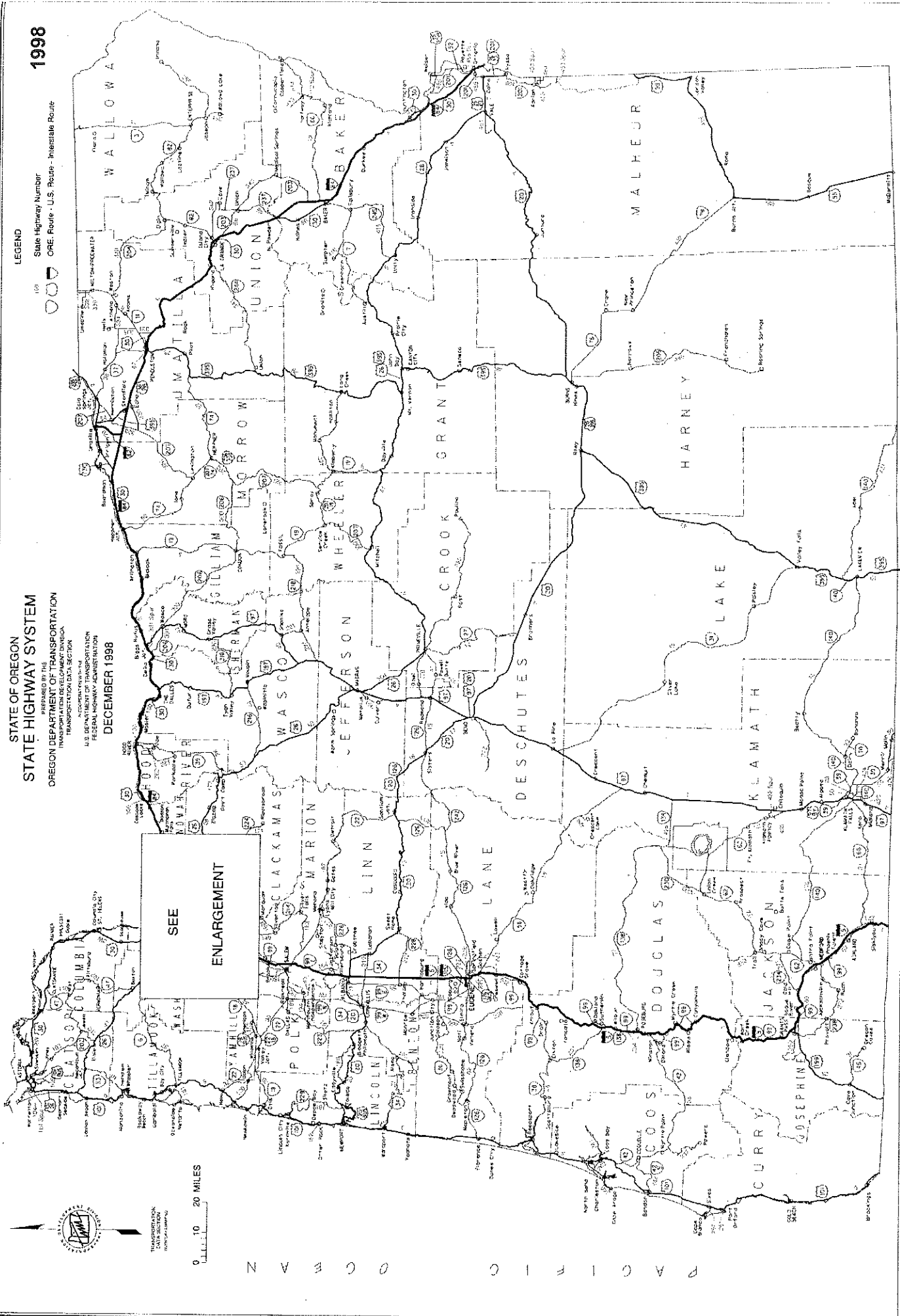
STATE OF OREGON  
STATE HIGHWAY SYSTEM

PREPARED BY THE  
TRANSPORTATION  
DEPARTMENT OF TRANSPORTATION  
TRANSPORTATION DATA SECTION

U.S. DEPARTMENT OF TRANSPORTATION  
FEDERAL HIGHWAY ADMINISTRATION  
TRANSPORTATION DATA SECTION  
DECEMBER 1998

LEGEND

- State Highway Number
- ORE. Route - U.S. Route - Interstate Route



SEE  
ENLARGEMENT



TRANSPORTATION  
DATA SECTION  
COMPILED



P A C I F I C O C E A N



**1998 Oregon State Highway System**

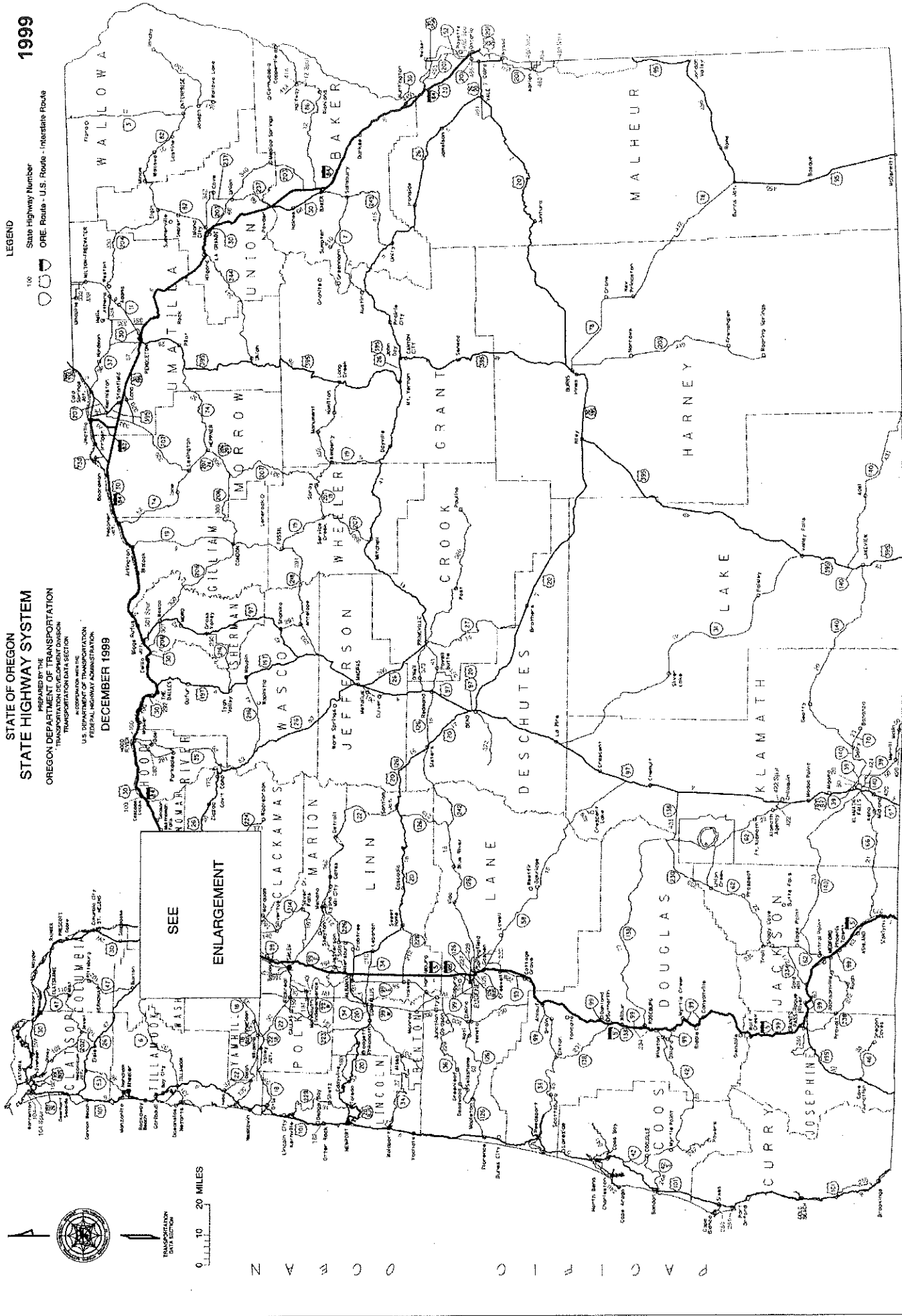
| NUMERIC ORDER | ALPHABETIC ORDER |
|---------------|------------------|
| 1             | 1                |
| 1E            | 1E               |
| 1W            | 1W               |
| 2             | 2                |
| 2W            | 2W               |
| 3             | 3                |
| 4             | 4                |
| 5             | 5                |
| 6             | 6                |
| 7             | 7                |
| 8             | 8                |
| 9             | 9                |
| 10            | 10               |
| 11            | 11               |
| 12            | 12               |
| 13            | 13               |
| 14            | 14               |
| 15            | 15               |
| 16            | 16               |
| 17            | 17               |
| 18            | 18               |
| 19            | 19               |
| 20            | 20               |
| 21            | 21               |
| 22            | 22               |
| 23            | 23               |
| 24            | 24               |
| 25            | 25               |
| 26            | 26               |
| 27            | 27               |
| 28            | 28               |
| 29            | 29               |
| 30            | 30               |
| 31            | 31               |
| 32            | 32               |
| 33            | 33               |
| 34            | 34               |
| 35            | 35               |
| 36            | 36               |
| 37            | 37               |
| 38            | 38               |
| 39            | 39               |
| 40            | 40               |
| 41            | 41               |
| 42            | 42               |
| 43            | 43               |
| 44            | 44               |
| 45            | 45               |
| 46            | 46               |
| 47            | 47               |
| 48            | 48               |
| 49            | 49               |
| 50            | 50               |
| 51            | 51               |
| 52            | 52               |
| 53            | 53               |
| 54            | 54               |
| 58            | 58               |
| 59            | 59               |
| 60            | 60               |
| 61            | 61               |
| 62            | 62               |
| 63            | 63               |
| 64            | 64               |

[ ] Highway numbers used in the Integrated Transportation Information System (ITIS) database.

1999

STATE OF OREGON  
STATE HIGHWAY SYSTEM  
INCORPORATING THE  
OREGON DEPARTMENT OF TRANSPORTATION  
TRANSPORTATION DEVELOPMENT DIVISION  
TRANSPORTATION DATA SECTION  
IN ACCORDANCE WITH THE  
U.S. DEPARTMENT OF TRANSPORTATION  
FEDERAL HIGHWAY ADMINISTRATION  
DECEMBER 1999

LEGEND  
100 State Highway Number  
ORE Route - U.S. Route - Interstate Route



SEE  
ENLARGEMENT

0 10 20 MILES  
TRANSPORTATION  
DATA SECTION

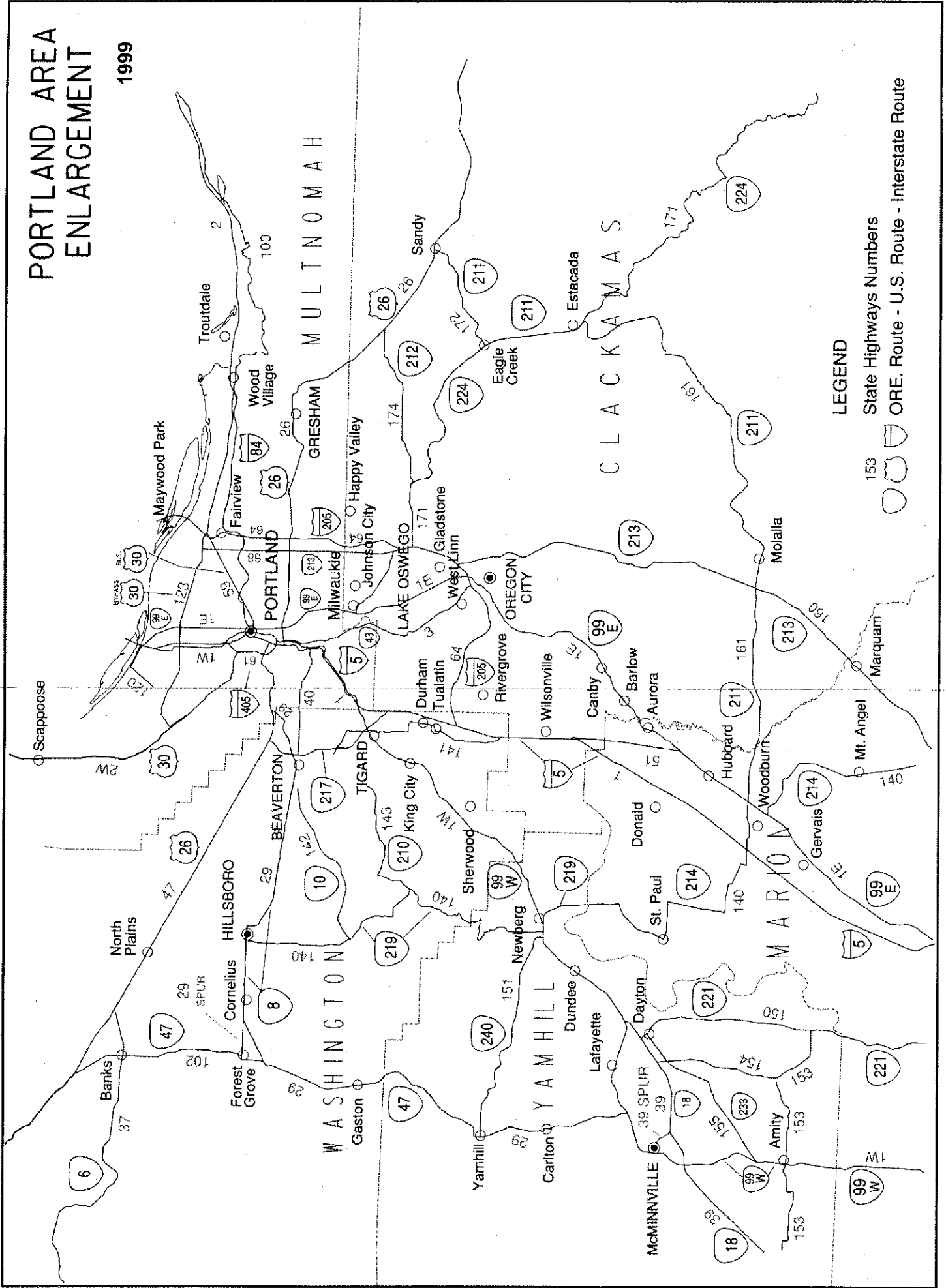


P A C I F I C O C E A N



# PORTLAND AREA ENLARGEMENT

1999



# 1999 Oregon State Highway System

| NUMERIC ORDER |                            | ALPHABETIC ORDER |                          |
|---------------|----------------------------|------------------|--------------------------|
| 1             | Pacific                    | 242              | Powers                   |
| 1E            | Pacific Hwy. East [81]     | 243              | Empire-Coos Bay          |
| 1W            | Pacific Hwy. West [91]     | 244              | Coxville-Bandon          |
| 2             | Columbia River             | 250              | Cape Blanco              |
| 2W            | Columbia River (Lower)[92] | 251              | Port Orford              |
| 3             | Oswego                     | 255              | Carpenterville           |
| 4             | The Dalles-California      | 260              | Rogue River Loop         |
| 5             | John Day                   | 270              | Lake Of The Woods        |
| 6             | Old Oregon Trail           | 271              | Sams Valley              |
| 7             | Central Oregon             | 272              | Siskiyounville           |
| 8             | Oregon-Washington          | 273              | Siskiyoun                |
| 9             | Oregon Coast               | 281              | Hood River               |
| 10            | Wallowa Lake               | 282              | Odell                    |
| 11            | Enterprise-Lewisville      | 283              | Cascade Locks            |
| 12            | Baker-Copperfield          | 284              | Old Columbia River Drive |
| 14            | Crooked River              | 290              | Sherars Bridge           |
| 15            | McKenzie                   | 291              | Shaniko-Fossil           |
| 16            | Santiam                    | 292              | Mosier-The Dalles        |
| 17            | McKenzie-Bend              | 293              | Antelope                 |
| 18            | Willamette                 | 300              | Wasco-Heppner            |
| 19            | Fremont                    | 301              | Celilo-Masco             |
| 20            | Klamath Falls-Lakeview     | 320              | Lexington-Echo           |
| 21            | Green Springs              | 330              | Weston-Elgin             |
| 22            | Crater Lake                | 331              | Umatilla Mission         |
| 23            | Dairy-Bonanza              | 332              | Sunnyside-Umapine        |
| 25            | Redwood                    | 333              | Hermiston                |
| 26            | Mt. Hood                   | 334              | Athena-Holdman           |
| 27            | Alea                       | 335              | Havana-Helix             |
| 28            | Pendleton-John Day         | 339              | Freewater                |
| 29            | Tualatin Valley            | 340              | Medical Springs          |
| 30            | Willamina-Salem            | 341              | Ukiah-Hilgard            |
| 31            | Albany-Corvallis           | 342              | Cove                     |
| 32            | Three Rivers               | 350              | Little Sheep Creek       |
| 33            | Corvallis-Newport          | 351              | Joseph-Wallowa Lake      |
| 35            | Coos Bay-Roseburg          | 360              | Madras-Prineville        |
| 36            | Pendleton-Cold Springs     | 361              | Culver                   |
| 37            | Wilson River               | 370              | O'Neill                  |
| 38            | Oregon Caves               | 371              | Powell Butte             |
| 39            | Salmon River               | 372              | Century Drive            |
| 40            | Beaverton-Hillsdale        | 380              | Paulina                  |
| 41            | Ochoco                     | 390              | Service Creek-Mitchell   |
| 42            | Sherman                    | 402              | Kimberly-Long Creek      |
| 43            | Monmouth-Independence      | 410              | Sumpter                  |
| 44            | Wapinitia                  | 413              | Halfway-Cornucopia       |
| 45            | Umpqua                     | 414              | Pine Creek               |
| 46            | Necanicum                  | 415              | Dooley Mountain          |
| 47            | Sunset                     | 420              | Midland                  |
| 48            | John Day-Burns             | 422              | Chiloquin                |
| 49            | Lakeview-Burns             | 424              | South Klamath Falls      |
| 50            | Klamath Falls-Malin        | 425              | E. Diamond Lake          |
| 51            | Wilsonville-Hubbard        | 426              | Hatfield                 |
| 52            | Heppner                    | 429              | Corvallis                |
| 53            | Warm Springs               | 431              | Warner                   |
| 54            | Umatilla-Stanfield         | 440              | Frenchglen               |
| 58            | Albany-Junction City       | 442              | Steens                   |
| 59            | Sandy Boulevard            | 449              | Huntington               |
| 60            | Rogue River                | 450              | Succor Creek             |
| 61            | Stadium Freeway            | 451              | Vale West                |
| 62            | Florence-Eugene            | 453              | Adrian-Arena Valley      |
| 63            | Rogue Valley               | 454              | Adrian-Caldwell          |
| 64            | East Portland Freeway      | 455              | Olds Ferry-Ontario       |
|               |                            | 456              | I.O.N.                   |

[ ] Highway numbers used in the Integrated Transportation Information System (ITIS) database.

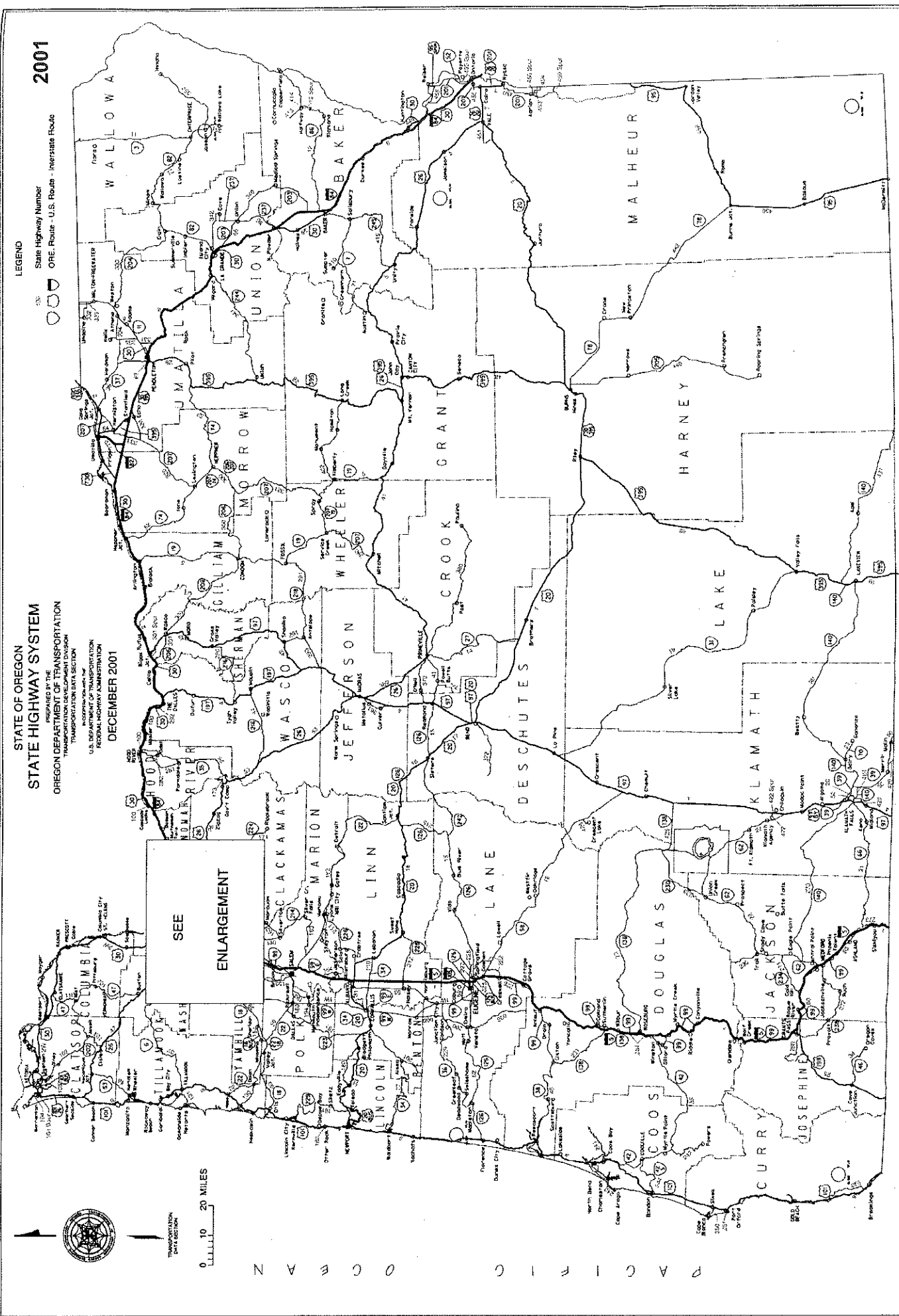
2001

STATE OF OREGON  
STATE HIGHWAY SYSTEM

PREPARED BY THE  
OREGON DEPARTMENT OF TRANSPORTATION  
TRANSPORTATION DEVELOPMENT DIVISION  
COMMUNICATIONS SECTION

U.S. DEPARTMENT OF TRANSPORTATION  
FEDERAL HIGHWAY ADMINISTRATION  
DECEMBER 2001

LEGEND  
State Highway Number  
ORE. Route - U.S. Route - Interstate Route



SEE  
ENLARGEMENT

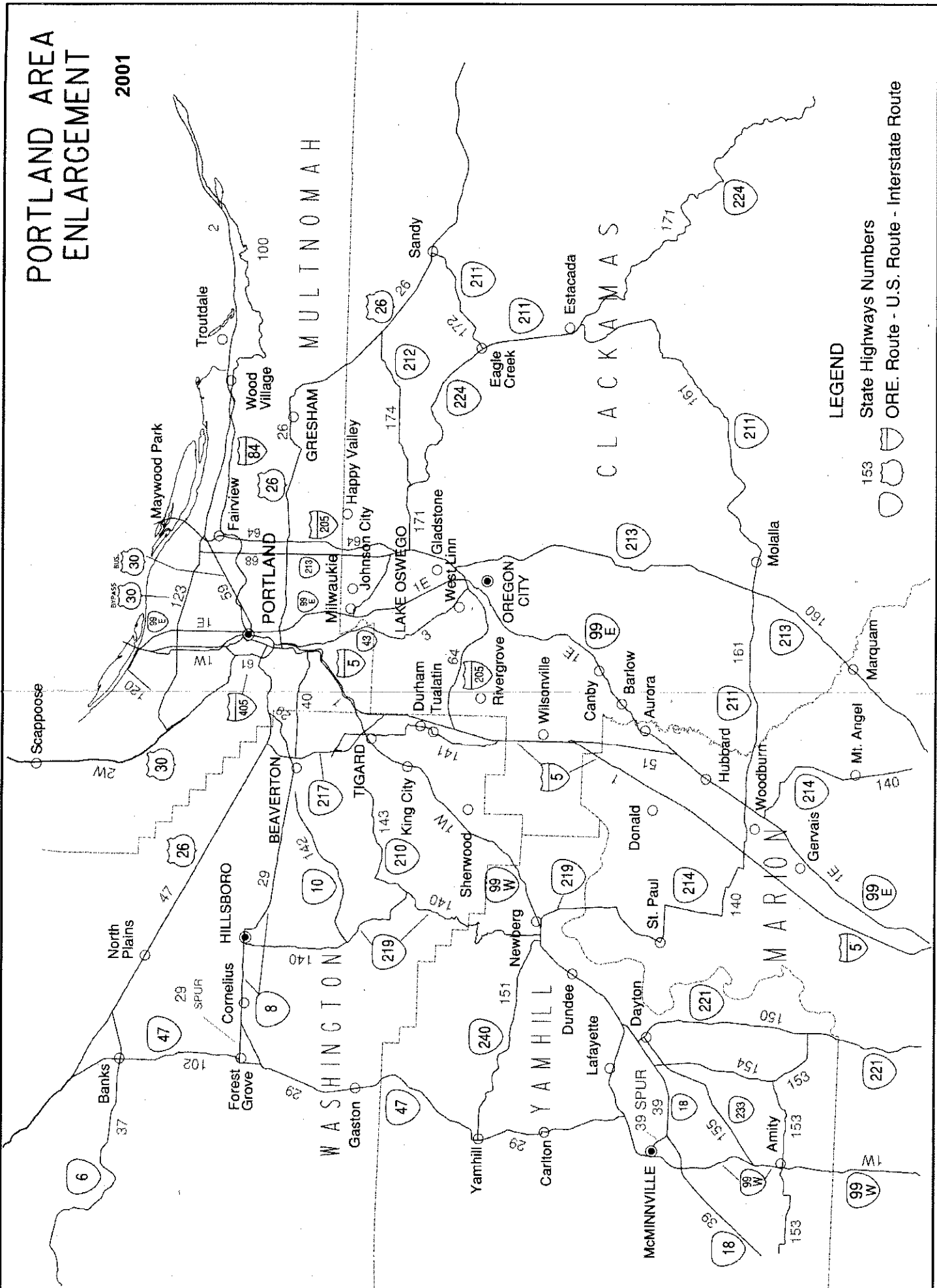


PACIFIC  
OCEAN

PACIFIC  
OCEAN

# PORTLAND AREA ENLARGEMENT

2001



## LEGEND

- 153 State Highways Numbers
- ORE. Route - U.S. Route - Interstate Route

**2001 Oregon State Highway System**

| NUMERIC ORDER | ALPHABETIC ORDER           | Highway Numbers |
|---------------|----------------------------|-----------------|
| 1             | Pacific                    | 242             |
| 1E            | Pacific Hwy. East [81]     | 244             |
| 1W            | Pacific Hwy. West [91]     | 250             |
| 2             | Columbia River             | 251             |
| 3             | Columbia River (Lower)[92] | 255             |
| 3W            | Oswego                     | 260             |
| 4             | The Dalles-California      | 271             |
| 5             | John Day                   | 272             |
| 6             | Old Oregon Trail           | 273             |
| 7             | Central Oregon             | 281             |
| 8             | Oregon-Washington          | 282             |
| 9             | Oregon Coast               | 290             |
| 10            | Wallowa Lake               | 291             |
| 11            | Enterprise-Lewisston       | 292             |
| 12            | Baker-Copperfield          | 300             |
| 14            | Crooked River              | 301             |
| 15            | McKenzie                   | 320             |
| 16            | Santiam                    | 330             |
| 17            | McKenzie-Bend              | 334             |
| 18            | Willamette                 | 335             |
| 19            | Fremont                    | 339             |
| 20            | Klamath Falls-Lakeview     | 340             |
| 21            | Green Springs              | 341             |
| 22            | Crater Lake                | 342             |
| 23            | Dairy-Bonanza              | 350             |
| 25            | Redwood                    | 351             |
| 26            | Mt Hood                    | 360             |
| 27            | Aisea                      | 361             |
| 28            | Pendleton-John Day         | 362             |
| 29            | Tualatin Valley            | 363             |
| 30            | Willamina-Salem            | 364             |
| 31            | Albany-Corvallis           | 370             |
| 32            | Three Rivers               | 371             |
| 33            | Convallis-Newport          | 372             |
| 35            | Coos Bay-Roseburg          | 373             |
| 36            | Pendleton-Cold Springs     | 380             |
| 37            | Wilson River               | 390             |
| 38            | Oregon Caves               | 402             |
| 39            | Salmon River               | 410             |
| 40            | Beaverton-Hillsdale        | 413             |
| 41            | Ochoco                     | 414             |
| 42            | Sherman                    | 415             |
| 43            | Monmouth-Independence      | 420             |
| 44            | Umpqua                     | 422             |
| 45            | Wapinitia                  | 424             |
| 46            | Necanicum                  | 425             |
| 47            | Sunset                     | 426             |
| 48            | John Day-Burns             | 429             |
| 49            | Lakeview-Burns             | 431             |
| 50            | Klamath Falls-Malin        | 440             |
| 51            | Wilsonville-Hubbard        | 442             |
| 52            | Hepner                     | 449             |
| 53            | Warm Springs               | 450             |
| 54            | Umatilla-Stanfield         | 451             |
| 58            | Albany-Junction City       | 453             |
| 59            | Sandy Boulevard            | 454             |
| 60            | Rogue River                | 455             |
| 61            | Stadium Freeway            | 456             |
| 62            | Florence-Eugene            |                 |
| 63            | Rogue Valley               |                 |
| 64            | East Portland Freeway      |                 |
| 66            | La Grande-Baker            | 242             |
| 67            | Pendleton                  | 244             |
| 68            | Cascade Highway North      | 250             |
| 69            | Belt Line                  | 251             |
| 70            | McNary                     | 255             |
| 71            | Whitney                    | 260             |
| 72            | Salem                      | 271             |
| 73            | North Umpqua               | 272             |
| 100           | Historic Columbia River    | 273             |
| 102           | Nehalem                    | 281             |
| 103           | Fishhawk Falls             | 282             |
| 104           | Fort Stevens               | 290             |
| 105           | Warrenton-Astoria          | 291             |
| 110           | Mist-Clatkanie             | 292             |
| 120           | Swift                      | 300             |
| 123           | Northeast Portland         | 301             |
| 130           | Little Nestucca            | 320             |
| 131           | Netarts                    | 330             |
| 140           | Hillsboro-Silverton        | 334             |
| 141           | Beaverton-Tualatin         | 335             |
| 142           | Farmington                 | 339             |
| 143           | Scholls                    | 340             |
| 144           | Beaverton-Tigard           | 341             |
| 150           | Salem-Dayton               | 342             |
| 151           | Yamhill-Newberg            | 350             |
| 153           | Bellevue-Hopewell          | 351             |
| 154           | Lafayette                  | 360             |
| 155           | Amity-Dayton               | 361             |
| 157           | Willamina-Sheridan         | 362             |
| 160           | Cascade Highway South      | 363             |
| 161           | Woodburn-Estacada          | 364             |
| 162           | North Santiam              | 370             |
| 163           | Silver Creek Falls         | 371             |
| 164           | Jefferson                  | 372             |
| 171           | Clackamas                  | 373             |
| 172           | Eagle Creek-Sandy          | 380             |
| 173           | Timberline                 | 390             |
| 174           | Clackamas-Boring           | 402             |
| 180           | Eddyville-Blodgett         | 410             |
| 181           | Siletz                     | 413             |
| 182           | Otter Rock                 | 414             |
| 189           | Dallas-Rickreall           | 415             |
| 191           | Kings Valley               | 420             |
| 193           | Independence               | 422             |
| 194           | Monmouth                   | 424             |
| 200           | Territorial                | 425             |
| 201           | Aisea-Deadwood             | 426             |
| 210           | Corvallis-Lebanon          | 429             |
| 211           | Albany-Lyons               | 431             |
| 212           | Halsey-Sweet Home          | 440             |
| 215           | Clear Lake-Belknop Springs | 442             |
| 222           | Springfield-Creswell       | 449             |
| 225           | McVay                      | 450             |
| 226           | Goshen-Divide              | 451             |
| 227           | Eugene-Springfield         | 453             |
| 228           | Springfield                | 454             |
| 229           | Mapleton-Junction City     | 455             |
| 230           | Tiller-Trail               | 456             |
| 231           | Elkton-Sutherlin           |                 |
| 233           | West Diamond Lake          |                 |
| 234           | Oakland-Shady              |                 |
| 240           | Cape Arago                 |                 |
| 241           | Coos River                 |                 |
| 242           | Coquille-Bandon            | 453             |
| 244           | Cape Blanco                | 454             |
| 251           | Port Orford                | 31              |
| 255           | Carpenterville             | 58              |
| 260           | Rogue River Loop           | 211             |
| 270           | Lake of the Woods          | 27              |
| 271           | Sams Valley                | 201             |
| 272           | Jacksonville               | 155             |
| 273           | Siskiyou                   | 293             |
| 281           | Hood River                 | 334             |
| 282           | Odell                      | 12              |
| 290           | Sherars Bridge             | 40              |
| 291           | Shaniko-Fossil             | 142             |
| 292           | Mosier-The Dalles          | 144             |
| 293           | Antelope                   | 141             |
| 300           | Wasco-Hepner               | 153             |
| 301           | Celilo-Wasco               | 69              |
| 320           | Lexington-Echo             | 249             |
| 330           | Weston-Elgin               | 250             |
| 331           | Umatilla Mission           | 255             |
| 332           | Sunnyside-Umatine          | 68              |
| 333           | Hermiston                  | 160             |
| 334           | Athena-Holdman             | 301             |
| 335           | Havana-Helix               | 7               |
| 339           | Freewater                  | 372             |
| 340           | Medical Springs            | 422             |
| 341           | Ukiah-Hilgard              | 171             |
| 342           | Cove                       | 174             |
| 350           | Little Sheep Creek         | 215             |
| 351           | Joseph-Wallowa Lake        | 2               |
| 360           | Madras-Prineville          | 35              |
| 361           | Culver                     | 241             |
| 370           | O'Neil                     | 244             |
| 371           | Powell Butte               | 210             |
| 372           | Century Drive              | 33              |
| 380           | Paulina                    | 342             |
| 390           | Service Creek-Mitchell     | 22              |
| 402           | Kimberly-Long Creek        | 429             |
| 410           | Sumpter                    | 14              |
| 413           | Halfway-Cornucopia         | 361             |
| 414           | Pine Creek                 | 23              |
| 415           | Dooley Mountain            | 189             |
| 420           | Midland                    | 415             |
| 422           | Chiloquin                  | 172             |
| 424           | South Klamath Falls        | 425             |
| 425           | East Diamond Lake          | 64              |
| 426           | East Diamond Lake          | 180             |
| 429           | Crescent Lake              | 231             |
| 431           | Warner                     | 11              |
| 440           | Frenchglen                 | 227             |
| 442           | Steens                     | 142             |
| 449           | Huntington                 | 103             |
| 450           | Succor Creek               | 62              |
| 451           | Vale-West                  | 104             |
| 453           | Adrain-Arena Valley        | 339             |
| 454           | Adrian-Caldwell            | 19              |
| 455           | Olds Ferry-Ontario         | 440             |
| 456           | I.O.N.                     | 226             |

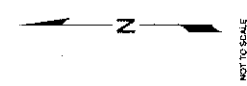
[ ] Highway numbers used in the integrated Transportation Information System (TIS) database.

LEGEND

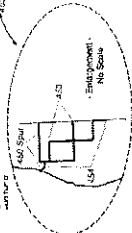
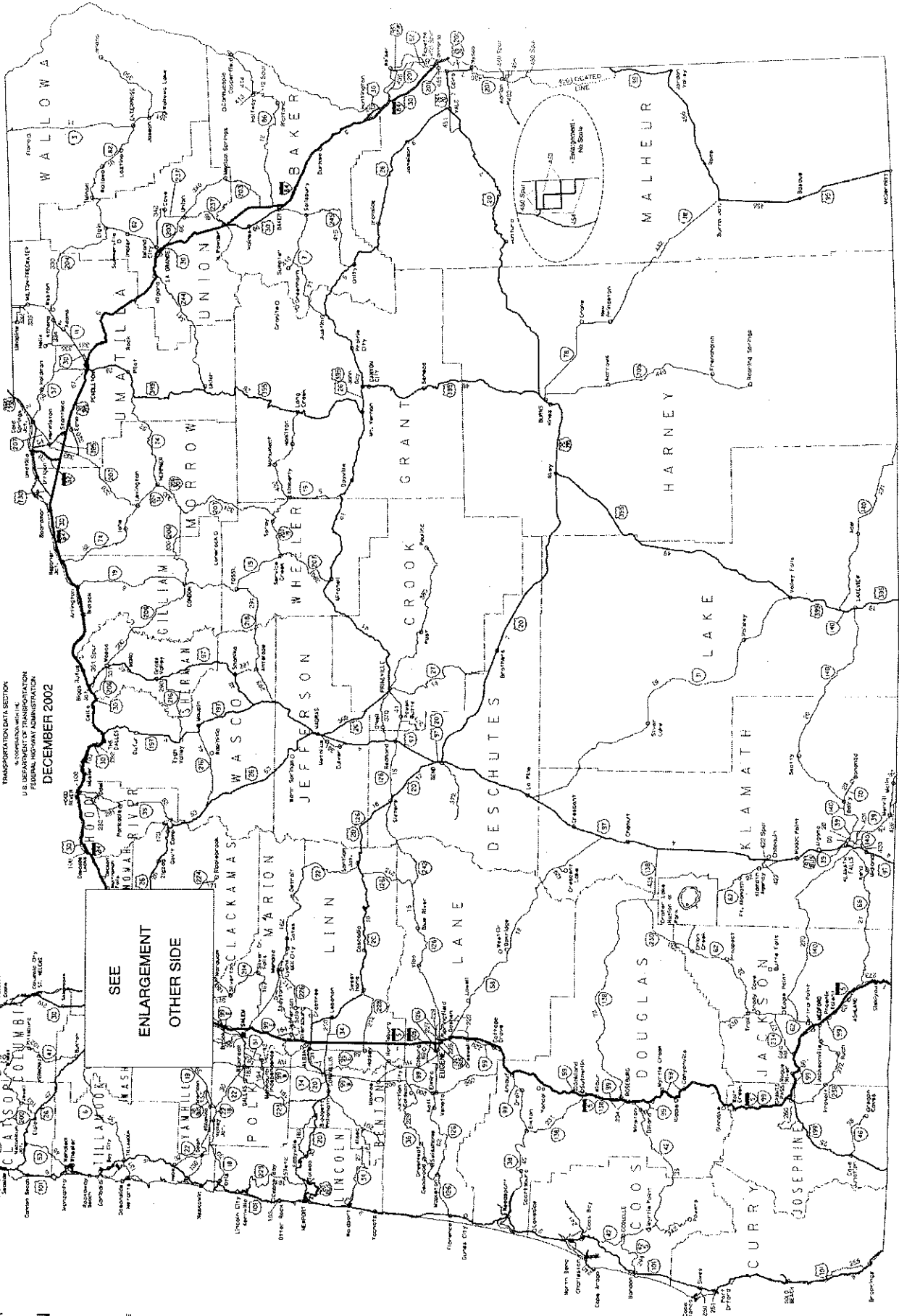
- 100 State Highway Number
- ORE Route - U.S. Route - Interstate Route

STATE OF OREGON  
 STATE HIGHWAY SYSTEM  
 PREPARED BY THE  
 OREGON DEPARTMENT OF TRANSPORTATION  
 TRANSPORTATION DATA SECTION  
 IN COOPERATION WITH THE  
 U.S. DEPARTMENT OF TRANSPORTATION  
 FEDERAL HIGHWAY ADMINISTRATION  
 DECEMBER 2002

SEE  
 ENLARGEMENT  
 OTHER SIDE



P A C I F I C O C E A N





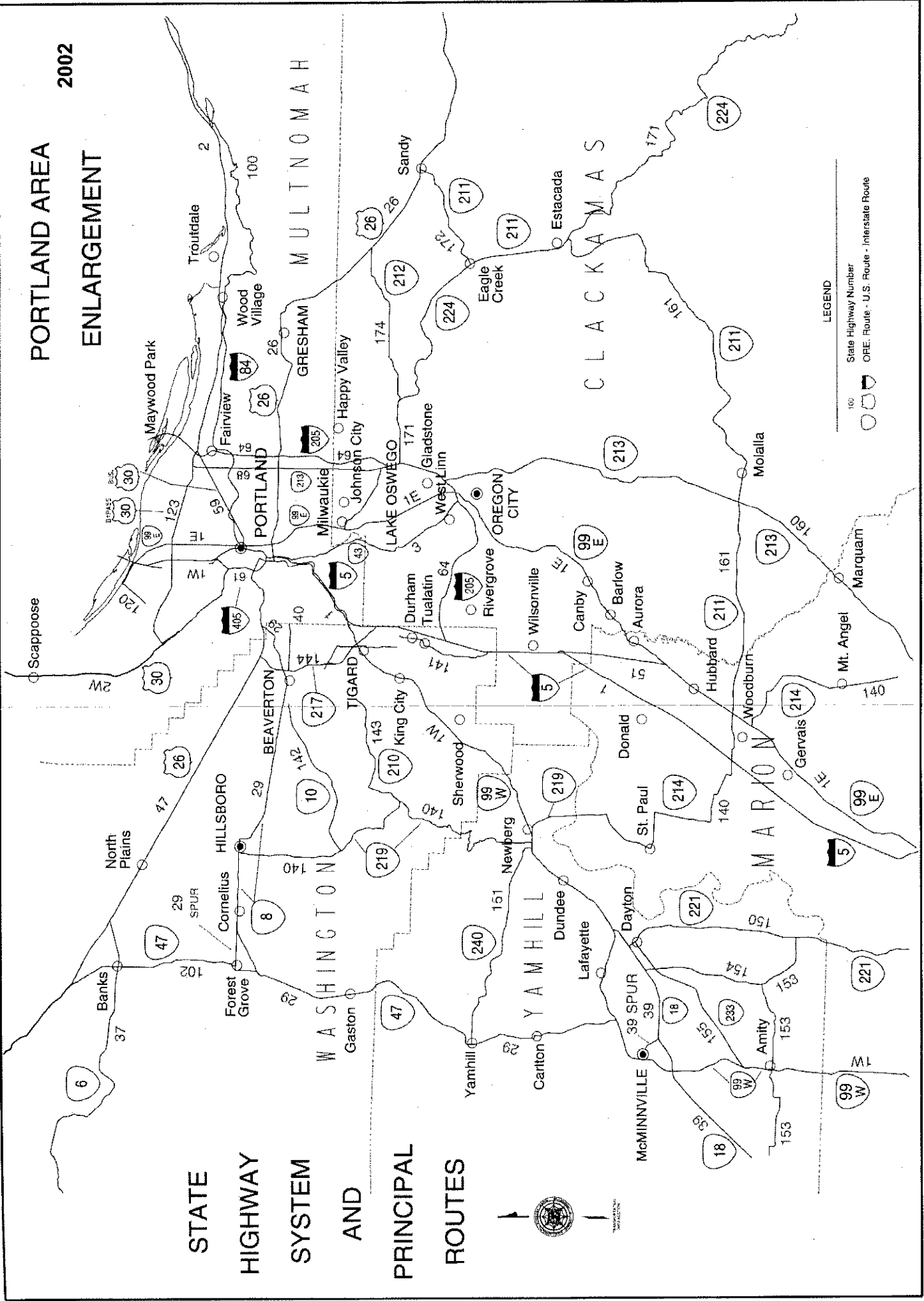
# PORTLAND AREA ENLARGEMENT

2002

## STATE HIGHWAY SYSTEM AND PRINCIPAL ROUTES



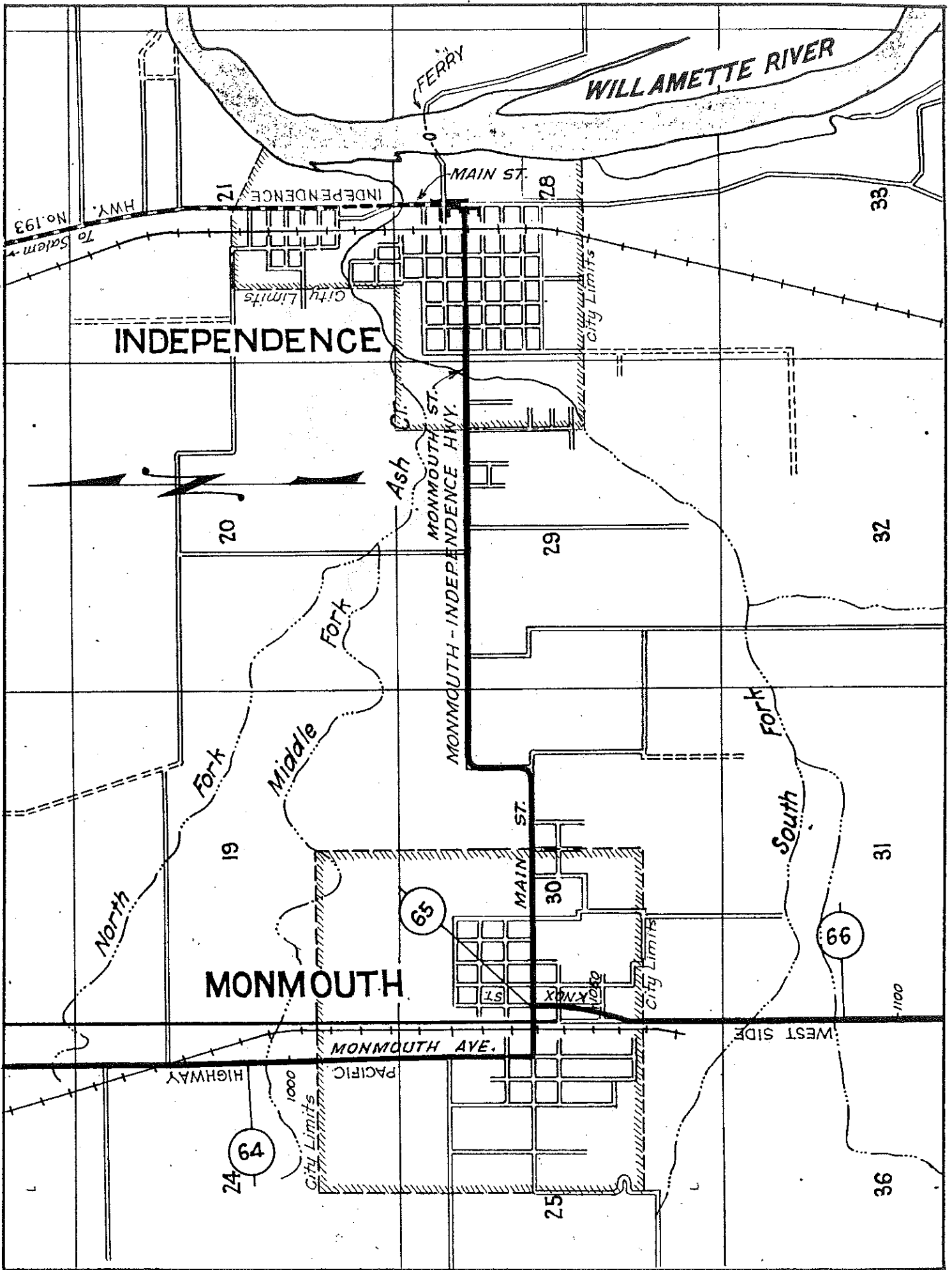
LEGEND  
State Highway Number  
ORE. Route - U.S. Route - Interstate Route



2002 Oregon State Highway System

| NUMERIC ORDER |                            | ALPHABETIC ORDER |                            |
|---------------|----------------------------|------------------|----------------------------|
| 1             | Pacific                    | 242              | Powers                     |
| 1E            | Pacific Hwy. East [81]     | 244              | Cocuille-Bandon            |
| 1W            | Pacific Hwy. West [91]     | 453              | Adrain-Arena Valley        |
| 2             | Columbia River             | 454              | Adrian-Caldwell            |
| 2W            | Columbia River (Lower)[92] | 51               | Albany-Cornwallis          |
| 3             | Oswego                     | 38               | Albany-Junction City       |
| 4             | The Dalles-California      | 211              | Albany-Lyons               |
| 5             | John Day                   | 27               | Alesa                      |
| 6             | Old Oregon Trail           | 201              | Alesa-Deadwood             |
| 7             | Central Oregon             | 155              | Amity-Dayton               |
| 8             | Oregon-Washington          | 293              | Antelope                   |
| 9             | Oregon Coast               | 334              | Athena-Holdman             |
| 10            | Wallowa Lake               | 12               | Baker-Copperfield          |
| 11            | Enterprise-Lewisston       | 40               | Beaverton-Hillsdale        |
| 12            | Baker-Copperfield          | 141              | Beaverton-Tualatin         |
| 14            | Crooked River              | 141              | Beaverton-Tualatin         |
| 15            | McKenzie                   | 153              | Bellevue-Hopewell          |
| 16            | Santiam                    | 69               | Belt Line                  |
| 17            | McKenzie-Bend              | 240              | Cape Arago                 |
| 18            | Williamette                | 250              | Cape Blanco                |
| 19            | Fremont                    | 255              | Carpenterville             |
| 20            | Klamath Falls-Lakeview     | 68               | Cascade Highway North      |
| 21            | Green Springs              | 160              | Cascade Highway South      |
| 22            | Crater Lake                | 301              | Celilo-Wasco               |
| 23            | Dairy-Bonanza              | 7                | Central Oregon             |
| 25            | Redwood                    | 372              | Century Drive              |
| 26            | McKenzie                   | 422              | Chiloquin                  |
| 27            | Alesa                      | 171              | Clackamas                  |
| 28            | Pendleton-John Day         | 174              | Clackamas-Boring           |
| 29            | Tualatin Valley            | 215              | Clear Lake-Belknap Springs |
| 30            | Williamina-Salem           | 2                | Columbia River             |
| 31            | Albany-Cornwallis          | 35               | Coos Bay-Roseburg          |
| 32            | Three Rivers               | 241              | Coos River                 |
| 33            | Corvallis-Newport          | 244              | Coquille-Bandon            |
| 35            | Coos Bay-Roseburg          | 210              | Corvallis-Lebanon          |
| 36            | Pendleton-Cold Springs     | 33               | Corvallis-Newport          |
| 37            | Wilson River               | 342              | Cove                       |
| 38            | Oregon Caves               | 372              | Crater Lake                |
| 39            | Salmon River               | 429              | Crescent Lake              |
| 41            | Ochoco                     | 14               | Crooked River              |
| 42            | Sherman                    | 361              | Culver                     |
| 43            | Monmouth-Independence      | 189              | Dairy-Bonanza              |
| 44            | Mt. Hood                   | 415              | Doolley Mountain           |
| 45            | Umpqua                     | 172              | Doolley Mountain           |
| 46            | Necanicum                  | 425              | Eagle Creek-Sandy          |
| 47            | Sunset                     | 180              | East Diamond Lake          |
| 48            | John Day-Burns             | 231              | Eddyville-Blodgett         |
| 49            | Lakeview-Burns             | 11               | Elkton-Sutherlin           |
| 50            | Klamath Falls-Malin        | 227              | Enterprise-Lewisston       |
| 51            | Wilsonville-Hubbard        | 142              | Eugene-Springfield         |
| 52            | Hepner                     | 103              | Farmington                 |
| 53            | Warm Springs               | 62               | Fishhawk Falls             |
| 54            | Umatilla-Stanfield         | 104              | Florence-Eugene            |
| 55            | Umpqua                     | 339              | Fort Stevens               |
| 56            | Necanicum                  | 19               | Fremont                    |
| 57            | Sunset                     | 440              | Frenchglen                 |
| 58            | John Day-Burns             | 442              | Steens                     |
| 59            | Lakeview-Burns             | 449              | Huntington                 |
| 60            | Klamath Falls-Malin        | 450              | Succor Creek               |
| 61            | Wilsonville-Hubbard        | 451              | Vale-West                  |
| 62            | Stadium Freeway            | 453              | Adrain-Arena Valley        |
| 63            | Florence-Eugene            | 454              | Adrian-Caldwell            |
| 64            | Rogue Valley               | 455              | Olds Ferry-Ontario         |
|               | East Portland Freeway      | 456              | I.O.N.                     |

[ ] Highway numbers used in the Integrated Transportation Information System (ITIS) database.



# INDEPENDENCE

Scale 1"=800'

