



**DISCLAIMER**

The Georgia Department of Transportation makes no representation or warranties, implied or expressed, concerning the accuracy, completeness, reliability, or suitability for any particular purpose of the information and data contained in this map.

While efforts have been made to ensure that information represented on this map is as accurate as possible, this map represents the best available spatial data as of January 2023. If there is a discrepancy between the data represented on this map and the written record of the state highway system and county road system, the official written record (per State Code 32-4-2) shall have precedence.

For additional information or access to the written records, please contact the Office of Transportation Data at (404) 347-0701 or by email at: [OTDCustomerService@dot.ga.gov](mailto:OTDCustomerService@dot.ga.gov).

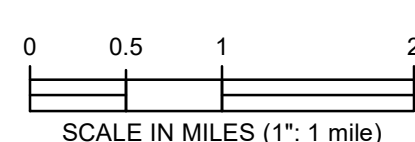
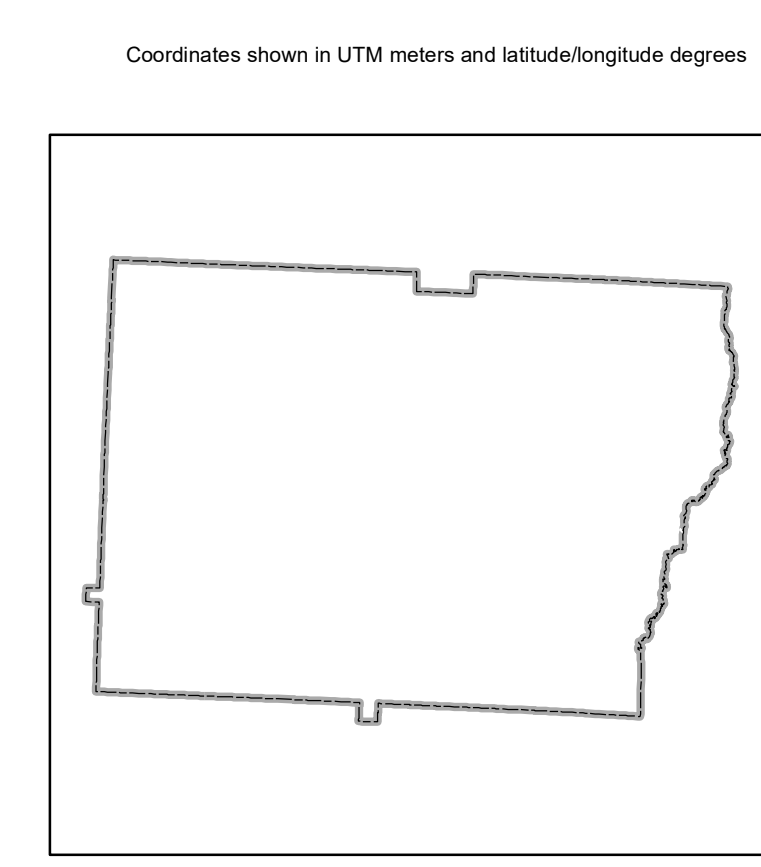
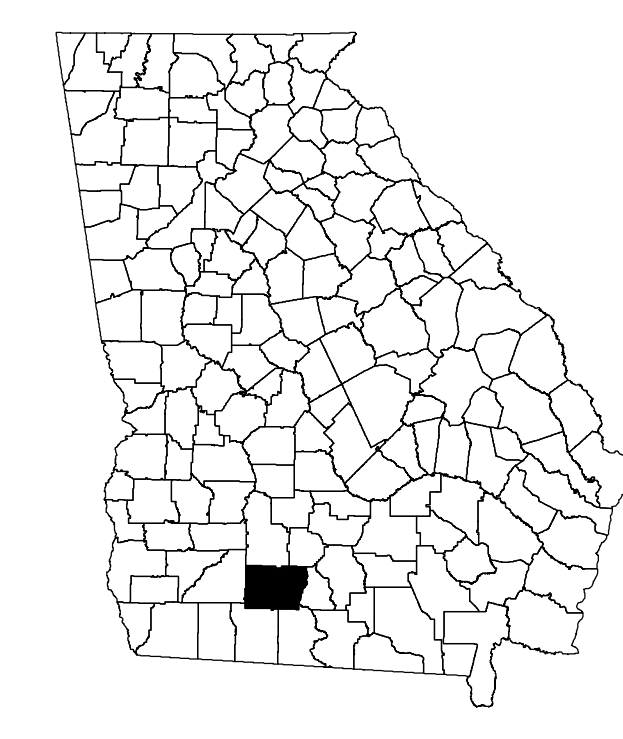

A LIST OF MAPS CREATED AND MAINTAINED BY THE DEPARTMENT OF TRANSPORTATION IS AVAILABLE ON OUR WEBSITE'S MAP PAGE, <https://www.dot.ga.gov/GDOT/Pages/Maps.aspx>. FOR MORE INFORMATION AND A LIST OF OUR MAPS' DATA SOURCES, VISIT <https://www.dot.ga.gov/DriveSmart/MapsData/Documents/DataIndex.pdf>.

**Legend**

State Capitol	Bridges	Fire Stations	River/Stream
Weigh Stations	Cemeteries	Hospitals	Lake
Rest Areas	Libraries	State Routes	Island
Populated Places	City Halls	Interstate Route	Swamp/Marsh
Historical Features	Courthouses	US Route	State & Federal Lands
Airports	County Seats	Schools	Military Bases
Helipads	Correctional Facilities	Paved Road	Runway
Military Aviation	Law Enforcement	Unpaved Road	City Boundary
Military Helicopters	EMS	Railroad	County Boundary

GENERAL HIGHWAY MAP  
**COLQUITT COUNTY**  
GEORGIA

PREPARED BY THE  
DEPARTMENT OF TRANSPORTATION  
OFFICE OF TRANSPORTATION DATA  
IN COOPERATION WITH  
U.S. DEPARTMENT OF TRANSPORTATION  
FEDERAL HIGHWAY ADMINISTRATION  
2023



County Population, Census 2020  
Total County Mileage

45,888  
1013