

DISCLAIMER

The Georgia Department of Transportation makes no representation or warranties, implied or expressed, concerning the accuracy, completeness, reliability, or suitability for any particular purpose of the information and data contained in this map.

While efforts have been made to ensure that information represented on this map is as accurate as possible, this map represents the best available spatial data as of June 2024. If there is a discrepancy between the data represented on this map and the written record of the state highway system and county road system, the official written record (per State Code 32-4-2) shall have precedence.

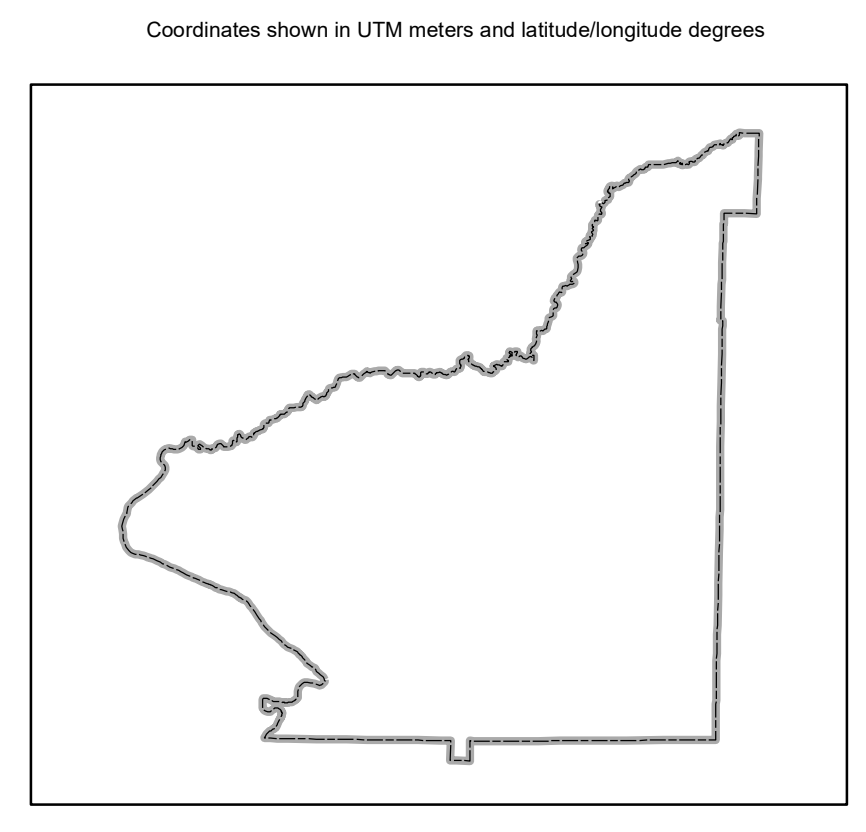
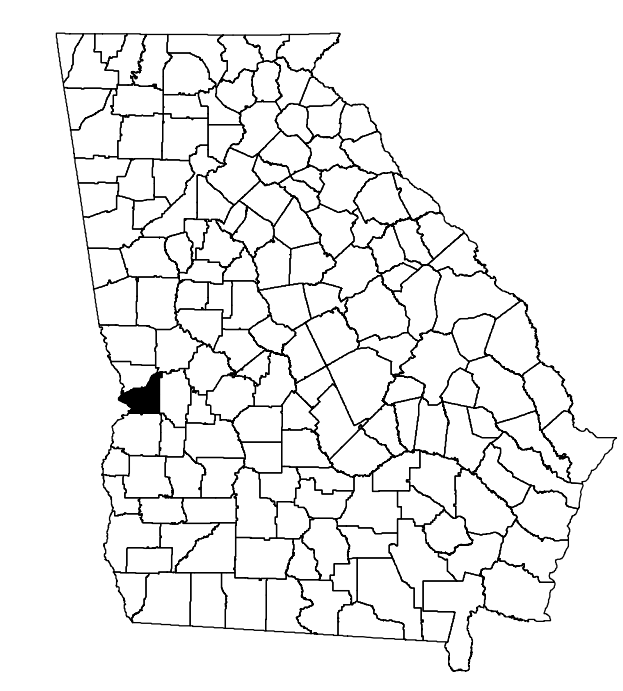

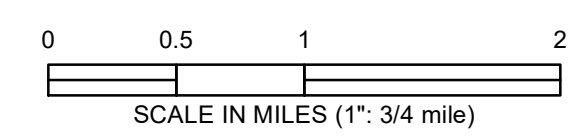
For additional information or access to the written records, please contact the Office of Transportation Data at (404) 347-0701 or by email at: OTDCustomerService@dot.ga.gov.

A LIST OF MAPS CREATED AND MAINTAINED BY THE DEPARTMENT OF TRANSPORTATION IS AVAILABLE ON OUR WEBSITE'S MAP PAGE, <https://www.dot.ga.gov/GDOT/Pages/Maps.aspx>. FOR MORE INFORMATION AND A LIST OF OUR MAPS DATA SOURCES, VISIT <https://www.dot.ga.gov/DriveSmart/MapsData/Documents/DataIndex.pdf>.

Legend							
	State Capitol		Bridges		Fire Stations		River/Stream
	Weigh Stations		Cemeteries		Hospitals		Lake
	Rest Areas		Libraries		State Route		Island
	Populated Places		City Halls		Interstate Route		Swamp/Marsh
	Historical Features		Courthouses		US Route		State & Federal Lands
	Airports		County Seats		Schools		Military Bases
	Highways		Correctional Facilities		Paved Road		Runway
	Military Aviation		Law Enforcement		Unpaved Road		City Boundary
	Military Helicopters		EMS		Railroad		County Boundary

GENERAL HIGHWAY MAP
CHATTAHOOCHEE COUNTY
GEORGIA

PREPARED BY THE
DEPARTMENT OF TRANSPORTATION
OFFICE OF TRANSPORTATION DATA
IN COOPERATION WITH
U.S. DEPARTMENT OF TRANSPORTATION
FEDERAL HIGHWAY ADMINISTRATION
2024



County Population, Census 2020
Total County Mileage

9,565
111 **CHATTAHOOCHEE COUNTY 053**