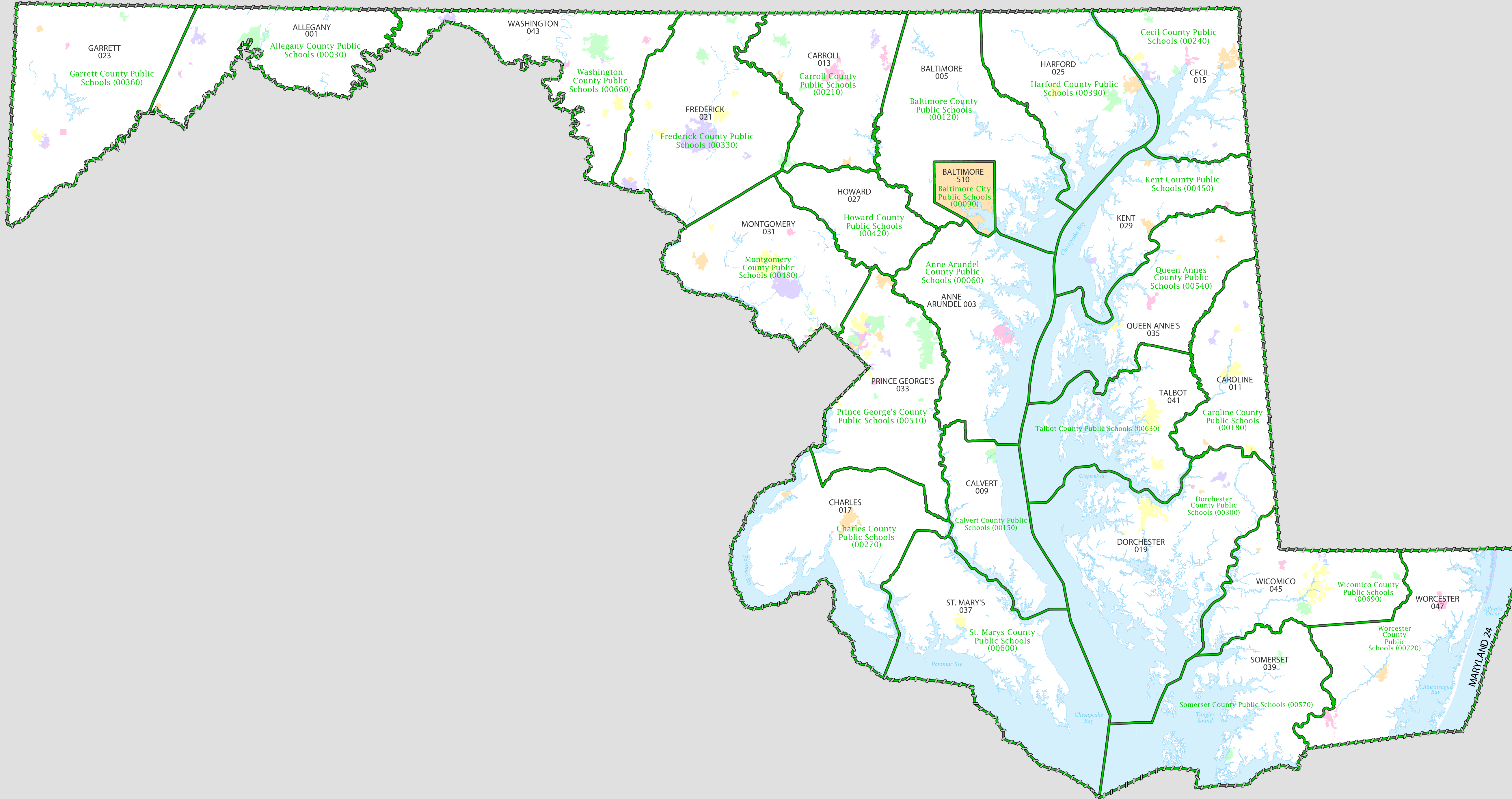


SCHOOL DISTRICT REFERENCE MAP (2010 CENSUS)- Maryland

LEGEND		
SYMBOL DESCRIPTION	SYMBOL	LABEL STYLE
Federal American Indian Reservation		ELKO CLNY 1005
Off-Reservation Trust Land		T4045
State (or statistically equivalent entity)		FLORIDA 12
County (or statistically equivalent entity)		TALBOT 041 <i>(Not Labeled)</i>
Incorporated Place		Garrett County Public Schools (00360)
Unified School District		Walker L4
Water Body		



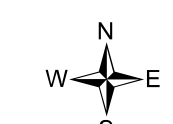
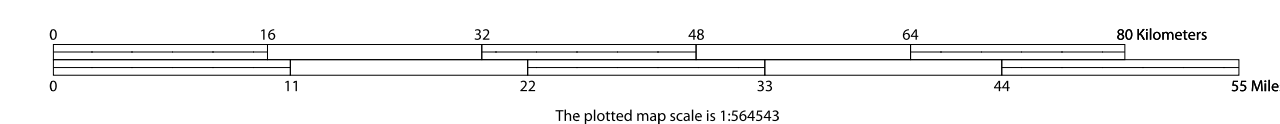
All legal boundaries and names are as of January 1, 2010. The boundaries shown on this map are for Census Bureau statistical data collection and tabulation purposes only; their depiction and designation for statistical purposes does not constitute a determination of jurisdictional authority or rights of ownership or entitlement.

Source: U.S. Census Bureau's MA7/TIGER database (TAB10ST24)

Created by Geography Division: November 02, 2010

U.S. DEPARTMENT OF COMMERCE Economics and Statistics Administration U.S. Census Bureau

Projection: Albers Equal Area Conic
 Datum: NAD 83
 Spheroid: GRS 80
 1st Standard Parallel: 38 11 33
 2nd Standard Parallel: 39 24 60
 Central Meridian: -77 14 14
 Latitude of Projection's Origin: 37 53 11
 False Easting: 0
 False Northing: 0



USCENSUSBUREAU

PARENT SHEET 1
 Total Sheets: 1
 Index Sheets: 0
 Parent Sheets: 1
 Inset Sheets: 0

NAME: Maryland (24)
 ENTITY TYPE: County or statistically equivalent entity
 ST: Maryland (24)

2010 SD MAP (PARENT)
 20004001