











**Legend**

-  Hospital
-  Railroads
-  Major Roads
-  Secondary Roads
-  Parcels
-  Ward 1
-  Ward 2
-  Ward 3
-  Ward 4



# June 2015 Council Ward Map City of Winder, Georgia



JUNE 2015

This map was compiled by the City of Winder GIS. The City assumes no responsibility for the legal accuracy of the information contained herein. All data is for informational purposes only. Any questions about the GIS mapping process can be answered by calling the City of Winder GIS.

Wards\_June2015\_bmr