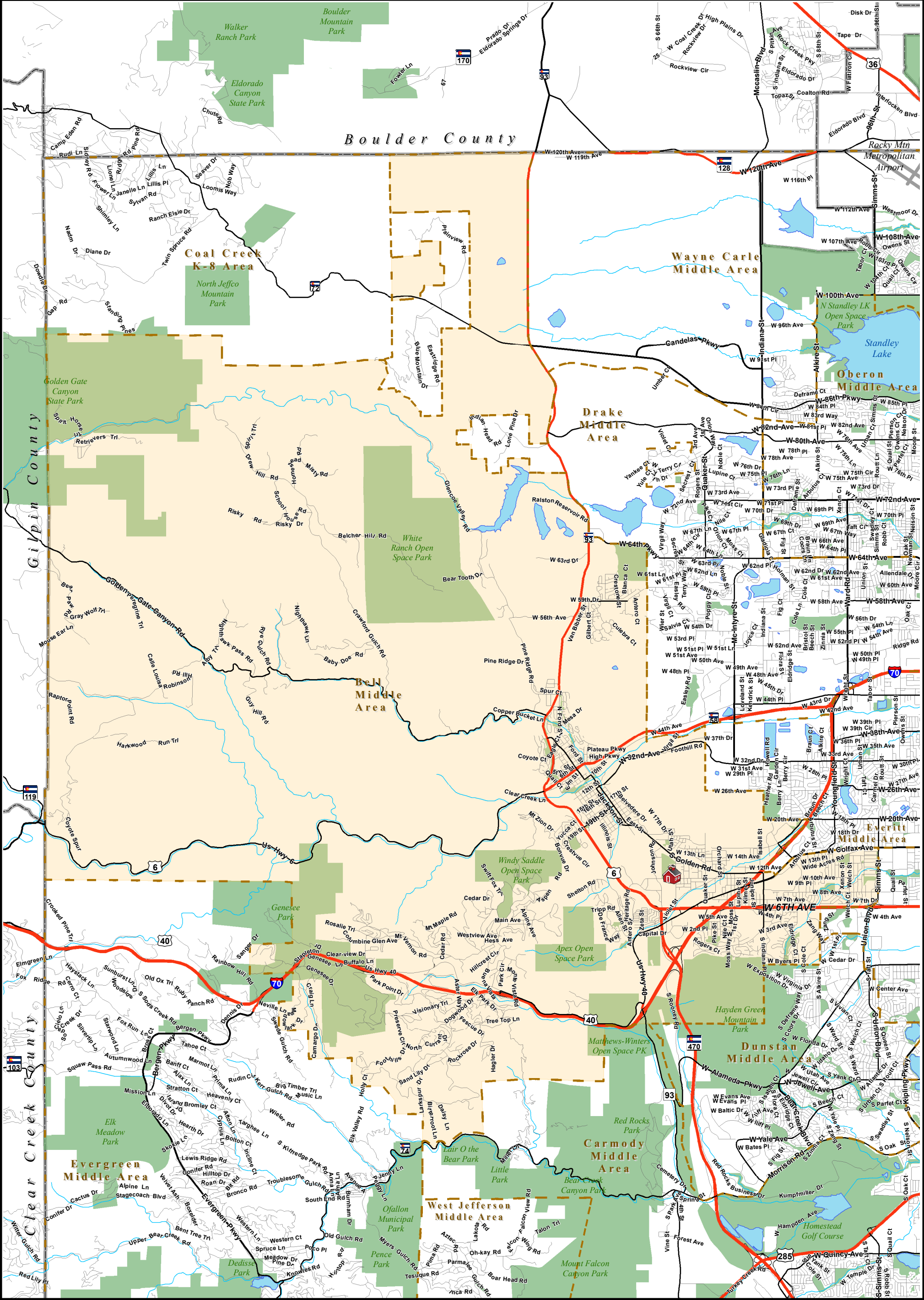


Bell Middle  
Golden Attendance Area





1001 Ulysses St, Golden CO 80401  
303-982-4280

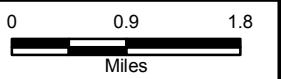

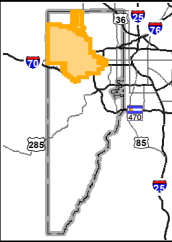




JEFFCO  
PUBLIC SCHOOLS  
*Building Bright Futures*

Planning and Construction  
303-982-2584

-  Bell Middle
-  Bell Middle Boundary
-  School Boundaries
-  Parks



Location Code: 63500  
School Code: 0694  
Rev: 20120510

Disclaimer: This map is for cartographic use only and may contain information that is no longer current. Jefferson County Schools assumes no responsibility of any kind for use of this map. Please contact the Planning Department with any questions.

## Bell Middle School

1001 Ulysses Street, Golden 80401 · Voice: 303.982.4280 · Golden Attendance Area

### LEGAL DESCRIPTION

Beginning at the north  $\frac{1}{4}$  corner of section 24, T2S, R72W, 6<sup>th</sup> principal meridian (Jefferson County line); east 3 miles to the north  $\frac{1}{4}$  corner of section 21, T2S, R71W, south  $\frac{1}{2}$  mile, east 3 miles to the center of section 24, T2S, R71W; north to the north  $\frac{1}{4}$  corner, T2S, R71W (Jefferson County line); east along the Jefferson County line; east to SH #93; south along the highway to W 64<sup>th</sup> Pkwy; east along W 64<sup>th</sup> Pkwy to the east line of section 3, T3S, R70W (also the east side of the athletic fields on the curve of W 64<sup>th</sup> Pkwy to W 64<sup>th</sup> Ave); south along the section lines to the point where Clear Creek intersects the west line of section 26, T3S, R70W (south of SH 58, north of W 32<sup>nd</sup> Ave, approximately 500 ft east of the intersection of 700 E and the N Service Rd of SH 58); easterly along Clear Creek to a point on Clear Creek approximately 2,700 ft west of Mc Intyre St (also being the east line of section 23, T3S, R70W, 6<sup>th</sup> principal meridian; south along section lines to the NW corner of section 36, T3S, R70W (also being the intersection of W 26<sup>th</sup> Ave extended and Quaker St extended); east to W 26<sup>th</sup> Ave; along W 26<sup>th</sup> Ave to the rear property lines of Foothill Rd to the NE corner of section 36; south to the east  $\frac{1}{4}$  corner of section 36 (also W 20<sup>th</sup> Ave extended); east to W 20<sup>th</sup> Ave; east along W 20<sup>th</sup> Ave to I-70; southwest to the intersection of S Golden Rd and Indiana St; east along S Golden Rd (private) to W Colfax Ave; northeast along W Colfax Ave to Simms St; south to W 6<sup>th</sup> Ave; west to a point approximately 1 mile east of Denver West Blvd; south along the east property line of Red Rocks Community College; south to the NE corner of section 18, T4S, R69W (approximate intersection of S Alkire St and W Cedar Dr); west 1 mile to the NW corner of section 18; south 1 mile to the SW corner of section 18; west along section lines to I-70; west along I-70 to the NE corner, NW  $\frac{1}{4}$ , NW  $\frac{1}{4}$ , section 22, T4S, R70W; south 1 mile; west  $2\frac{1}{4}$  miles to the NE corner of section 30, T4S, R70W; south approximately 1 mile to SH 74; west 1 mile along SH 74 (both sides to Carmody MS); north  $\frac{1}{2}$  mile; west  $\frac{1}{2}$  mile to the center of Sec. 25, T4S, R71W; north  $\frac{1}{4}$  mile; northwest to the section line; west  $\frac{1}{2}$  mile; north  $\frac{1}{2}$  mile; west  $\frac{3}{4}$  mile to the east  $\frac{1}{4}$  corner of section 22, T4S, R71W; north  $\frac{1}{2}$  mile; west  $\frac{1}{2}$  mile; north  $\frac{1}{2}$  mile to the center of Sec. 15, T4S, R71W; east  $\frac{1}{4}$  mile; north  $\frac{1}{2}$  mile; west  $\frac{3}{4}$  mile; north  $\frac{1}{2}$  mile; east  $\frac{3}{4}$  mile; north 1 mile; west  $4\frac{1}{4}$  miles to the west Jefferson County line; north to the point of beginning.

**EXCEPTIONS:** Students living in Blue Mountain Estates, along Plainview Rd (off State Hwy 72) and along Indian Head Rd (off State Hwy 93) go to Drake Middle School.

### Contributing Schools:

Kyffin, Ralston, Mitchell, Shelton, Pleasant View, Welchester



Planning and Construction  
Rev. 20120501

Source: JEFFCO Public Schools GIS & Jefferson County