





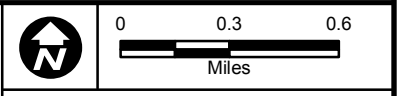
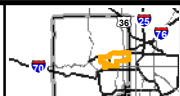
Everitt Middle
Wheat Ridge Attendance Area



Planning and Construction
303-982-2584

-  Everitt Middle
-  Everitt Middle Boundary
-  School Boundaries
-  Parks

3900 Kipling St, Wheat Ridge CO 80033
303-982-1580



Location Code: 65300
School Code: 2820
Rev: 20170125
Disclaimer: This map is for cartographic use only and may contain information that is no longer current. Jefferson County Schools assumes no responsibility of any kind for use of this map. Please contact the Planning Department with any questions.

Everitt Middle School

3900 Kipling Street, Wheat Ridge 80033 · Voice: 303.982.1580 · Wheat Ridge Attendance Area

LEGAL DESCRIPTION

Beginning at Clear Creek and Quaker St extended (approximately 2,700' west of McIntyre St along Clear Creek); east along the creek to I-70; east along I-70 to Wadsworth Blvd; south to W 26th Ave; west to Kipling St; south to W Colfax Ave; westerly along W Colfax Ave to S Golden Rd; northwest along S Golden Rd to the intersection of Indiana St and S Golden Rd; north to I-70; northeast along I-70 to W 20th Ave; west on W 20th Ave to Indiana St extended; north to W 26th Ave; west to Quaker St (extended); north to Clear Creek also known as the point of beginning.

Contributing Schools: Kullerstrand, Stober, Maple Grove, Vivian
Pennington, Wilmore-Davis, Prospect Valley, Stevens