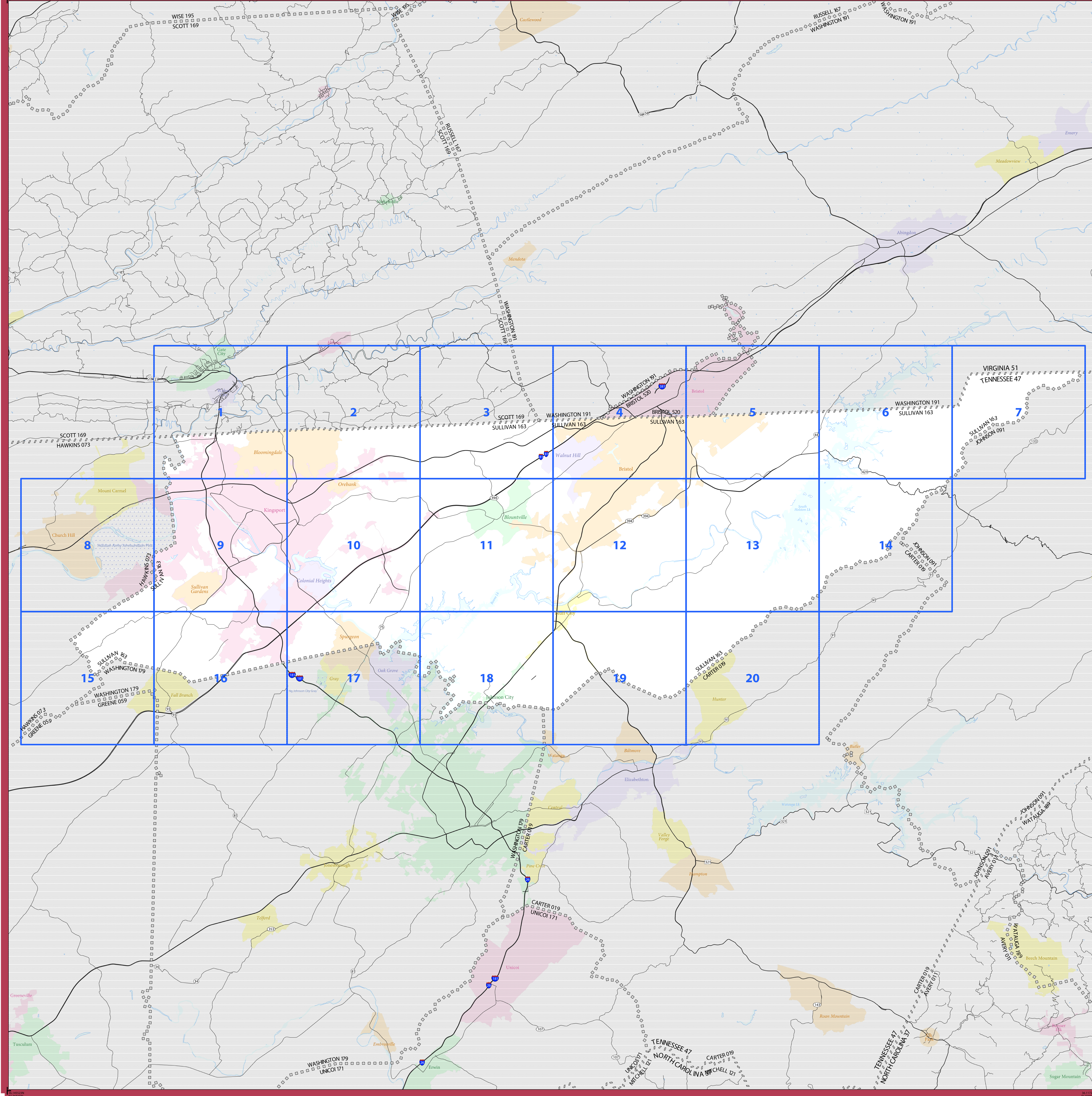


2020 CENSUS - SCHOOL DISTRICT REFERENCE MAP: Sullivan County, TN



LEGEND

SYMBOL DESCRIPTION	SYMBOL	LABEL STYLE
International	☆☆☆☆☆	CANADA
Federal American Indian Reservation	■ ■ ■ ■ ■	L'ANSE RES 1880
Off-Reservation Trust Land	■ ■ ■ ■ ■	T1880
State American Indian Reservation	■ ■ ■ ■ ■	Tama Res 9400
Alaska Native Regional Corporation	+++++	NANA ANRC 52120
State (or statistically equivalent entity)	▨ ▨ ▨ ▨ ▨	NEW YORK 36
County (or statistically equivalent entity)	□ □ □ □ □	ERIE 029
Minor Civil Division (MCD) ^{1,2}	○ ○ ○ ○ ○	Bristol town 07485
Consolidated City	○ ○ ○ ○ ○	MILFORD 47500
Incorporated Place ^{3,4}	■ ■ ■ ■ ■	Davis 18100
Census Designated Place (CDP) ³	■ ■ ■ ■ ■	Inline Village 35100
Unified School District ⁴	● ● ● ● ●	UNI 03370
Secondary School District ⁴	— — — — —	SEC 99965
Elementary School District ⁴	— — — — —	ELM 02220

DESCRIPTION	SYMBOL	DESCRIPTION	SYMBOL
Interstate	— 2 —	Water Body	■ ■ ■ ■ ■
U.S. Highway	— 1 —	Military	■ ■ ■ ■ ■
State Highway or State Road	— 0 —	National or State Park, Forest, or Recreation Area	■ ■ ■ ■ ■
Other Road	— — — — —	Yosemite NP	■ ■ ■ ■ ■
AWD Trail, Stairway, Alley, Walkway, or Ferry	— · — · — · —	Inset Area	■ ■ ■ ■ ■
Railroad	— + — + — + —	Outside Subject Area	■ ■ ■ ■ ■
Pipeline or Power Line	— · — · — · —		
Ridge or Fence	— · — · — · —		
Nonvisible Boundary or Feature Not Elsewhere Classified	— · — · — · —		

Where international, state, county, and/or MCD boundaries coincide, the map shows the boundary symbol for only the highest-ranking of these boundaries.

Geographic area names are followed by either their FIPS or census code.

1 MCD boundaries are shown in the following states in which some or all MCDs function as general-purpose governmental units: Connecticut, Illinois, Indiana, Kansas, Maine, Massachusetts, Michigan, Minnesota, Missouri, Nebraska, New Hampshire, New Jersey, New York, North Dakota, Ohio, Pennsylvania, Rhode Island, South Dakota, Vermont, and Wisconsin. (Note that Illinois and Nebraska have some counties covered by nongovernmental precincts and Missouri has most counties covered by nongovernmental townships.)

2 A " " following an MCD name denotes a false MCD. A " " following a place name indicates that a false MCD exists with the same name and FIPS code as the place; the false MCD label is not shown.

3 Place label color corresponds to the place fill color.

4 A " " following a label indicates that the school district is in more than one county.

Due to space limitations, some areas and features such as water bodies, parks, and roads may not be labeled.

Note: This index map sheet provides the map sheet configuration in relation to the subject entity. Due to scale limitations, map content may be simplified. Refer to parent and/or inset map sheets for detailed map content.

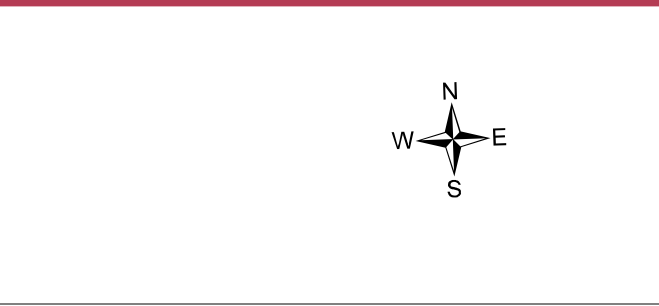
All legal boundaries and names are as of January 1, 2020. The boundaries shown on this map are for Census Bureau statistical data collection and tabulation purposes only; their depiction and designation for statistical purposes does not constitute a determination of jurisdictional authority or rights of ownership or entitlement.

Geographic Vintage: 2020 Census (reference date: January 1, 2020)
 Data Source: U.S. Census Bureau's MAINTIGR database (TAB20)
 Map Created by Geography Division: December 23, 2020

U.S. DEPARTMENT OF COMMERCE U.S. Census Bureau

Projection: Albers Equal Area Conic
 Datum: NAD 83
 Spheroid: GRS 80
 1st Standard Parallel: 35 16 28
 2nd Standard Parallel: 36 53 50
 Central Meridian: 85 58 43
 Latitude of Projection's Origin: 34 59 38
 False Easting: 0
 False Northing: 0

The plotted map scale is 1:114,632

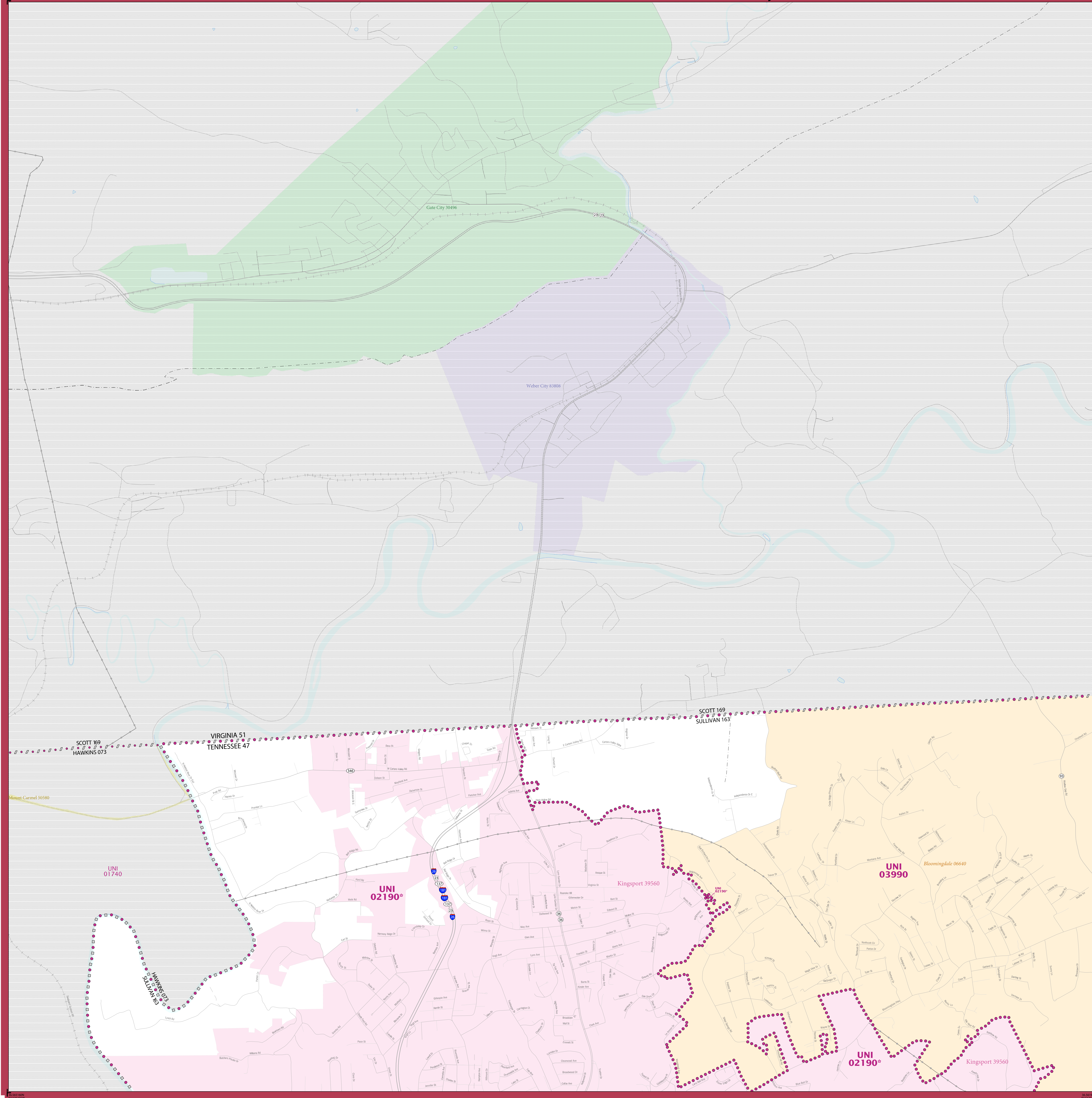


Total Sheets: 21 (Index 1; Parent 20; Inset 0)

NAME: Sullivan County (163)
 ENTITY TYPE: County or statistically equivalent entity
 ST: Tennessee (47)

2020 CENSUS SD REF MAP (INDEX)
 Sheet ID: 25154716300

2020 CENSUS - SCHOOL DISTRICT REFERENCE MAP: Sullivan County, TN



LEGEND

SYMBOL DESCRIPTION	SYMBOL	LABEL STYLE
International	☆☆☆☆☆	CANADA
Federal American Indian Reservation	■ ■ ■ ■ ■	L'ANSE RES 1880
Off-Reservation Trust Land	■ ■ ■ ■ ■	T1880
State American Indian Reservation	■ ■ ■ ■ ■	Tama Res 9400
Alaska Native Regional Corporation	+++++	NANA ANRC 52120
State (or statistically equivalent entity)	▨ ▨ ▨ ▨ ▨	NEW YORK 36
County (or statistically equivalent entity)	□ □ □ □ □	ERIE 029
Minor Civil Division (MCD) ^{1,2}	○ ○ ○ ○ ○	Bristol town 07485
Consolidated City	● ● ● ● ●	MILFORD 47500
Incorporated Place ^{3,3}	■ ■ ■ ■ ■	Davis 18100
Census Designated Place (CDP) ³	■ ■ ■ ■ ■	Inline Village 35100
Unified School District ⁴	● ● ● ● ●	UNI 03370
Secondary School District ⁴	— — — — —	SEC 99965
Elementary School District ⁴	— — — — —	ELM 02220

DESCRIPTION	SYMBOL	DESCRIPTION	SYMBOL
Interstate	— 4 — 4 —	Water Body	Blue Area
U.S. Highway	— 2 — 2 —	Military	Star Symbol
State Highway or State Road	— 1 — 1 —	National or State Park, Forest, or Recreation Area	Green Area
Other Road	— — — — —	Inset Area	Green Box
4WD Trail, Stairway, Alley, Walkway, or Ferry	— · — · — · — · —	Outside Subject Area	Grey Area
Railroad	— + — + — + — + —		
Pipeline or Power Line	— · — · — · — · —		
Ridge or Fence	— · — · — · — · —		
Nonvisible Boundary or Feature Not Elsewhere Classified	— · — · — · — · —		

Where international, state, county, and/or MCD boundaries coincide, the map shows the boundary symbol for only the highest-ranking of these boundaries.

Geographic area names are followed by either their FIPS or census code.

1 MCD boundaries are shown in the following states in which some or all MCDs function as general-purpose governmental units: Connecticut, Illinois, Indiana, Kansas, Maine, Massachusetts, Michigan, Minnesota, Missouri, Nebraska, New Hampshire, New Jersey, New York, North Dakota, Ohio, Pennsylvania, Rhode Island, South Dakota, Vermont, and Wisconsin. (Note that Illinois and Nebraska have some counties covered by nongovernmental precincts and Missouri has most counties covered by nongovernmental townships.)

2 A " " following an MCD name denotes a false MCD. A " " following a place name indicates that a false MCD exists with the same name and FIPS code as the place; the false MCD label is not shown.

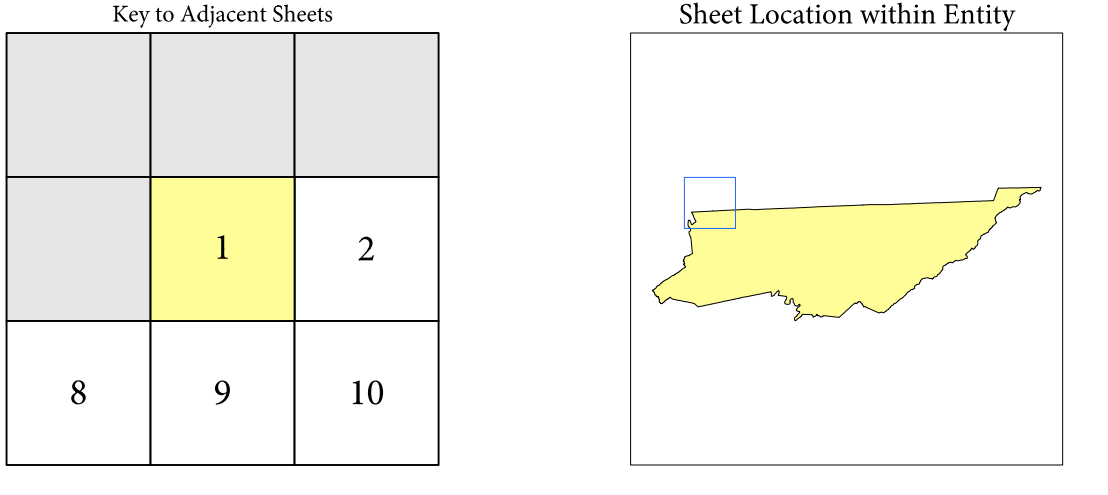
3 Place label color corresponds to the place fill color.

4 A " " following a label indicates that the school district is in more than one county.

Due to space limitations, some areas and features such as water bodies, parks, and roads may not be labeled.

SUBJECT AREA SCHOOL DISTRICTS ON MAP SHEET


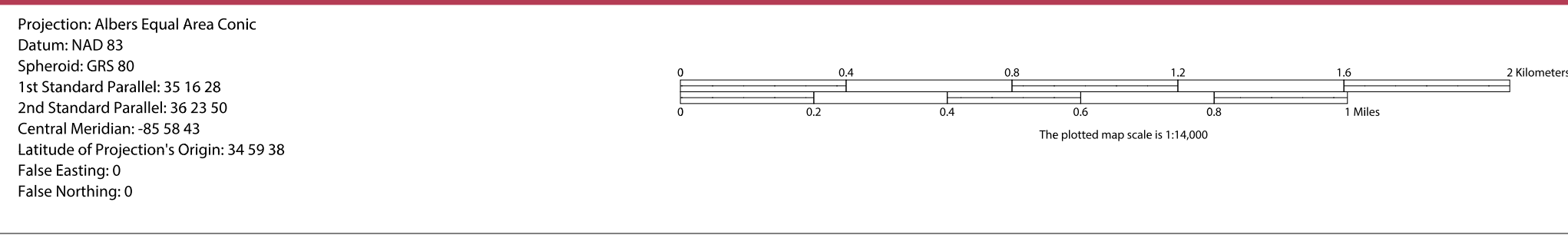
TYPE	CODE	NAME
UNI	02190	Kingsport City School District
UNI	03990	Sullivan County School District



All legal boundaries and names are as of January 1, 2020. The boundaries shown on this map are for Census Bureau statistical data collection and tabulation purposes only; their depiction and designation for statistical purposes does not constitute a determination of jurisdictional authority or rights of ownership or entitlement.

Geographic Vintage: 2020 Census (reference date: January 1, 2020)
 Data Source: U.S. Census Bureau's MA7/TIGER database (TIGER20)
 Map Created by Geography Division: December 23, 2020

U.S. DEPARTMENT OF COMMERCE U.S. Census Bureau

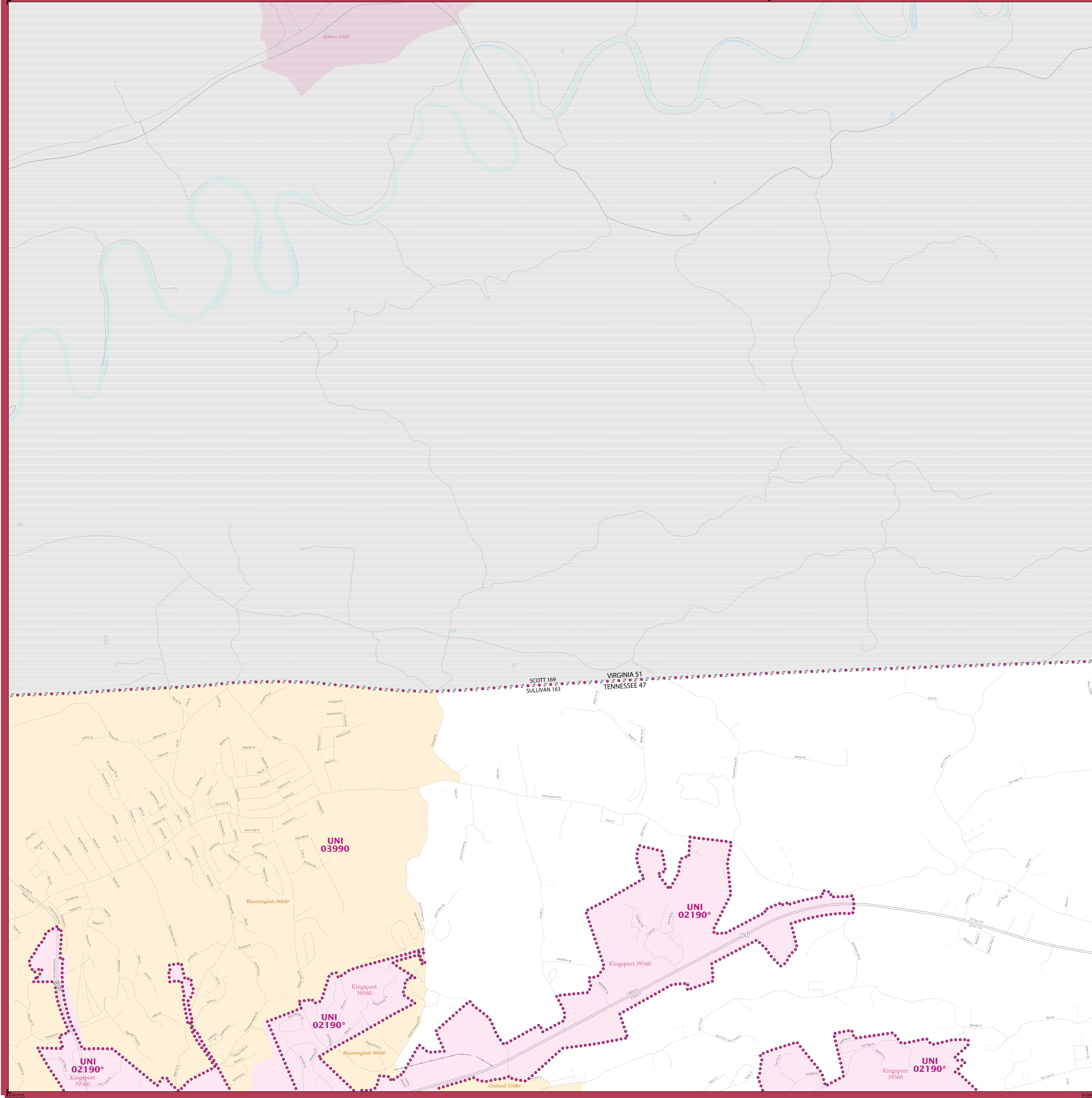


Sheet 1 of 20 PARENT sheets
 Total Sheets: 21 (Index 1; Parent 20; Inset 0)

NAME: Sullivan County (163)
 ENTITY TYPE: County or statistically equivalent entity
 ST: Tennessee (47)

2020 CENSUS 50 REF MAP (PARENT)
 Sheet ID: 251547163001

2020 CENSUS - SCHOOL DISTRICT REFERENCE MAP: Sullivan County, TN



LEGEND

SYMBOL DESCRIPTION	SYMBOL	LABEL STYLE
International	☆☆☆☆☆	CANADA
Federal American Indian Reservation	■ ■ ■ ■ ■	L'ANSE RES 1880
Off-Reservation Trust Land	■ ■ ■ ■ ■	T1880
State American Indian Reservation	■ ■ ■ ■ ■	Tama Res 9400
Alaska Native Regional Corporation	+++++	NANA ANRC 52120
State (or statistically equivalent entity)	▨ ▨ ▨ ▨ ▨	NEW YORK 36
County (or statistically equivalent entity)	□ □ □ □ □	ERIE 029
Minor Civil Division (MCD) ^{1,2}	○ ○ ○ ○ ○	Bristol town 07485
Consolidated City	○ ○ ○ ○ ○	MILFORD 47500
Incorporated Place ^{3,3}	■ ■ ■ ■ ■	Davis 18100
Census Designated Place (CDP) ³	■ ■ ■ ■ ■	Inline Village 35100
Unified School District ⁴	● ● ● ● ●	UNI 03370
Secondary School District ⁴	— — — — —	SEC 99965
Elementary School District ⁴	— — — — —	ELM 02220

DESCRIPTION	SYMBOL	DESCRIPTION	SYMBOL
Interstate	— 4 —	Water Body	■ Pleasant Lake
U.S. Highway	— 2 —	Military	■ Fort Belvoir
State Highway or State Road	— 1 —	National or State Park, Forest, or Recreation Area	■ Yosemite NP
Other Road	— 0 —	Inset Area	■ A1
AWD Trail, Stateway, Alley, Walkway, or Ferry	— 0 —	Outside Subject Area	■
Railroad	— x —		
Pipeline or Power Line	— x —		
Ridge or Fence	— x —		
Nonvisible Boundary or Feature Not Elsewhere Classified	— x —		

Where international, state, county, and/or MCD boundaries coincide, the map shows the boundary symbol for only the highest-ranking of these boundaries.

Geographic area names are followed by either their FIPS or census code.

1 MCD boundaries are shown in the following states in which some or all MCDs function as general-purpose governmental units: Connecticut, Illinois, Indiana, Kansas, Maine, Massachusetts, Michigan, Minnesota, Missouri, Nebraska, New Hampshire, New Jersey, New York, North Dakota, Ohio, Pennsylvania, Rhode Island, South Dakota, Vermont, and Wisconsin. (Note that Illinois and Nebraska have some counties covered by nongovernmental precincts and Missouri has most counties covered by nongovernmental townships.)

2 A ' ' following an MCD name denotes a false MCD. A ' ' following a place name indicates that a false MCD exists with the same name and FIPS code as the place; the false MCD label is not shown.

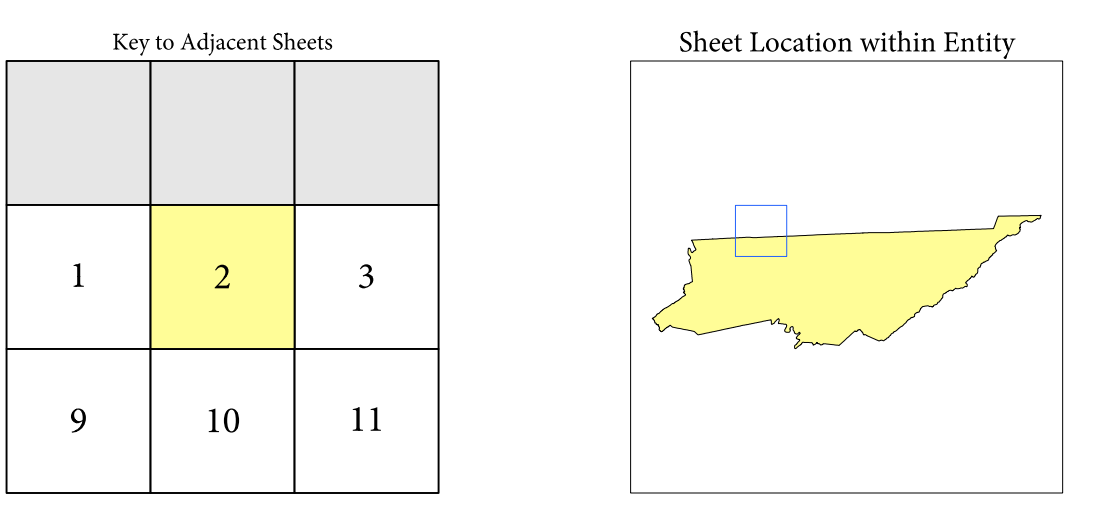
3 Place label color corresponds to the place fill color.

4 A ' ' following a label indicates that the school district is in more than one county.

Due to space limitations, some areas and features such as water bodies, parks, and roads may not be labeled.

SUBJECT AREA SCHOOL DISTRICTS ON MAP SHEET

TYPE	CODE	NAME
UNI	02190	Kingsport City School District
UNI	03990	Sullivan County School District



Sheet 2 of 20 PARENT sheets
 Total Sheets: 21 (Index 1; Parent 20; Inset 0)

NAME: Sullivan County (163)
 ENTITY TYPE: County or statistically equivalent entity
 ST: Tennessee (47)

All legal boundaries and names are as of January 1, 2020. The boundaries shown on this map are for Census Bureau statistical data collection and tabulation purposes only; their depiction and designation for statistical purposes does not constitute a determination of jurisdictional authority or rights of ownership or entitlement.

Geographic Vintage: 2020 Census (reference date: January 1, 2020)
 Data Source: U.S. Census Bureau's MAINTIGR database (TAB20)
 Map Created by Geography Division: December 23, 2020

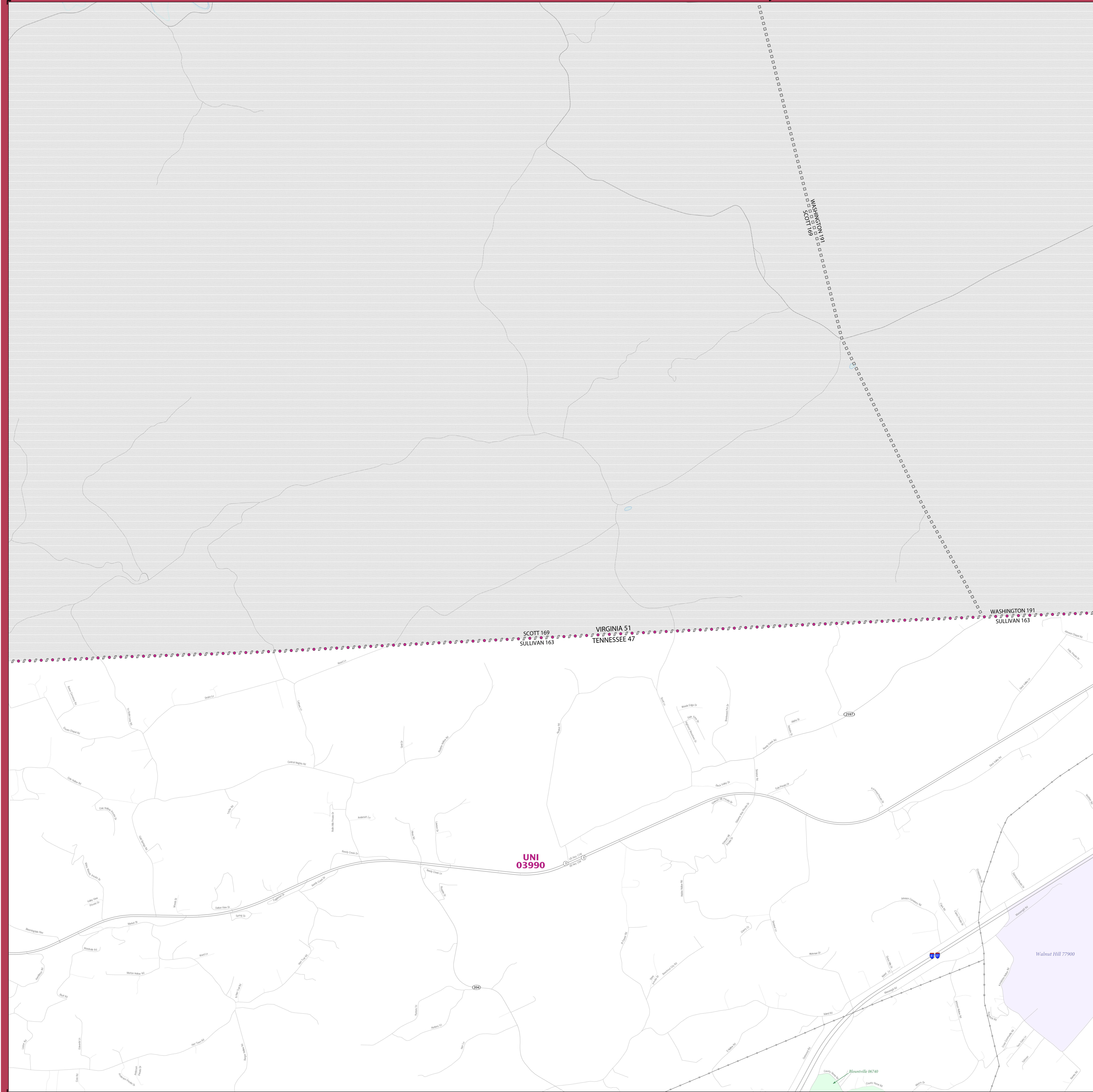
U.S. DEPARTMENT OF COMMERCE U.S. Census Bureau

Projection: Albers Equal Area Conic
 Datum: NAD 83
 Spheroid: GRS 80
 1st Standard Parallel: 35 16 28
 2nd Standard Parallel: 36 23 50
 Central Meridian: 85 58 43
 Latitude of Projection's Origin: 34 59 38
 False Easting: 0
 False Northing: 0

Scale: 1:14,000



2020 CENSUS - SCHOOL DISTRICT REFERENCE MAP: Sullivan County, TN



LEGEND

SYMBOL DESCRIPTION	SYMBOL	LABEL STYLE
International	☆☆☆☆☆	CANADA
Federal American Indian Reservation	[Dotted Pattern]	L'ANSE RES 1880
Off-Reservation Trust Land	[Dotted Pattern]	T1880
State American Indian Reservation	[Dotted Pattern]	Tama Res 9400
Alaska Native Regional Corporation	+++++	NANA ANRC 52120
State (or statistically equivalent entity)		NEW YORK 36
County (or statistically equivalent entity)	□□□□□	ERIE 029
Minor Civil Division (MCD) ^{1,2}	○○○○○	Bristol town 07485
Consolidated City	○○○○○	MILFORD 47500
Incorporated Place ^{3,3}	[Color Swatches]	Davis 18100
Census Designated Place (CDP) ³	[Color Swatches]	Incline Village 35100
Unified School District ⁴	●●●●●	UNI 03370 SEC 99965
Secondary School District ⁴	—	ELM 02220
Elementary School District ⁴	—	

DESCRIPTION	SYMBOL	DESCRIPTION	SYMBOL
Interstate	[Blue Line]	Water Body	Pleasant Lake
U.S. Highway	[Black Line]	Military	Fort Belvoir
State Highway or State Road	[Black Line]	National or State Park, Forest, or Recreation Area	Yosemite NP
Other Road	[Thin Line]	Inset Area	A1
AWD Trail, Stairway, Alley, Walkway, or Ferry	[Thin Line]	Inset Area	
Railroad	[Black Line]	Outside Subject Area	
Pipeline or Power Line	[Thin Line]		
Ridge or Fence	[Thin Line]		
Nonvisible Boundary or Feature Not Elsewhere Classified	[Thin Line]		

Where international, state, county, and/or MCD boundaries coincide, the map shows the boundary symbol for only the highest-ranking of these boundaries.

Geographic area names are followed by either their FIPS or census code.

1 MCD boundaries are shown in the following states in which some or all MCDs function as general-purpose governmental units: Connecticut, Illinois, Indiana, Kansas, Maine, Massachusetts, Michigan, Minnesota, Missouri, Nebraska, New Hampshire, New Jersey, New York, North Dakota, Ohio, Pennsylvania, Rhode Island, South Dakota, Vermont, and Wisconsin. (Note that Illinois and Nebraska have some counties covered by nongovernmental precincts and Missouri has most counties covered by nongovernmental townships.)

2 A " " following an MCD name denotes a false MCD. A " " following a place name indicates that a false MCD exists with the same name and FIPS code as the place; the false MCD label is not shown.

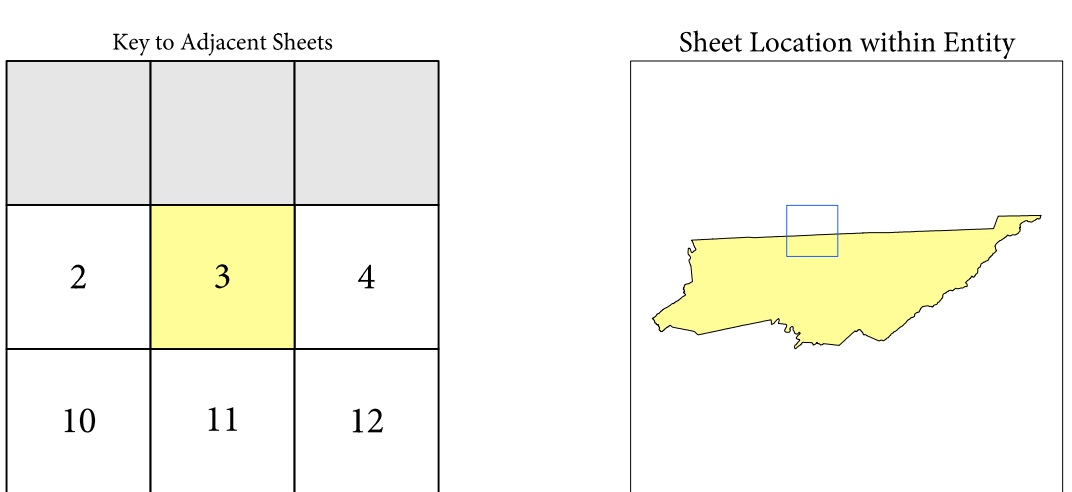
3 Place label color corresponds to the place fill color.

4 A " " following a label indicates that the school district is in more than one county.

Due to space limitations, some areas and features such as water bodies, parks, and roads may not be labeled.

SUBJECT AREA SCHOOL DISTRICTS ON MAP SHEET

TYPE	CODE	NAME
UNI	03990	Sullivan County School District



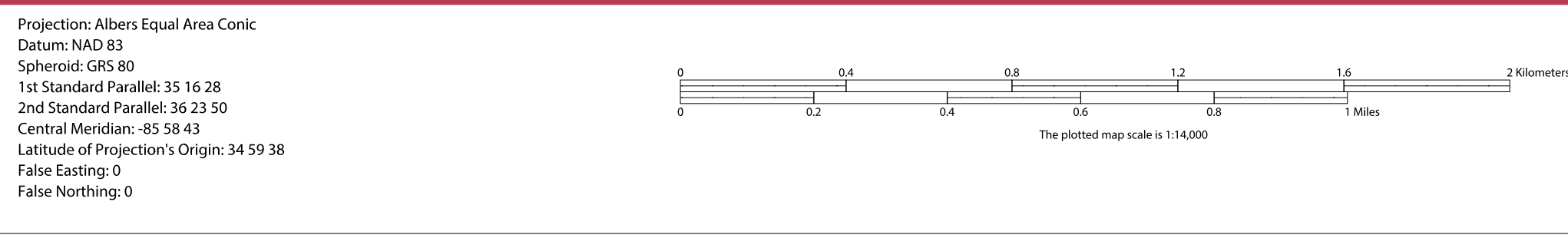
Sheet 3 of 20 PARENT sheets
Total Sheets: 21 (Index 1; Parent 20; Inset 0)

NAME: Sullivan County (163)
ENTITY TYPE: County or statistically equivalent entity
ST: Tennessee (47)

All legal boundaries and names are as of January 1, 2020. The boundaries shown on this map are for Census Bureau statistical data collection and tabulation purposes only; their depiction and designation for statistical purposes does not constitute a determination of jurisdictional authority or rights of ownership or entitlement.

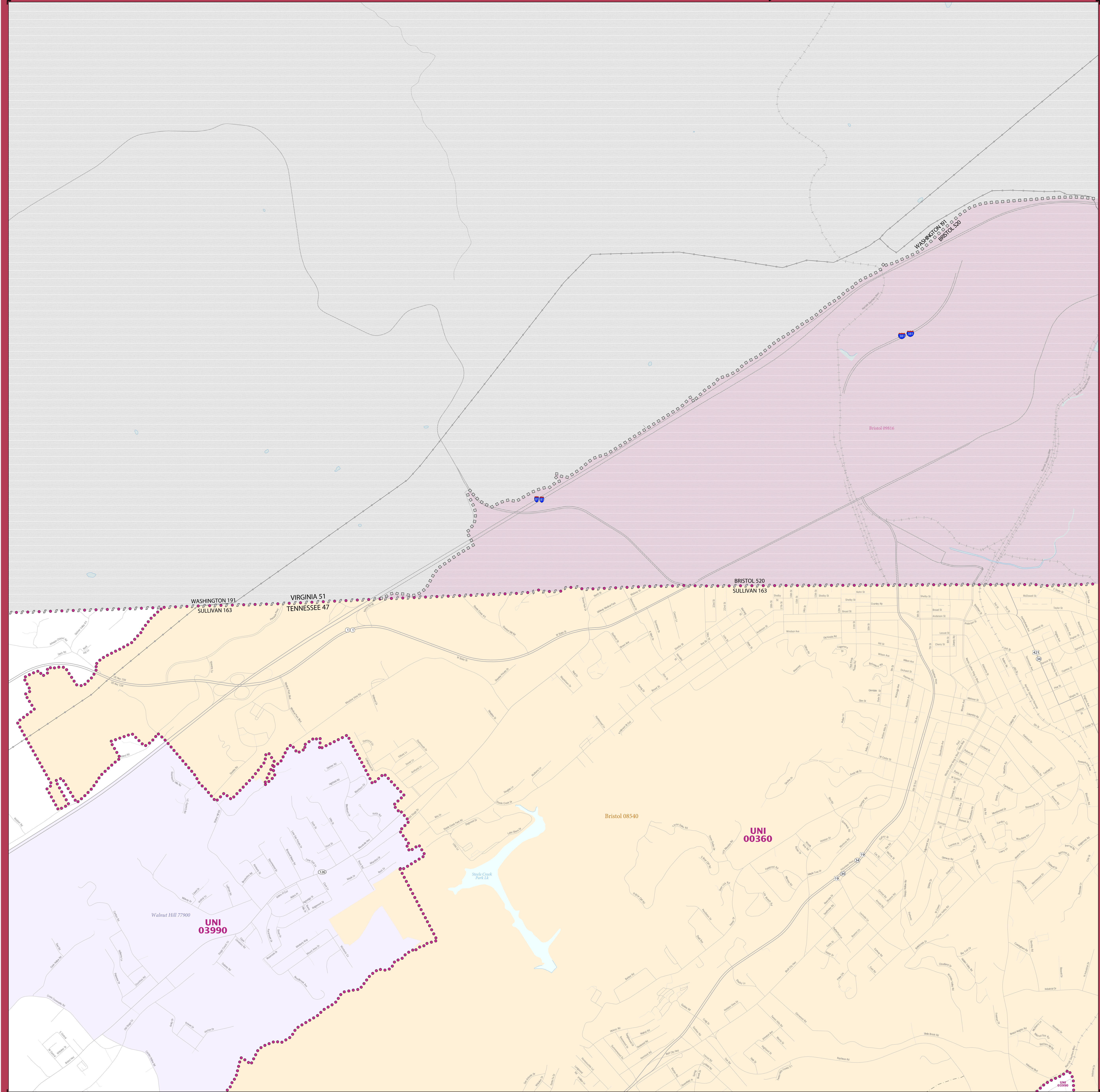
Geographic Vintage: 2020 Census (reference date: January 1, 2020)
Data Source: U.S. Census Bureau's MAINTIGR database (TAB20)
Map Created by Geography Division: December 23, 2020

U.S. DEPARTMENT OF COMMERCE U.S. Census Bureau



2020 CENSUS 50 REF MAP (PARENT)
Sheet ID: 201547163003

2020 CENSUS - SCHOOL DISTRICT REFERENCE MAP: Sullivan County, TN



LEGEND

SYMBOL DESCRIPTION	SYMBOL	LABEL STYLE
International	☆☆☆☆☆	CANADA
Federal American Indian Reservation	■ ■ ■ ■ ■	L'ANSE RES 1880
Off-Reservation Trust Land	■ ■ ■ ■ ■	T1880
State American Indian Reservation	■ ■ ■ ■ ■	Tama Res 9400
Alaska Native Regional Corporation	+++++	NANA ANRC 52120
State (or statistically equivalent entity)		NEW YORK 36
County (or statistically equivalent entity)	□ □ □ □ □	ERIE 029
Minor Civil Division (MCD) ^{1,2}	○ ○ ○ ○ ○	Bristol town 07485
Consolidated City	○ ○ ○ ○ ○	MILFORD 47500
Incorporated Place ^{3,3}	■ ■ ■ ■ ■	Davis 18100
Census Designated Place (CDP) ³	■ ■ ■ ■ ■	Inline Village 35100
Unified School District ⁴	● ● ● ● ●	UNI 03370
Secondary School District ⁴	— — — — —	SEC 99965
Elementary School District ⁴	— — — — —	ELM 02220

DESCRIPTION	SYMBOL	DESCRIPTION	SYMBOL
Interstate	— 2 —	Water Body	Pleasant Lake
U.S. Highway	— 2 —	Military	Port Belvoir
State Highway or State Road	— 2 —	National or State Park, Forest, or Recreation Area	Yosemite NP
Other Road	— — — — —	Inset Area	A1
AWD Trail, Stairway, Alley, Walkway, or Ferry	— — — — —	Outside Subject Area	
Railroad	— + — + — + —		
Pipeline or Power Line	— + — + — + —		
Ridge or Fence	— + — + — + —		
Nonvisible Boundary or Feature Not Elsewhere Classified	— + — + — + —		

Where international, state, county, and/or MCD boundaries coincide, the map shows the boundary symbol for only the highest-ranking of these boundaries.

Geographic area names are followed by either their FIPS or census code.

1 MCD boundaries are shown in the following states in which some or all MCDs function as general-purpose governmental units: Connecticut, Illinois, Indiana, Kansas, Maine, Massachusetts, Michigan, Minnesota, Missouri, Nebraska, New Hampshire, New Jersey, New York, North Dakota, Ohio, Pennsylvania, Rhode Island, South Dakota, Vermont, and Wisconsin. (Note that Illinois and Nebraska have some counties covered by nongovernmental precincts and Missouri has most counties covered by nongovernmental townships.)

2 A " " following an MCD name denotes a false MCD. A " " following a place name indicates that a false MCD exists with the same name and FIPS code as the place; the false MCD label is not shown.

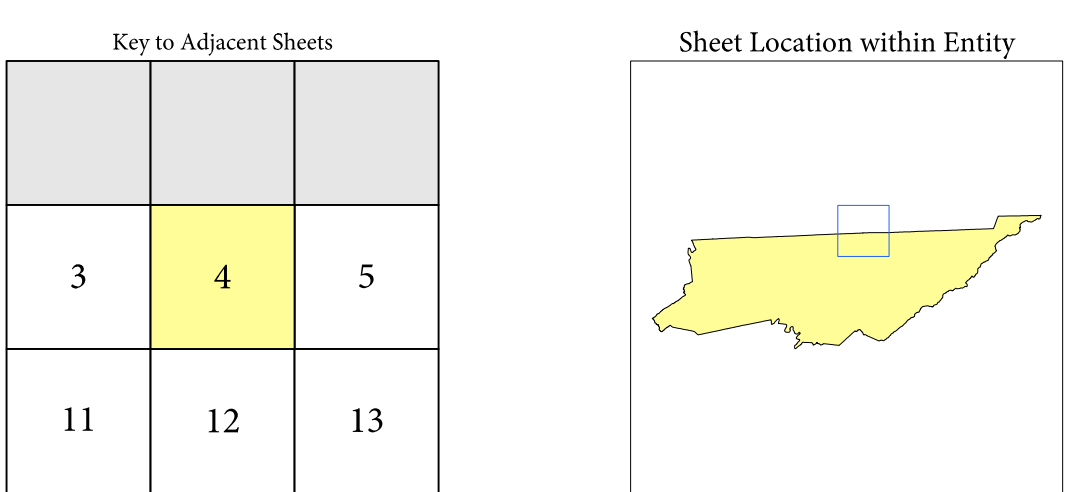
3 Place label color corresponds to the place fill color.

4 A " " following a label indicates that the school district is in more than one county.

Due to space limitations, some areas and features such as water bodies, parks, and roads may not be labeled.

SUBJECT AREA SCHOOL DISTRICTS ON MAP SHEET

TYPE	CODE	NAME
UNI	03990	Bristol City School District
UNI	03990	Sullivan County School District



Sheet 4 of 20 PARENT sheets
Total Sheets: 21 (Index 1; Parent 20; Inset 0)

All legal boundaries and names are as of January 1, 2020. The boundaries shown on this map are for Census Bureau statistical data collection and tabulation purposes only; their depiction and designation for statistical purposes does not constitute a determination of jurisdictional authority or rights of ownership or entitlement.

Geographic Vintage: 2020 Census (reference date: January 1, 2020)
Data Source: U.S. Census Bureau's MAINTIGR database (TAB20)
Map Created by Geography Division: December 23, 2020

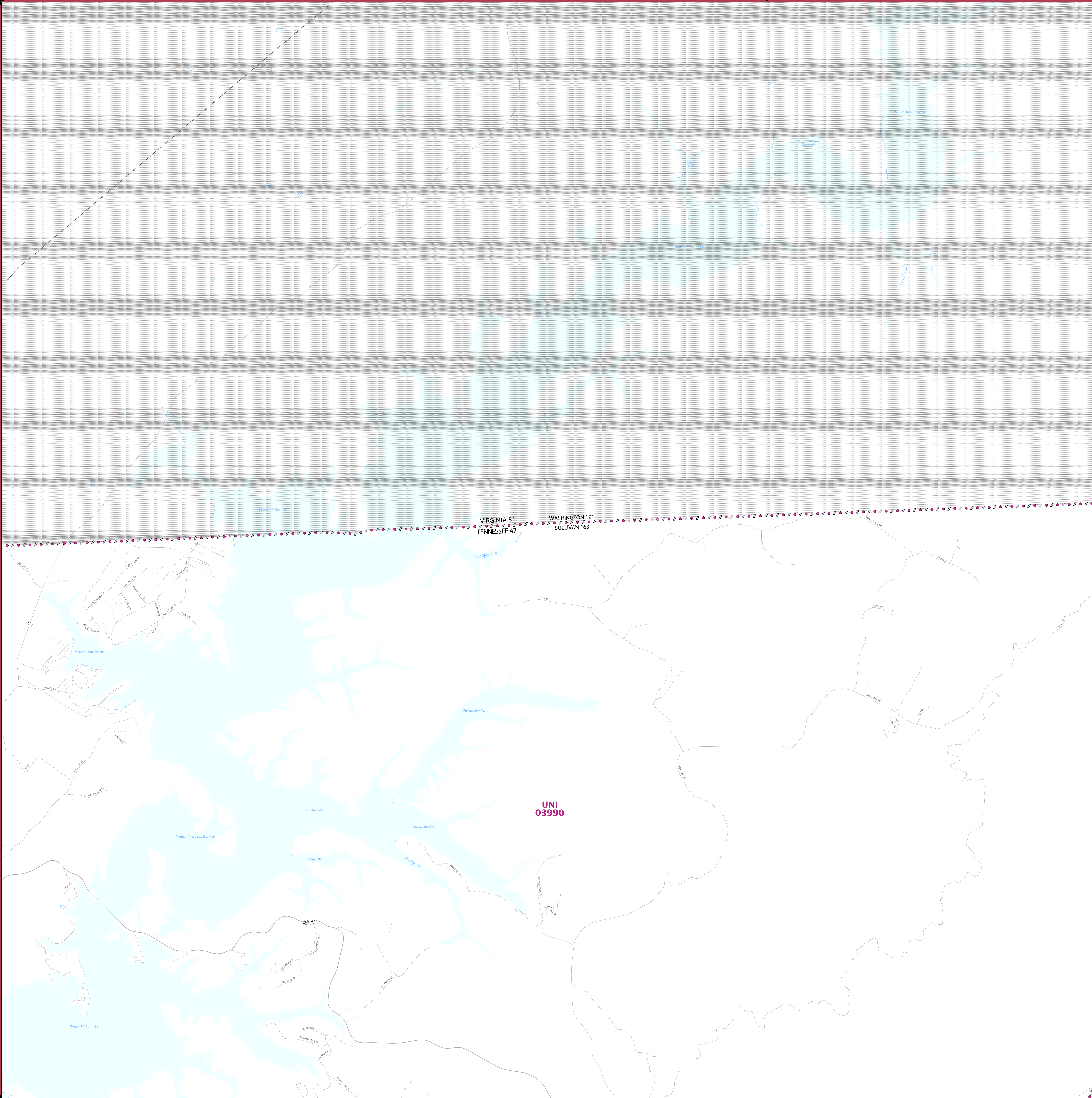
U.S. DEPARTMENT OF COMMERCE U.S. Census Bureau

Projection: Albers Equal Area Conic
Datum: NAD 83
Spheroid: GRS 80
1st Standard Parallel: 35 16 28
2nd Standard Parallel: 36 23 50
Central Meridian: 85 58 43
Latitude of Projection's Origin: 34 59 38
False Easting: 0
False Northing: 0

Scale: 1:14,000



2020 CENSUS - SCHOOL DISTRICT REFERENCE MAP: Sullivan County, TN



LEGEND

SYMBOL DESCRIPTION	SYMBOL	LABEL STYLE
International	☆☆☆☆☆	CANADA
Federal American Indian Reservation	[Dotted Pattern]	L'ANSE RES 1880
Off-Reservation Trust Land	[Dotted Pattern]	T1880
State American Indian Reservation	[Dotted Pattern]	Tama Res 9400
Alaska Native Regional Corporation	+++++	NANA ANRC 52120
State (or statistically equivalent entity)		NEW YORK 36
County (or statistically equivalent entity)	□□□□□	ERIE 029
Minor Civil Division (MCD) ^{1,2}	○○○○○	Bristol town 07485
Consolidated City	○○○○○	MILFORD 47500
Incorporated Place ^{3,4}	[Color Swatches]	Davis 18100
Census Designated Place (CDP) ³	[Color Swatches]	Incline Village 35100
Unified School District ⁴	●●●●●	UNI 03990
Secondary School District ⁴	—	SEC 99965
Elementary School District ⁴	—	ELM 02220

DESCRIPTION	SYMBOL	DESCRIPTION	SYMBOL
Interstate	[Thick Blue Line]	Water Body	[Blue Area]
U.S. Highway	[Thick Grey Line]	Military	[Star Symbol]
State Highway or State Road	[Thin Grey Line]	National or State Park, Forest, or Recreation Area	[Green Area]
Other Road	[Thin Grey Line]	Yosemite NP	[Green Area]
4WD Trail, Stairway, Alley, Walkway, or Ferry	[Thin Grey Line]	Inset Area	[Green Box]
Railroad	[Black Line with Cross-ticks]	Outside Subject Area	[Grey Area]
Pipeline or Power Line	[Thin Grey Line]		
Ridge or Fence	[Dashed Line]		
Nonvisible Boundary or Feature Not Elsewhere Classified	[Thin Grey Line]		

Where international, state, county, and/or MCD boundaries coincide, the map shows the boundary symbol for only the highest-ranking of these boundaries.

Geographic area names are followed by either their FIPS or census code.

1 MCD boundaries are shown in the following states in which some or all MCDs function as general-purpose governmental units: Connecticut, Illinois, Indiana, Kansas, Maine, Massachusetts, Michigan, Minnesota, Missouri, Nebraska, New Hampshire, New Jersey, New York, North Dakota, Ohio, Pennsylvania, Rhode Island, South Dakota, Vermont, and Wisconsin. (Note that Illinois and Nebraska have some counties covered by nongovernmental precincts and Missouri has most counties covered by nongovernmental townships.)

2 A " " following an MCD name denotes a false MCD. A " " following a place name indicates that a false MCD exists with the same name and FIPS code as the place; the false MCD label is not shown.

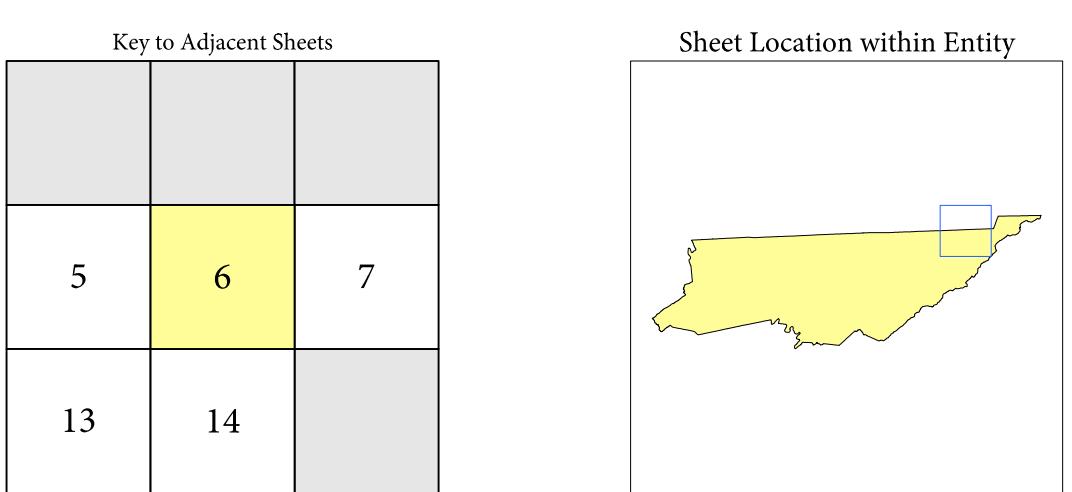
3 Place label color corresponds to the place fill color.

4 A " " following a label indicates that the school district is in more than one county.

Due to space limitations, some areas and features such as water bodies, parks, and roads may not be labeled.

SUBJECT AREA SCHOOL DISTRICTS ON MAP SHEET

TYPE	CODE	NAME
UNI	03990	Sullivan County School District



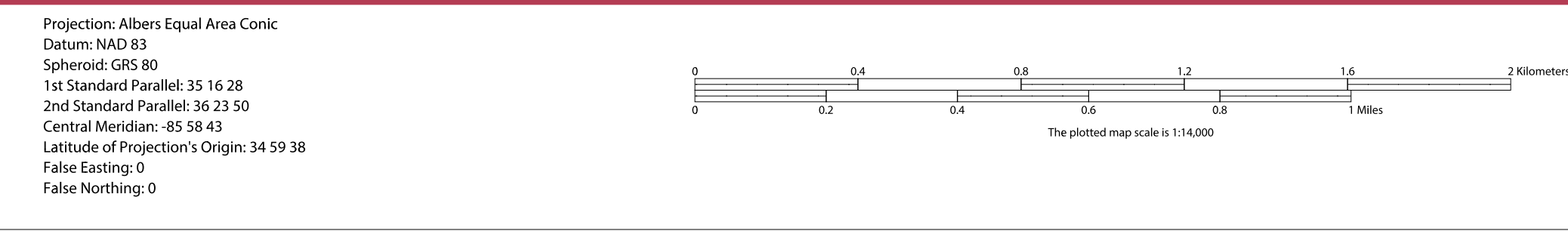
Sheet 6 of 20 PARENT sheets
Total Sheets: 21 (Index 1; Parent 20; Inset 0)

NAME: Sullivan County (163)
ENTITY TYPE: County or statistically equivalent entity
ST: Tennessee (47)

All legal boundaries and names are as of January 1, 2020. The boundaries shown on this map are for Census Bureau statistical data collection and tabulation purposes only; their depiction and designation for statistical purposes does not constitute a determination of jurisdictional authority or rights of ownership or entitlement.

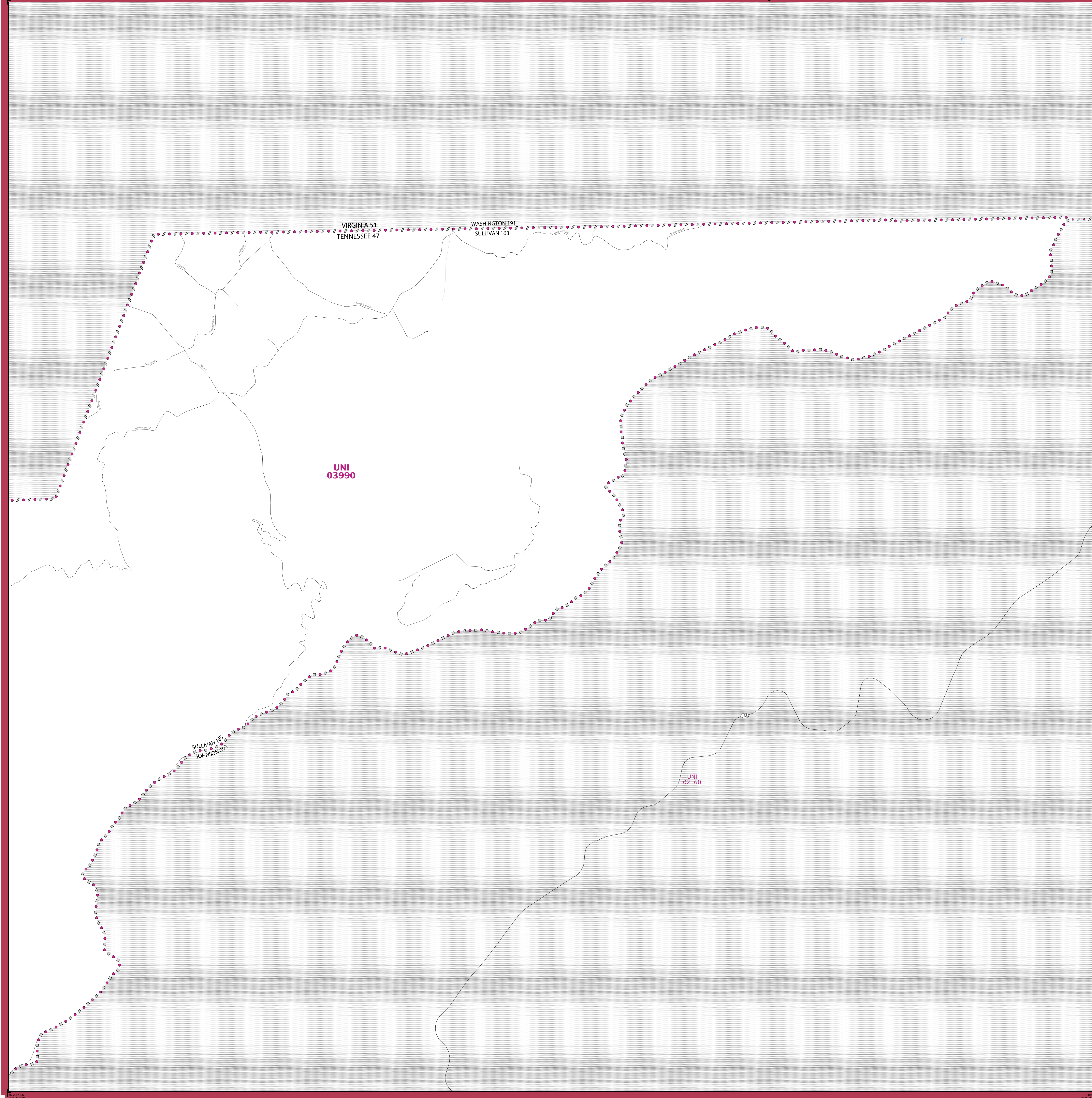
Geographic Vintage: 2020 Census (reference date: January 1, 2020)
Data Source: U.S. Census Bureau's MAINTIGR database (TAB20)
Map Created by Geography Division: December 23, 2020

U.S. DEPARTMENT OF COMMERCE U.S. Census Bureau



2020 CENSUS SD REF MAP (PARENT)
Sheet ID: 25154716306

2020 CENSUS - SCHOOL DISTRICT REFERENCE MAP: Sullivan County, TN



LEGEND

SYMBOL DESCRIPTION	SYMBOL	LABEL STYLE
International	☆☆☆☆☆	CANADA
Federal American Indian Reservation	[Dotted Pattern]	L'ANSE RES 1880
Off-Reservation Trust Land	[Dotted Pattern]	T1880
State American Indian Reservation	[Dotted Pattern]	Tama Res 9400
Alaska Native Regional Corporation	+++++	NANA ANRC 52120
State (or statistically equivalent entity)		NEW YORK 36
County (or statistically equivalent entity)	□□□□□	ERIE 029
Minor Civil Division (MCD) ^{1,2}	○○○○○	Bristol town 07485
Consolidated City	●●●●●	MILFORD 47500
Incorporated Place ^{3,4}	[Color Fill]	Davis 18100
Census Designated Place (CDP) ³	[Color Fill]	Inline Village 35100
Unified School District ⁴	[Color Line]	UNI 03990
Secondary School District ⁴	[Color Line]	SEC 99965
Elementary School District ⁴	[Color Line]	ELM 02220

DESCRIPTION	SYMBOL	DESCRIPTION	SYMBOL
Interstate	[Blue Line]	Water Body	[Blue Area]
U.S. Highway	[Black Line]	Military	[Blue Line]
State Highway or State Road	[Black Line]	National or State Park, Forest, or Recreation Area	[Green Area]
Other Road	[Thin Black Line]	Inset Area	[Green Area]
AWD Trail, Stairway, Alley, Walkway, or Ferry	[Thin Black Line]	Inset Area	[Green Area]
Railroad	[Black Line]	Outside Subject Area	[Grey Area]
Pipeline or Power Line	[Black Line]		
Ridge or Fence	[Dashed Line]		
Nonvisible Boundary or Feature Not Elsewhere Classified	[Dotted Line]		

Where international, state, county, and/or MCD boundaries coincide, the map shows the boundary symbol for only the highest-ranking of these boundaries.

Geographic area names are followed by either their FIPS or census code.

1 MCD boundaries are shown in the following states in which some or all MCDs function as general-purpose governmental units: Connecticut, Illinois, Indiana, Kansas, Maine, Massachusetts, Michigan, Minnesota, Missouri, Nebraska, New Hampshire, New Jersey, New York, North Dakota, Ohio, Pennsylvania, Rhode Island, South Dakota, Vermont, and Wisconsin. (Note that Illinois and Nebraska have some counties covered by nongovernmental precincts and Missouri has most counties covered by nongovernmental townships.)

2 A " " following an MCD name denotes a false MCD. A " " following a place name indicates that a false MCD exists with the same name and FIPS code as the place; the false MCD label is not shown.

3 Place label color corresponds to the place fill color.

4 A " " following a label indicates that the school district is in more than one county.

Due to space limitations, some areas and features such as water bodies, parks, and roads may not be labeled.

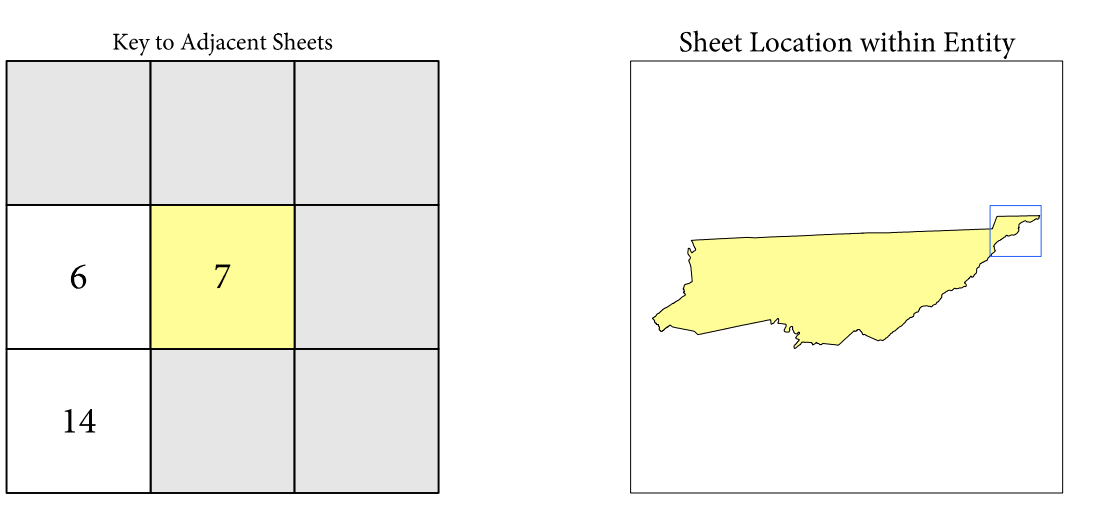
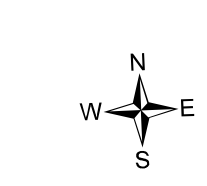
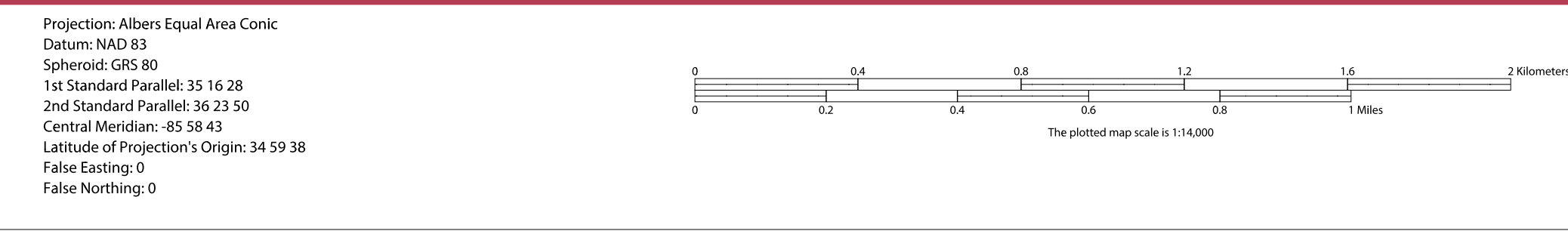
SUBJECT AREA SCHOOL DISTRICTS ON MAP SHEET

TYPE	CODE	NAME
UNI	03990	Sullivan County School District

All legal boundaries and names are as of January 1, 2020. The boundaries shown on this map are for Census Bureau statistical data collection and tabulation purposes only; their depiction and designation for statistical purposes does not constitute a determination of jurisdictional authority or rights of ownership or entitlement.

Geographic Vintage: 2020 Census (reference date: January 1, 2020)
 Data Source: U.S. Census Bureau's MAINTIGR database (TAB20)
 Map Created by Geography Division: December 23, 2020

U.S. DEPARTMENT OF COMMERCE U.S. Census Bureau

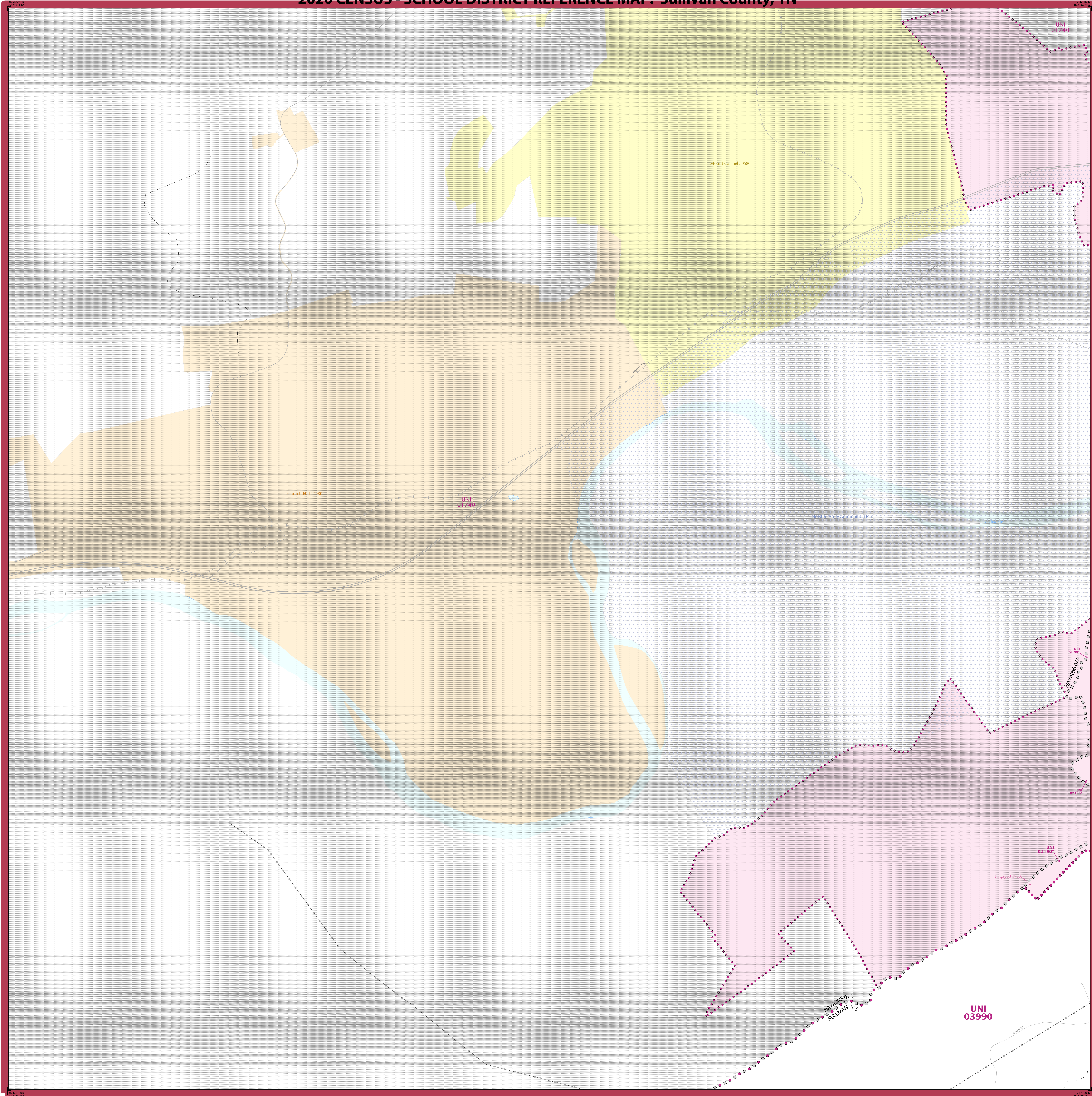


Sheet 7 of 20 PARENT sheets
 Total Sheets: 21 (Index 1; Parent 20; Inset 0)

NAME: Sullivan County (163)
 ENTITY TYPE: County or statistically equivalent entity
 ST: Tennessee (47)

2020 CENSUS 50 REF MAP (PARENT)
 Sheet ID: 25154716307

2020 CENSUS - SCHOOL DISTRICT REFERENCE MAP: Sullivan County, TN



LEGEND

SYMBOL DESCRIPTION	SYMBOL	LABEL STYLE
International	☆☆☆☆☆	CANADA
Federal American Indian Reservation	L'ANSE RES 1880
Off-Reservation Trust Land	T1880
State American Indian Reservation	Tama Res 9400
Alaska Native Regional Corporation	+++++	NANA ANRC 52120
State (or statistically equivalent entity)	//////	NEW YORK 36
County (or statistically equivalent entity)	□□□□	ERIE 029
Minor Civil Division (MCD) ^{1,2}	○○○○○	Bristol town 07485
Consolidated City	○○○○○	MILFORD 47500
Incorporated Place ^{3,3}	Davis 18100
Census Designated Place (CDP) ³	Inline Village 35100
Unified School District ⁴	UNI 03370
Secondary School District ⁴	SEC 99965
Elementary School District ⁴	ELM 02220

DESCRIPTION	SYMBOL	DESCRIPTION	SYMBOL
Interstate	Water Body	Pleasant Lake
U.S. Highway	Military	Port Belvoir
State Highway or State Road	National or State Park, Forest, or Recreation Area	Yosemite NP
Other Road	Inset Area	A1
AWD Trail, Stateway, Alley, Walkway, or Ferry	Outside Subject Area	
Railroad		
Pipeline or Power Line		
Ridge or Fence		
Nonvisible Boundary or Feature Not Elsewhere Classified		

Where international, state, county, and/or MCD boundaries coincide, the map shows the boundary symbol for only the highest-ranking of these boundaries.

Geographic area names are followed by either their FIPS or census code.

1 MCD boundaries are shown in the following states in which some or all MCDs function as general-purpose governmental units: Connecticut, Illinois, Indiana, Kansas, Maine, Massachusetts, Michigan, Minnesota, Missouri, Nebraska, New Hampshire, New Jersey, New York, North Dakota, Ohio, Pennsylvania, Rhode Island, South Dakota, Vermont, and Wisconsin. (Note that Illinois and Nebraska have some counties covered by nongovernmental precincts and Missouri has most counties covered by nongovernmental townships.)

2 A " " following an MCD name denotes a false MCD. A " " following a place name indicates that a false MCD exists with the same name and FIPS code as the place; the false MCD label is not shown.

3 Place label color corresponds to the place fill color.

4 A " " following a label indicates that the school district is in more than one county.

Due to space limitations, some areas and features such as water bodies, parks, and roads may not be labeled.

SUBJECT AREA SCHOOL DISTRICTS ON MAP SHEET

TYPE	CODE	NAME
UNI	02190	Kingsport City School District
UNI	03990	Sullivan County School District

Key to Adjacent Sheets		
		1
	8	9
	15	16

Sheet Location within Entity	

Sheet 8 of 20 PARENT sheets
Total Sheets: 21 (Index 1; Parent 20; Inset 0)

NAME: Sullivan County (163)
ENTITY TYPE: County or statistically equivalent entity
ST: Tennessee (47)

All legal boundaries and names are as of January 1, 2020. The boundaries shown on this map are for Census Bureau statistical data collection and tabulation purposes only; their depiction and designation for statistical purposes does not constitute a determination of jurisdictional authority or rights of ownership or entitlement.

Geographic Vintage: 2020 Census (reference date: January 1, 2020)
Data Source: U.S. Census Bureau's MAINTIGER database (TAB20)
Map Created by Geography Division: December 23, 2020

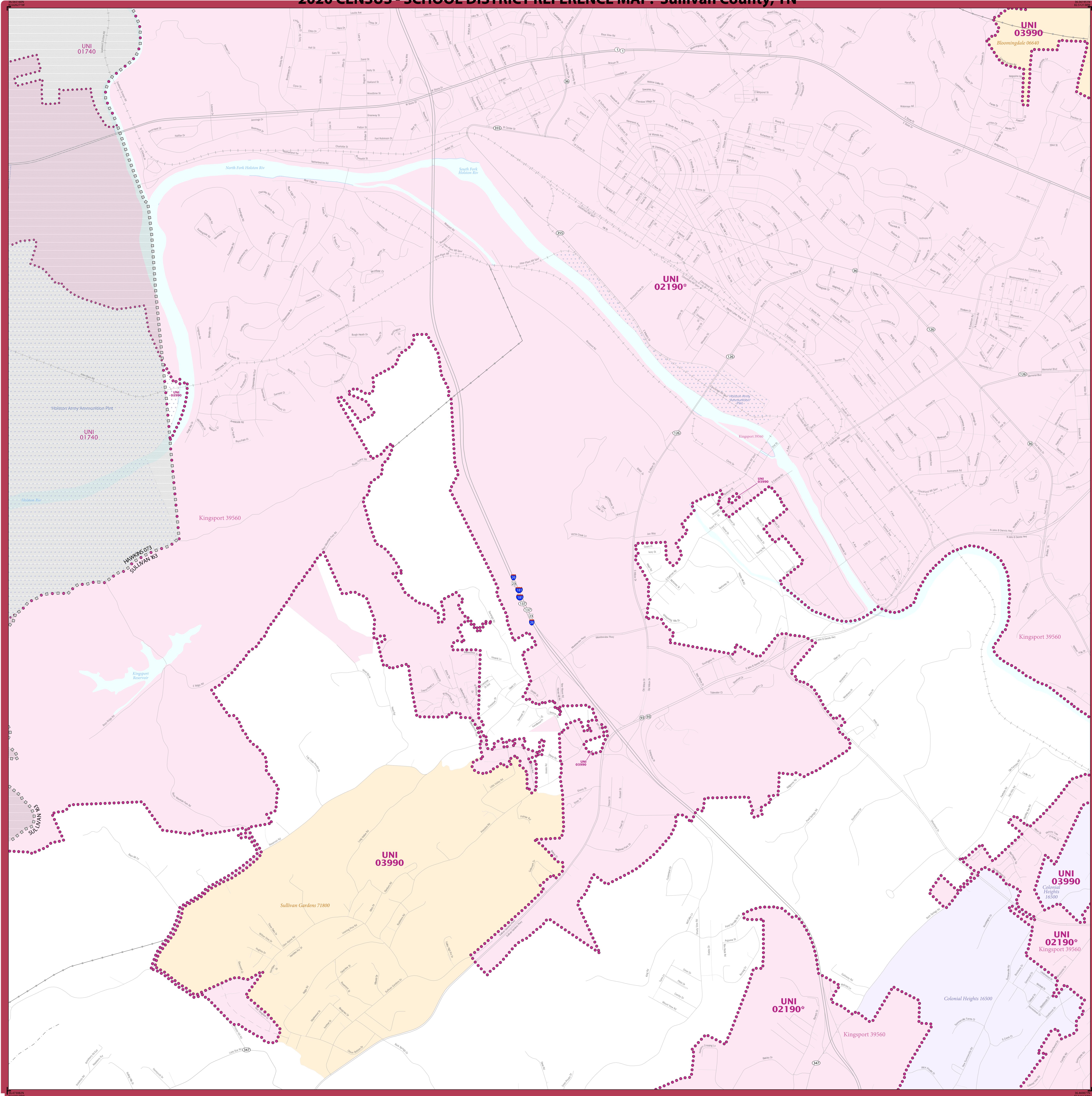
U.S. DEPARTMENT OF COMMERCE U.S. Census Bureau

Projection: Albers Equal Area Conic
Datum: NAD 83
Spheroid: GRS 80
1st Standard Parallel: 35 16 28
2nd Standard Parallel: 36 23 50
Central Meridian: 85 58 43
Latitude of Projection's Origin: 34 59 38
False Easting: 0
False Northing: 0

The plotted map scale is 1:140,000



2020 CENSUS - SCHOOL DISTRICT REFERENCE MAP: Sullivan County, TN



LEGEND

SYMBOL DESCRIPTION	SYMBOL	LABEL STYLE
International	☆☆☆☆☆	CANADA
Federal American Indian Reservation	[Dotted Pattern]	L'ANSE RES 1880
Off-Reservation Trust Land	[Dotted Pattern]	T1880
State American Indian Reservation	[Dotted Pattern]	Tama Res 9400
Alaska Native Regional Corporation	+++++	NANA ANRC 52120
State (or statistically equivalent entity)		NEW YORK 36
County (or statistically equivalent entity)	□□□□□	ERIE 029
Minor Civil Division (MCD) ^{1,2}	○○○○○	Bristol town 07485
Consolidated City	○○○○○	MILFORD 47500
Incorporated Place ^{3,4}	[Color Swatches]	Davis 18100
Census Designated Place (CDP) ⁵	[Color Swatches]	Incline Village 35100
Unified School District ⁴	●●●●●	UNI 03370
Secondary School District ⁴	—	SEC 99965
Elementary School District ⁴	—	ELM 02220

DESCRIPTION	SYMBOL	DESCRIPTION	SYMBOL
Interstate	[Blue Line]	Water Body	[Blue Area]
U.S. Highway	[Black Line]	Military	[Blue Line]
State Highway or State Road	[Black Line]	National or State Park, Forest, or Recreation Area	[Green Area]
Other Road	[Thin Black Line]	Inset Area	[Green Box]
4WD Trail, Stairway, Alley, Walkway, or Ferry	[Thin Black Line]	Outside Subject Area	[Grey Area]
Railroad	[Black Line]		
Pipeline or Power Line	[Thin Black Line]		
Ridge or Fence	[Thin Black Line]		
Naturalistic Boundary or Feature Not Elsewhere Classified	[Thin Black Line]		

Where international, state, county, and/or MCD boundaries coincide, the map shows the boundary symbol for only the highest-ranking of these boundaries.

Geographic area names are followed by either their FIPS or census code.

1 MCD boundaries are shown in the following states in which some or all MCDs function as general-purpose governmental units: Connecticut, Illinois, Indiana, Kansas, Maine, Massachusetts, Michigan, Minnesota, Missouri, Nebraska, New Hampshire, New Jersey, New York, North Dakota, Ohio, Pennsylvania, Rhode Island, South Dakota, Vermont, and Wisconsin. (Note that Illinois and Nebraska have some counties covered by nongovernmental precincts and Missouri has most counties covered by nongovernmental townships.)

2 A " " following an MCD name denotes a false MCD. A " " following a place name indicates that a false MCD exists with the same name and FIPS code as the place; the false MCD label is not shown.

3 Place label color corresponds to the place fill color.

4 A " " following a label indicates that the school district is in more than one county.

Due to space limitations, some areas and features such as water bodies, parks, and roads may not be labeled.

SUBJECT AREA SCHOOL DISTRICTS ON MAP SHEET

TYPE	CODE	NAME
UNI	02190	Kingsport City School District
UNI	03990	Sullivan County School District

Key to Adjacent Sheets		
	1	2
8	9	10
15	16	17

Sheet Location within Entity

Sheet 9 of 20 PARENT sheets
Total Sheets: 21 (Index 1; Parent 20; Inset 0)

All legal boundaries and names are as of January 1, 2020. The boundaries shown on this map are for Census Bureau statistical data collection and tabulation purposes only; their depiction and designation for statistical purposes does not constitute a determination of jurisdictional authority or rights of ownership or entitlement.

Geographic: Vintage: 2020 Census (reference date: January 1, 2020)
Data Source: U.S. Census Bureau's MA7/TIGER database (TAB20)
Map Created by Geography Division: December 23, 2020

U.S. DEPARTMENT OF COMMERCE U.S. Census Bureau

Projection: Albers Equal Area Conic
Datum: NAD83
Spheroid: GRS 80
1st Standard Parallel: 35 16 28
2nd Standard Parallel: 36 23 50
Central Meridian: 85 58 43
Latitude of Projection's Origin: 34 59 38
False Easting: 0
False Northing: 0

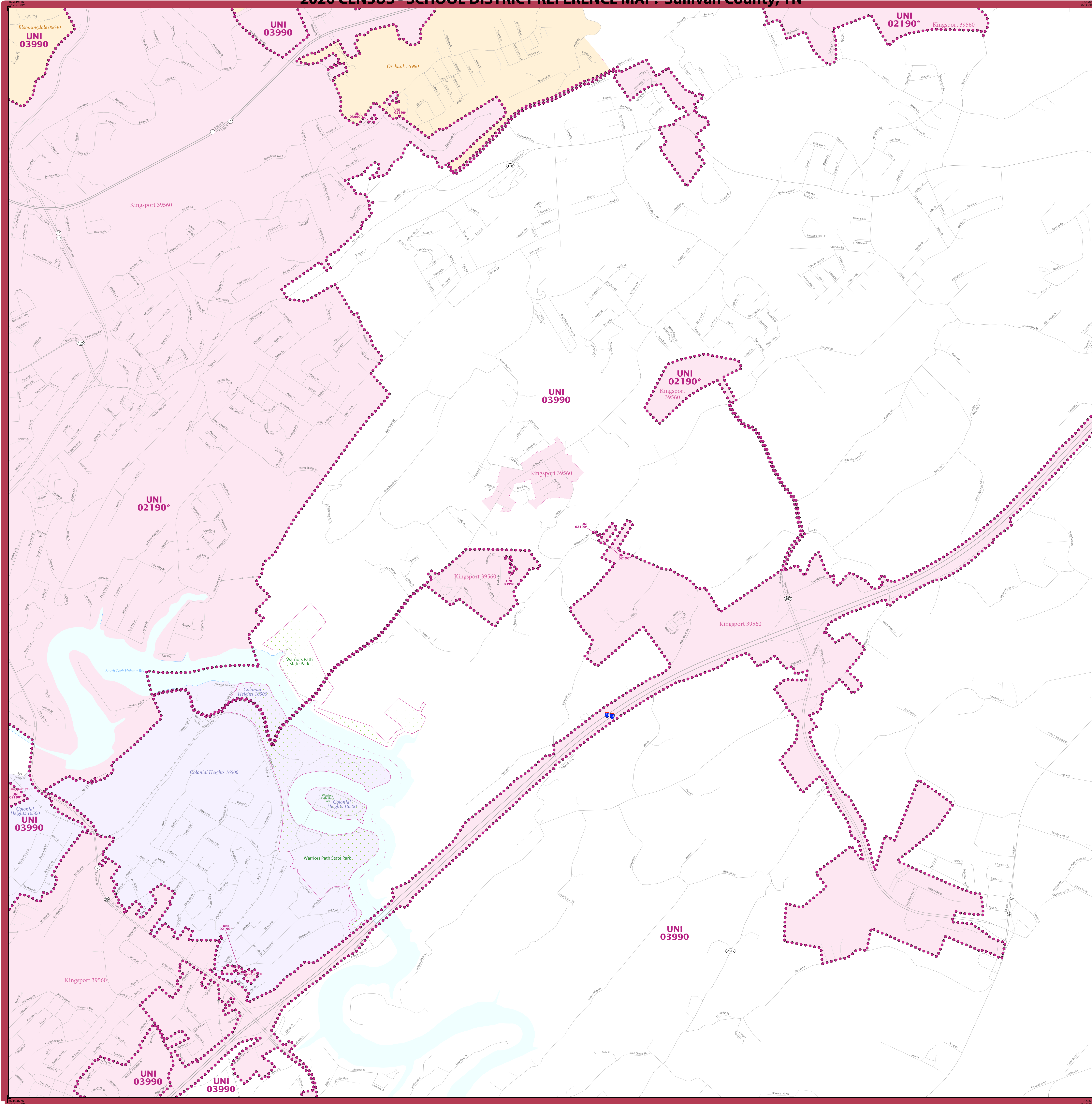
Scale: 1:140,000



NAME: Sullivan County (163)
ENTITY TYPE: County or statistically equivalent entity
ST: Tennessee (47)

2020 CENSUS 50 REF MAP (PARENT)
Sheet ID: 251547163009

2020 CENSUS - SCHOOL DISTRICT REFERENCE MAP: Sullivan County, TN



LEGEND

SYMBOL DESCRIPTION	SYMBOL	LABEL STYLE
International	☆☆☆☆	CANADA
Federal American Indian Reservation	L'ANSE RES 1880
Off-Reservation Trust Land	T1880
State American Indian Reservation	Tama Res 9400
Alaska Native Regional Corporation	+++++	NANA ANRC 52120
State (or statistically equivalent entity)		NEW YORK 36
County (or statistically equivalent entity)	□□□□	ERIE 029
Minor Civil Division (MCD) ^{1,2}	○○○○	Bristol town 07485
Consolidated City	○○○○○	MILFORD 47500
Incorporated Place ^{3,4}	■ ■ ■ ■ ■	Davis 18100
Census Designated Place (CDP) ³	■ ■ ■ ■ ■	Inline Village 35100
Unified School District ⁴	UNI 03990
Secondary School District ⁴	SEC 99965
Elementary School District ⁴	ELM 02220

DESCRIPTION	SYMBOL	DESCRIPTION	SYMBOL
Interstate	— — — — —	Water Body
U.S. Highway	— — — — —	Military
State Highway or State Road	— — — — —	National or State Park, Forest, or Recreation Area
Other Road	— — — — —	Inset Area
AWD Trail, Steeple, Alley, Walkway, or Ferry	— — — — —	Outside Subject Area
Railroad	— — — — —		
Pipeline or Power Line	— — — — —		
Ridge or Fence	— — — — —		
Non-labeled Boundary or Feature Not Elsewhere Classified		

Where international, state, county, and/or MCD boundaries coincide, the map shows the boundary symbol for only the highest-ranking of these boundaries.

Geographic area names are followed by either their FIPS or census code.

1 MCD boundaries are shown in the following states in which some or all MCDs function as general-purpose governmental units: Connecticut, Illinois, Indiana, Kansas, Maine, Massachusetts, Michigan, Minnesota, Missouri, Nebraska, New Hampshire, New Jersey, New York, North Dakota, Ohio, Pennsylvania, Rhode Island, South Dakota, Vermont, and Wisconsin. (Note that Illinois and Nebraska have some counties covered by nongovernmental precincts and Missouri has most counties covered by nongovernmental townships.)

2 A " " following an MCD name denotes a false MCD. A " " following a place name indicates that a false MCD exists with the same name and FIPS code as the place; the false MCD label is not shown.

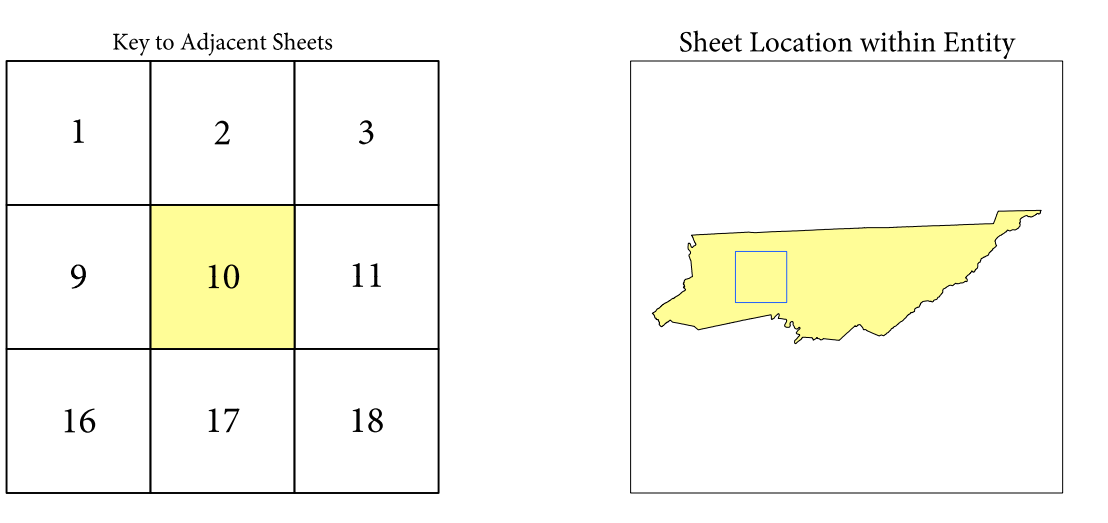
3 Place label color corresponds to the place fill color.

4 A " " following a label indicates that the school district is in more than one county.

Due to space limitations, some areas and features such as water bodies, parks, and roads may not be labeled.

SUBJECT AREA SCHOOL DISTRICTS ON MAP SHEET

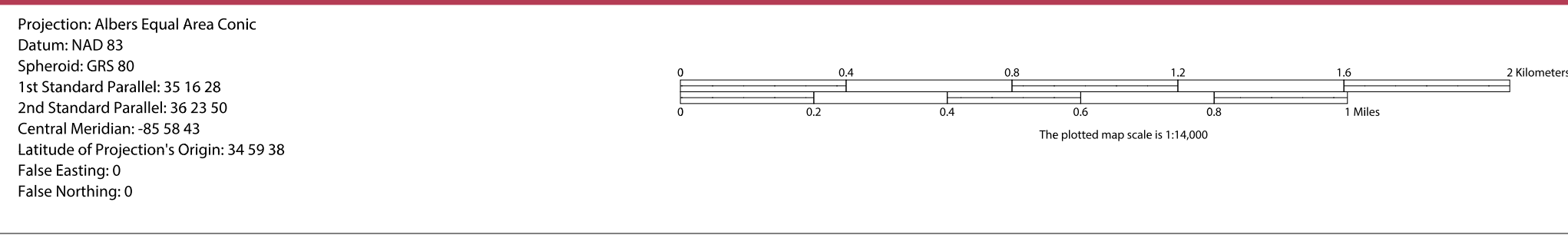
TYPE	CODE	NAME
UNI	02190	Kingsport City School District
UNI	03990	Sullivan County School District



All legal boundaries and names are as of January 1, 2020. The boundaries shown on this map are for Census Bureau statistical data collection and tabulation purposes only; their depiction and designation for statistical purposes does not constitute a determination of jurisdictional authority or rights of ownership or entitlement.

Geographic Vintage: 2020 Census (reference date: January 1, 2020)
 Data Source: U.S. Census Bureau's MAI/TIGER database (TIGER2020)
 Map Created by Geography Division: December 23, 2020

U.S. DEPARTMENT OF COMMERCE U.S. Census Bureau

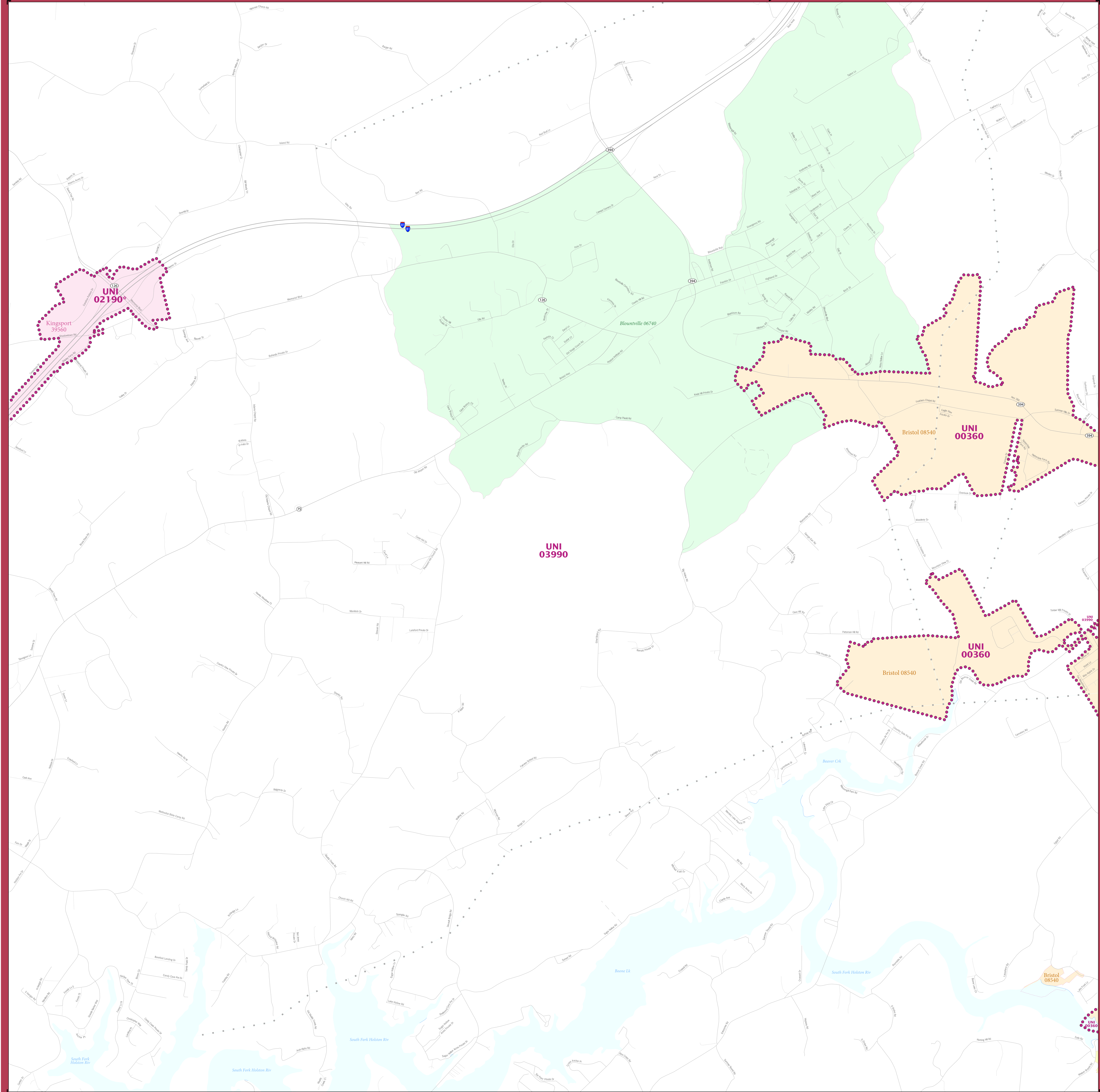


2020 CENSUS 50 REF MAP (PARENT)
 Sheet ID: 251547163010

Sheet 10 of 20 PARENT sheets
 Total Sheets: 21 (Index 1; Parent 20; Inset 0)

NAME: Sullivan County (163)
 ENTITY TYPE: County or statistically equivalent entity
 ST: Tennessee (47)

2020 CENSUS - SCHOOL DISTRICT REFERENCE MAP: Sullivan County, TN



LEGEND

SYMBOL DESCRIPTION	SYMBOL	LABEL STYLE
International	☆☆☆☆☆	CANADA
Federal American Indian Reservation	[Dotted pattern]	L'ANSE RES 1880
Off-Reservation Trust Land	[Dotted pattern]	T1880
State American Indian Reservation	[Dotted pattern]	Tama Res 9400
Alaska Native Regional Corporation	+++++	NANA ANRC 52120
State (or statistically equivalent entity)		NEW YORK 36
County (or statistically equivalent entity)	□□□□□	ERIE 029
Minor Civil Division (MCD) ^{1,2}	○○○○○	Bristol town 07485
Consolidated City	○○○○○	MILFORD 47500
Incorporated Place ^{3,3}	[Color swatches]	Davis 18100
Census Designated Place (CDP) ²	[Color swatches]	Incline Village 35100
Unified School District ⁴	●●●●●	UNI 03370
Secondary School District ⁴	—	SEC 99965
Elementary School District ⁴	—	ELM 02220

DESCRIPTION	SYMBOL	DESCRIPTION	SYMBOL
Interstate	[Blue line with shield]	Water Body	[Blue area]
U.S. Highway	[Black line with shield]	Military	[Blue line with shield]
State Highway or State Road	[Black line with shield]	National or State Park, forest, or Recreation Area	[Green area]
Other Road	[Thin black line]	Yosemite NP	[Green area]
AWD Trail, Stairway, Alley, Walkway, or Ferry	[Thin grey line]	Inset Area	[Green area]
Railroad	[Black line with cross-ticks]	Outside Subject Area	[Grey area]
Pipeline or Power Line	[Thin black line]		
Ridge or Fence	[Dashed black line]		
Nonvisible Boundary or Feature Not Elsewhere Classified	[Thin grey line]		

Where international, state, county, and/or MCD boundaries coincide, the map shows the boundary symbol for only the highest-ranking of these boundaries.

Geographic area names are followed by either their FIPS or census code.

1 MCD boundaries are shown in the following states in which some or all MCDs function as general-purpose governmental units: Connecticut, Illinois, Indiana, Kansas, Maine, Massachusetts, Michigan, Minnesota, Missouri, Nebraska, New Hampshire, New Jersey, New York, North Dakota, Ohio, Pennsylvania, Rhode Island, South Dakota, Vermont, and Wisconsin. (Note that Illinois and Nebraska have some counties covered by nongovernmental precincts and Missouri has most counties covered by nongovernmental townships.)

2 A " " following an MCD name denotes a false MCD. A " " following a place name indicates that a false MCD exists with the same name and FIPS code as the place; the false MCD label is not shown.

3 Place label color corresponds to the place fill color.

4 A " " following a label indicates that the school district is in more than one county.

Due to space limitations, some areas and features such as water bodies, parks, and roads may not be labeled.

SUBJECT AREA SCHOOL DISTRICTS ON MAP SHEET

TYPE	CODE	NAME
UNI	02190	Kingsport City School District
UNI	03990	Sullivan County School District

Key to Adjacent Sheets

2	3	4
10	11	12
17	18	19

Sheet Location within Entity

All legal boundaries and names are as of January 1, 2020. The boundaries shown on this map are for Census Bureau statistical data collection and tabulation purposes only; their depiction and designation for statistical purposes does not constitute a determination of jurisdictional authority or rights of ownership or entitlement.

Geographic Vintage: 2020 Census (reference date: January 1, 2020)
 Data Source: U.S. Census Bureau's MAINTIGR database (TAB20)
 Map Created by Geography Division: December 23, 2020

U.S. DEPARTMENT OF COMMERCE U.S. Census Bureau

Projection: Albers Equal Area Conic
 Datum: NAD 83
 Spheroid: GRS 80
 1st Standard Parallel: 35 16 28
 2nd Standard Parallel: 36 23 50
 Central Meridian: 85 58 43
 Latitude of Projection's Origin: 34 59 38
 False Easting: 0
 False Northing: 0

Scale: 1:114,000
 0 0.4 0.8 1.2 1.6 2 Kilometers
 0 0.2 0.4 0.6 0.8 1 Miles

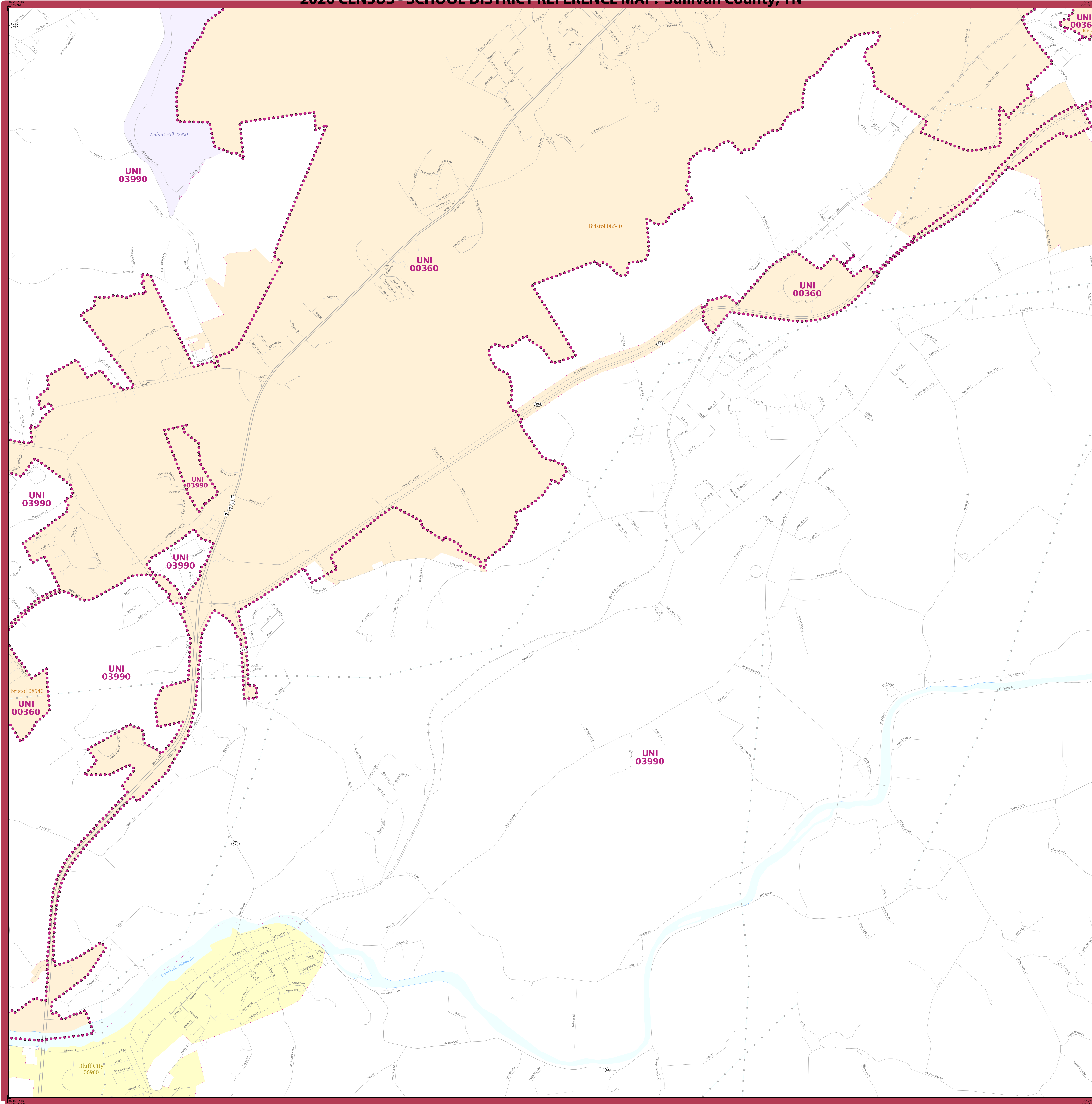


Sheet 11 of 20 PARENT sheets
 Total Sheets: 21 (Index 1; Parent 20; Inset 0)

NAME: Sullivan County (163)
 ENTITY TYPE: County or statistically equivalent entity
 ST: Tennessee (47)

2020 CENSUS 50 REF MAP (PARENT)
 Sheet ID: 201547163011

2020 CENSUS - SCHOOL DISTRICT REFERENCE MAP: Sullivan County, TN



LEGEND

SYMBOL DESCRIPTION	SYMBOL	LABEL STYLE
International	☆☆☆☆☆	CANADA
Federal American Indian Reservation	[Dotted Pattern]	L'ANSE RES 1880
Off-Reservation Trust Land	[Dotted Pattern]	T1880
State American Indian Reservation	[Dotted Pattern]	Tama Res 9400
Alaska Native Regional Corporation	+++++	NANA ANRC 52120
State (or statistically equivalent entity)		NEW YORK 36
County (or statistically equivalent entity)	□□□□□	ERIE 029
Minor Civil Division (MCD) ^{1,2}	○○○○○	Bristol town 07485
Consolidated City	○○○○○	MILFORD 47500
Incorporated Place ³	[Color Swatches]	Davis 18100
Census Designated Place (CDP) ³	[Color Swatches]	Inline Village 35100
Unified School District ⁴	●●●●●	UNI 03370
Secondary School District ⁴	—	SEC 99965
Elementary School District ⁴	—	ELM 02220

DESCRIPTION	SYMBOL	DESCRIPTION	SYMBOL
Interstate	[Blue Line]	Water Body	[Blue Area]
U.S. Highway	[Black Line]	Military	[Green Line]
State Highway or State Road	[Black Line]	National or State Park, Forest, or Recreation Area	[Green Area]
Other Road	[Thin Black Line]	Inset Area	[Green Box]
AWD Trail, Stairway, Alley, Walkway, or Ferry	[Thin Dotted Line]	Outside Subject Area	[Grey Area]
Railroad	[Black Line]		
Pipeline or Power Line	[Thin Black Line]		
Ridge or Fence	[Thin Dotted Line]		
Nonvisible Boundary or Feature Not Elsewhere Classified	[Thin Dotted Line]		

Where international, state, county, and/or MCD boundaries coincide, the map shows the boundary symbol for only the highest-ranking of these boundaries.

Geographic area names are followed by either their FIPS or census code.

1 MCD boundaries are shown in the following states in which some or all MCDs function as general-purpose governmental units: Connecticut, Illinois, Indiana, Kansas, Maine, Massachusetts, Michigan, Minnesota, Missouri, Nebraska, New Hampshire, New Jersey, New York, North Dakota, Ohio, Pennsylvania, Rhode Island, South Dakota, Vermont, and Wisconsin. (Note that Illinois and Nebraska have some counties covered by nongovernmental precincts and Missouri has most counties covered by nongovernmental townships.)

2 A " " following an MCD name denotes a false MCD. A " " following a place name indicates that a false MCD exists with the same name and FIPS code as the place; the false MCD label is not shown.

3 Place label color corresponds to the place fill color.

4 A " " following a label indicates that the school district is in more than one county.

Due to space limitations, some areas and features such as water bodies, parks, and roads may not be labeled.

SUBJECT AREA SCHOOL DISTRICTS ON MAP SHEET

TYPE	CODE	NAME
UNI	00360	Bristol City School District
UNI	03990	Sullivan County School District

Key to Adjacent Sheets

3	4	5
11	12	13
18	19	20

Sheet Location within Entity

All legal boundaries and names are as of January 1, 2020. The boundaries shown on this map are for Census Bureau statistical data collection and tabulation purposes only; their depiction and designation for statistical purposes does not constitute a determination of jurisdictional authority or rights of ownership or entitlement.

Geographic: Vintage: 2020 Census (reference date: January 1, 2020)
 Data Source: U.S. Census Bureau's MAI/TIGER database (TIGER20)
 Map Created by Geography Division: December 23, 2020

U.S. DEPARTMENT OF COMMERCE U.S. Census Bureau

Projection: Albers Equal Area Conic
 Datum: NAD83
 Spheroid: GRS 80
 1st Standard Parallel: 35 16 28
 2nd Standard Parallel: 36 23 50
 Central Meridian: 85 58 43
 Latitude of Projection's Origin: 34 59 38
 False Easting: 0
 False Northing: 0

Scale: 1:114,000

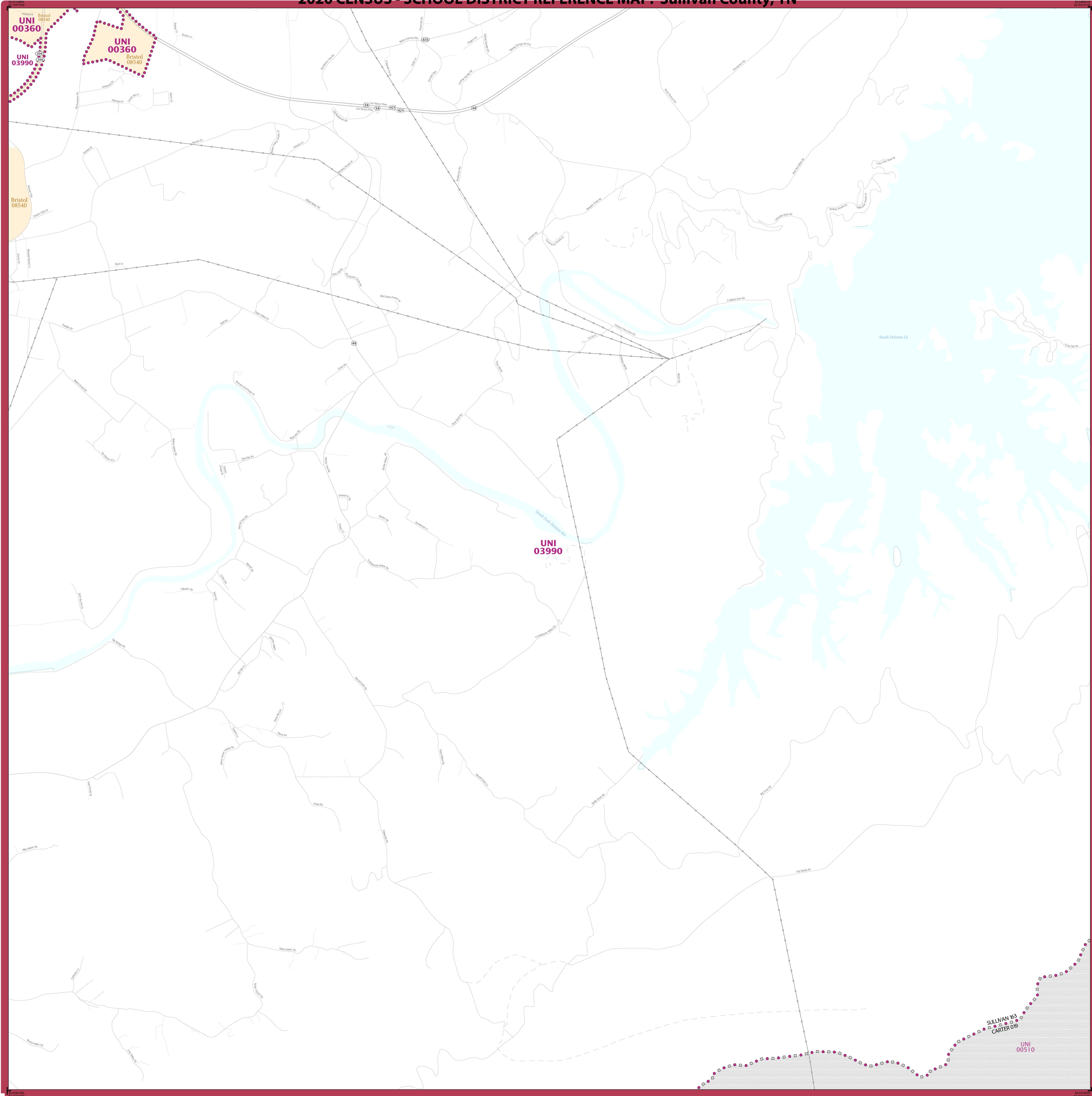


Sheet 12 of 20 PARENT sheets
 Total Sheets: 21 (Index 1; Parent 20; Inset 0)

NAME: Sullivan County (163)
 ENTITY TYPE: County or statistically equivalent entity
 ST: Tennessee (47)

2020 CENSUS 50 REF MAP (PARENT)
 Sheet ID: 251547163012

2020 CENSUS - SCHOOL DISTRICT REFERENCE MAP: Sullivan County, TN



LEGEND

SYMBOL DESCRIPTION	SYMBOL	LABEL STYLE
International	☆☆☆☆☆	CANADA
Federal American Indian Reservation	[Dotted Pattern]	L'ANSE RES 1880
Off-Reservation Trust Land	[Dotted Pattern]	T1880
State American Indian Reservation	[Dotted Pattern]	Tama Res 9400
Alaska Native Regional Corporation	+++++	NANA ANRC 52120
State (or statistically equivalent entity)		NEW YORK 36
County (or statistically equivalent entity)	□□□□□	ERIE 029
Minor Civil Division (MCD) ^{1,2}	○○○○○	Bristol town 07485
Consolidated City	○○○○○	MILFORD 47500
Incorporated Place ^{3,3}	[Color Swatches]	Davis 18100
Census Designated Place (CDP) ³	[Color Swatches]	Incline Village 35100
Unified School District ⁴	●●●●●	UNI 03370
Secondary School District ⁴	—	SEC 99965
Elementary School District ⁴	—	ELM 02220

DESCRIPTION	SYMBOL	DESCRIPTION	SYMBOL
Interstate	[Blue Line]	Water Body	[Blue Area]
U.S. Highway	[Black Line]	National or State Park, Forest, or Recreation Area	[Green Area]
State Highway or State Road	[Black Line]	Inset Area	[Green Box]
Other Road	[Thin Black Line]	Outside Subject Area	[Grey Area]
AWD Trail, Steepway, Alley, Walkway, or Ferry	[Thin Dashed Line]		
Railroad	[Black Line]		
Pipeline or Power Line	[Thin Black Line]		
Ridge or Fence	[Thin Dashed Line]		
Nonvisible Boundary or Feature Not Elsewhere Classified	[Thin Dashed Line]		

Where international, state, county, and/or MCD boundaries coincide, the map shows the boundary symbol for only the highest-ranking of these boundaries.

Geographic area names are followed by either their FIPS or census code.

1 MCD boundaries are shown in the following states in which some or all MCDs function as general-purpose governmental units: Connecticut, Illinois, Indiana, Kansas, Maine, Massachusetts, Michigan, Minnesota, Missouri, Nebraska, New Hampshire, New Jersey, New York, North Dakota, Ohio, Pennsylvania, Rhode Island, South Dakota, Vermont, and Wisconsin. (Note that Illinois and Nebraska have some counties covered by nongovernmental precincts and Missouri has most counties covered by nongovernmental townships.)

2 A " " following an MCD name denotes a false MCD. A " " following a place name indicates that a false MCD exists with the same name and FIPS code as the place; the false MCD label is not shown.

3 Place label color corresponds to the place fill color.

4 A " " following a label indicates that the school district is in more than one county.

Due to space limitations, some areas and features such as water bodies, parks, and roads may not be labeled.

SUBJECT AREA SCHOOL DISTRICTS ON MAP SHEET

TYPE	CODE	NAME
UNI	03990	Sullivan County School District

Key to Adjacent Sheets

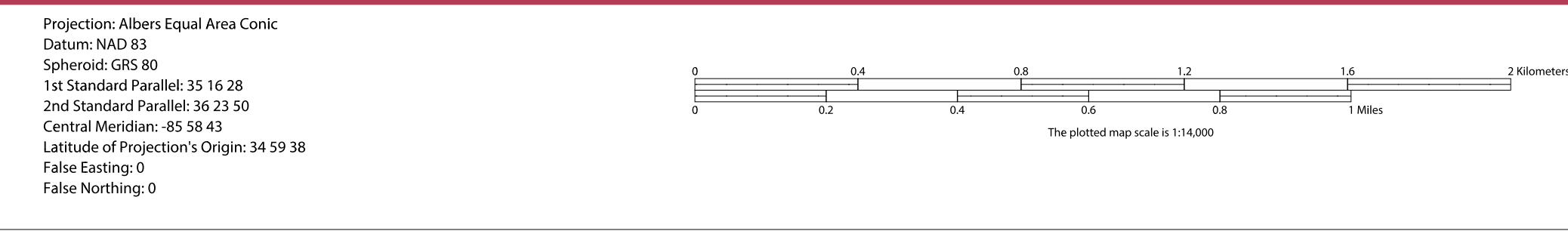
4	5	6
12	13	14
19	20	

Sheet Location within Entity

All legal boundaries and names are as of January 1, 2020. The boundaries shown on this map are for Census Bureau statistical data collection and tabulation purposes only; their depiction and designation for statistical purposes does not constitute a determination of jurisdictional authority or rights of ownership or entitlement.

Geographic Vintage: 2020 Census (reference date: January 1, 2020)
 Data Source: U.S. Census Bureau's MAINTIGR database (TAB20)
 Map Created by Geography Division: December 23, 2020

U.S. DEPARTMENT OF COMMERCE U.S. Census Bureau

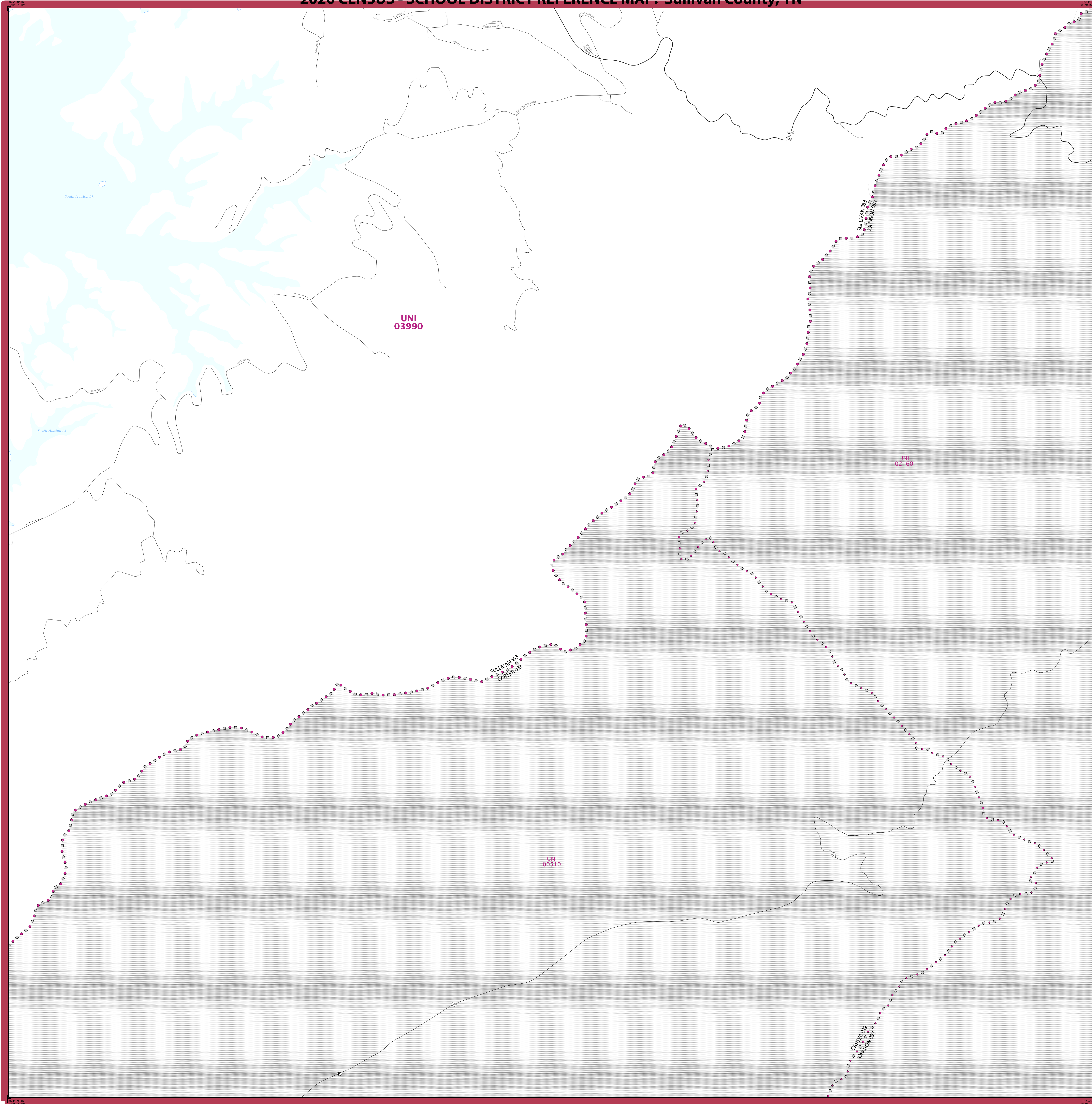


Sheet 13 of 20 PARENT sheets
 Total Sheets: 21 (Index 1; Parent 20; Inset 0)

NAME: Sullivan County (163)
 ENTITY TYPE: County or statistically equivalent entity
 ST: Tennessee (47)

2020 CENSUS 50 REF MAP (PARENT)
 Sheet ID: 201547163013

2020 CENSUS - SCHOOL DISTRICT REFERENCE MAP: Sullivan County, TN



LEGEND

SYMBOL DESCRIPTION	SYMBOL	LABEL STYLE
International	☆☆☆☆☆	CANADA
Federal American Indian Reservation	[Dotted Pattern]	L'ANSE RES 1880
Off-Reservation Trust Land	[Dotted Pattern]	T1880
State American Indian Reservation	[Dotted Pattern]	Tama Res 9400
Alaska Native Regional Corporation	+++++	NANA ANRC 52120
State (or statistically equivalent entity)		NEW YORK 36
County (or statistically equivalent entity)	□□□□□	ERIE 029
Minor Civil Division (MCD) ^{1,2}	○○○○○	Bristol town 07485
Consolidated City	○○○○○	MILFORD 47500
Incorporated Place ^{3,3}	[Color Swatches]	Davis 18100
Census Designated Place (CDP) ³	[Color Swatches]	Inline Village 35100
Unified School District ⁴	●●●●●	UNI 03370
Secondary School District ⁴	— — — — —	SEC 99965
Elementary School District ⁴	— — — — —	ELM 02220

DESCRIPTION	SYMBOL	DESCRIPTION	SYMBOL
Interstate	[Blue Line]	Water Body	[Blue Area]
U.S. Highway	[Black Line]	Military	[Star Symbol]
State Highway or State Road	[Black Line]	National or State Park, Forest, or Recreation Area	[Green Area]
Other Road	[Thin Black Line]	Insert Area	[Green Box]
AWD Trail, Stairway, Alley, Walkway, or Ferry	[Thin Dashed Line]	Outside Subject Area	[Grey Area]
Railroad	[Black Line]		
Pipeline or Power Line	[Black Line]		
Ridge or Fence	[Dashed Line]		
Nonvisible Boundary or Feature Not Elsewhere Classified	[Thin Dotted Line]		

Where international, state, county, and/or MCD boundaries coincide, the map shows the boundary symbol for only the highest-ranking of these boundaries.

Geographic area names are followed by either their FIPS or census code.

1 MCD boundaries are shown in the following states in which some or all MCDs function as general-purpose governmental units: Connecticut, Illinois, Indiana, Kansas, Maine, Massachusetts, Michigan, Minnesota, Missouri, Nebraska, New Hampshire, New Jersey, New York, North Dakota, Ohio, Pennsylvania, Rhode Island, South Dakota, Vermont, and Wisconsin. (Note that Illinois and Nebraska have some counties covered by nongovernmental precincts and Missouri has most counties covered by nongovernmental townships.)

2 A " " following an MCD name denotes a false MCD. A " " following a place name indicates that a false MCD exists with the same name and FIPS code as the place; the false MCD label is not shown.

3 Place label color corresponds to the place fill color.

4 A " " following a label indicates that the school district is in more than one county.

Due to space limitations, some areas and features such as water bodies, parks, and roads may not be labeled.

SUBJECT AREA SCHOOL DISTRICTS ON MAP SHEET

TYPE	CODE	NAME
UNI	03990	Sullivan County School District

Key to Adjacent Sheets

5	6	7
13	14	
20		

Sheet Location within Entity

Sheet 14 of 20 PARENT sheets
Total Sheets: 21 (Index 1; Parent 20; Inset 0)

NAME: Sullivan County (163)
ENTITY TYPE: County or statistically equivalent entity
ST: Tennessee (47)

All legal boundaries and names are as of January 1, 2020. The boundaries shown on this map are for Census Bureau statistical data collection and tabulation purposes only; their depiction and designation for statistical purposes does not constitute a determination of jurisdictional authority or rights of ownership or entitlement.

Geographic Vintage: 2020 Census (reference date: January 1, 2020)
Data Source: U.S. Census Bureau's MAI/TIGER database (TAB20)
Map Created by Geography Division: December 23, 2020

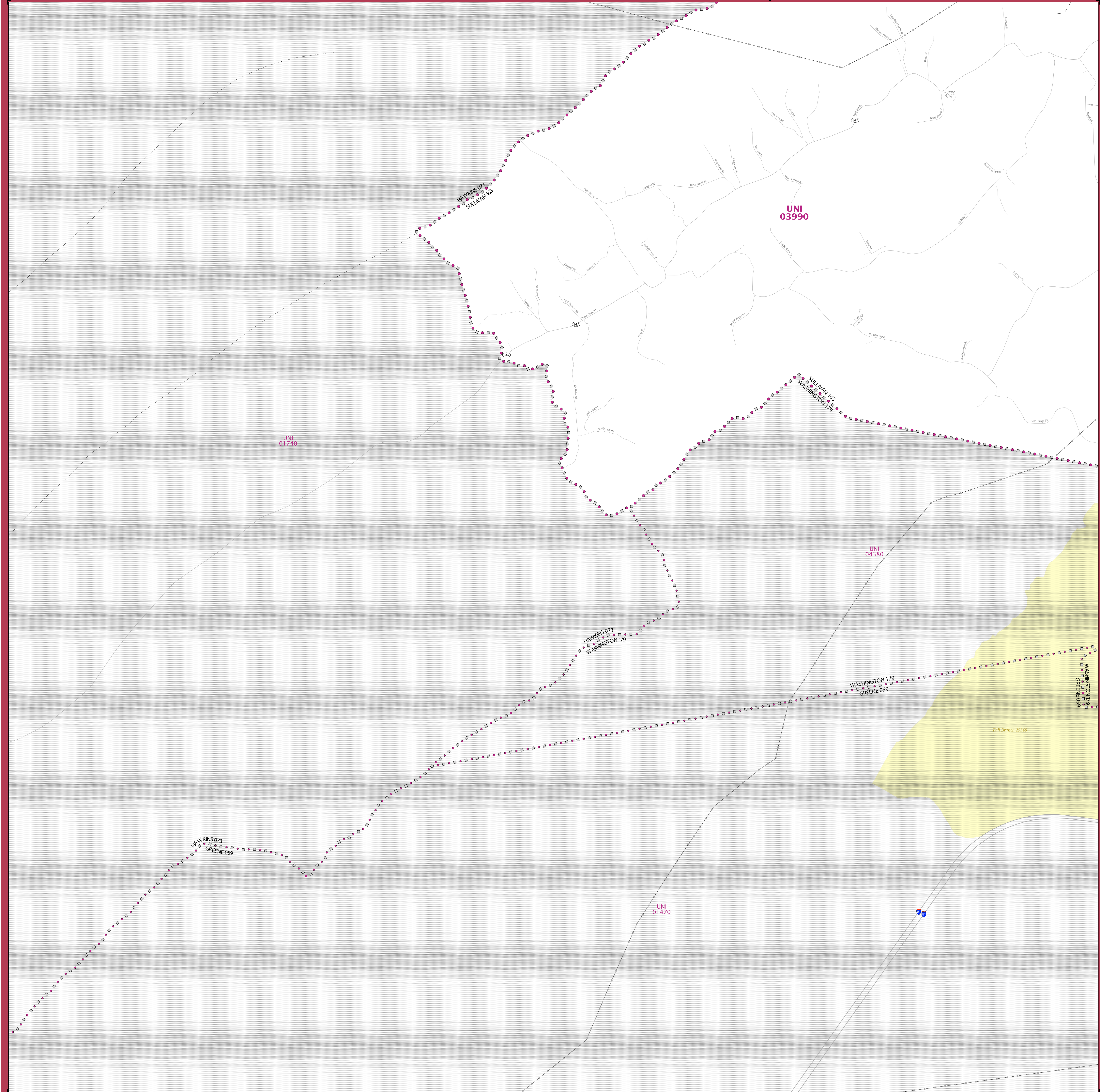
U.S. DEPARTMENT OF COMMERCE U.S. Census Bureau

Projection: Albers Equal Area Conic
Datum: NAD 83
Spheroid: GRS 80
1st Standard Parallel: 35 16 28
2nd Standard Parallel: 36 23 50
Central Meridian: 85 58 43
Latitude of Projection's Origin: 34 59 38
False Easting: 0
False Northing: 0

The plotted map scale is 1:14,000



2020 CENSUS - SCHOOL DISTRICT REFERENCE MAP: Sullivan County, TN



LEGEND

SYMBOL DESCRIPTION	SYMBOL	LABEL STYLE
International	☆☆☆☆☆	CANADA
Federal American Indian Reservation	[Dotted pattern]	L'ANSE RES 1880
Off-Reservation Trust Land	[Dotted pattern]	T1880
State American Indian Reservation	[Dotted pattern]	Tama Res 9400
Alaska Native Regional Corporation	+++++	NANA ANRC 52120
State (or statistically equivalent entity)		NEW YORK 36
County (or statistically equivalent entity)	□□□□□	ERIE 029
Minor Civil Division (MCD) ^{1,2}	○○○○○	Bristol town 07485
Consolidated City	⊙⊙⊙⊙⊙	MILFORD 47500
Incorporated Place ^{3,3}	[Color swatches]	Davis 18100
Census Designated Place (CDP) ³	[Color swatches]	Incline Village 35100
Unified School District ⁴	●●●●●	UNI 03370 SEC 99965 ELM 02220
Secondary School District ⁴	—	
Elementary School District ⁴	—	

DESCRIPTION	SYMBOL	DESCRIPTION	SYMBOL
Interstate	[Blue shield]	Water Body	Pleasant Lake
U.S. Highway	[Blue shield]	Military	Fort Belvoir
State Highway or State Road	[Blue shield]	National or State Park, Forest, or Recreation Area	Yosemite NP
Other Road	[Thin line]	Inset Area	A1
4WD Trail, Stairway, Alley, Walkway, or Ferry	[Thin line]	Outside Subject Area	[Grey area]
Railroad	[Black line]		
Pipeline or Power Line	[Thin line]		
Ridge or Fence	[Thin line]		
Nonvisible Boundary or Feature Not Elsewhere Classified	[Thin line]		

Where international, state, county, and/or MCD boundaries coincide, the map shows the boundary symbol for only the highest-ranking of these boundaries.

Geographic area names are followed by either their FIPS or census code.

1 MCD boundaries are shown in the following states in which some or all MCDs function as general-purpose governmental units: Connecticut, Illinois, Indiana, Kansas, Maine, Massachusetts, Michigan, Minnesota, Missouri, Nebraska, New Hampshire, New Jersey, New York, North Dakota, Ohio, Pennsylvania, Rhode Island, South Dakota, Vermont, and Wisconsin. (Note that Illinois and Nebraska have some counties covered by nongovernmental precincts and Missouri has most counties covered by nongovernmental townships.)

2 A " " following an MCD name denotes a false MCD. A " " following a place name indicates that a false MCD exists with the same name and FIPS code as the place; the false MCD label is not shown.

3 Place label color corresponds to the place fill color.

4 A " " following a label indicates that the school district is in more than one county.

Due to space limitations, some areas and features such as water bodies, parks, and roads may not be labeled.

SUBJECT AREA SCHOOL DISTRICTS ON MAP SHEET

TYPE	CODE	NAME
UNI	03990	Sullivan County School District


All legal boundaries and names are as of January 1, 2020. The boundaries shown on this map are for Census Bureau statistical data collection and tabulation purposes only; their depiction and designation for statistical purposes does not constitute a determination of jurisdictional authority or rights of ownership or entitlement.

Geographic Vintage: 2020 Census (reference date: January 1, 2020)
 Data Source: U.S. Census Bureau's MA7/TIGER database (TAB20)
 Map Created by Geography Division: December 23, 2020

U.S. DEPARTMENT OF COMMERCE U.S. Census Bureau

Projection: Albers Equal Area Conic
 Datum: NAD 83
 Spheroid: GRS 80
 1st Standard Parallel: 35 16 28
 2nd Standard Parallel: 36 23 50
 Central Meridian: 85 58 43
 Latitude of Projection's Origin: 34 59 38
 False Easting: 0
 False Northing: 0

The plotted map scale is 1:14,000



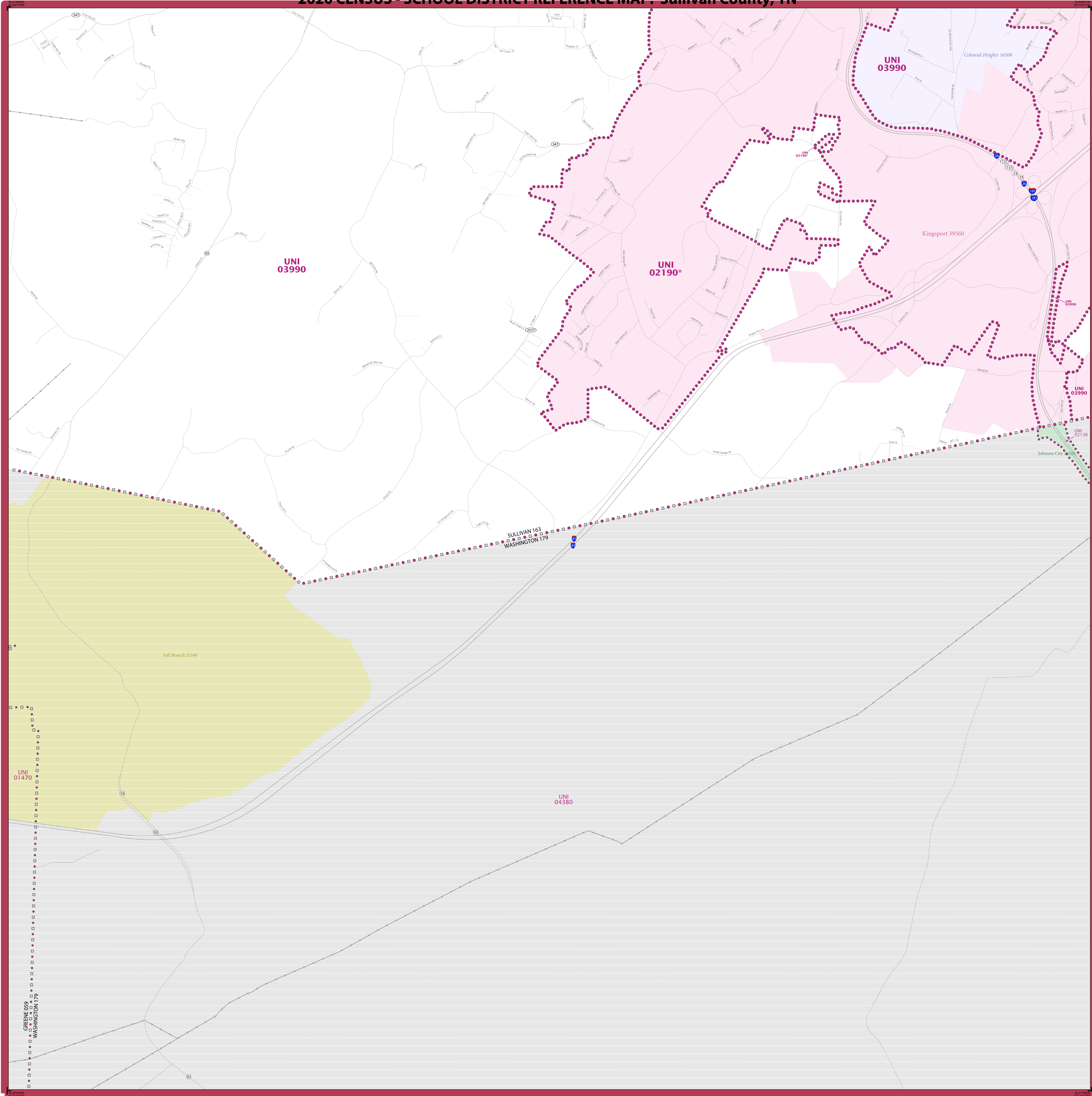
Key to Adjacent Sheets		Sheet Location within Entity	
8	9		
15	16		

Sheet 15 of 20 PARENT sheets
 Total Sheets: 21 (Index 1; Parent 20; Inset 0)

NAME: Sullivan County (163)
 ENTITY TYPE: County or statistically equivalent entity
 ST: Tennessee (47)

2020 CENSUS 50 REF MAP (PARENT)
 Sheet ID: 251547163015

2020 CENSUS - SCHOOL DISTRICT REFERENCE MAP: Sullivan County, TN



LEGEND

SYMBOL DESCRIPTION	SYMBOL	LABEL STYLE
International	☆☆☆☆☆	CANADA
Federal American Indian Reservation	[Yellow dotted pattern]	L'ANSE RES 1880
Off-Reservation Trust Land	[Yellow dotted pattern]	T1880
State American Indian Reservation	[Yellow dotted pattern]	Tama Res 9400
Alaska Native Regional Corporation	+++++	NANA ANRC 52120
State (or statistically equivalent entity)		NEW YORK 36
County (or statistically equivalent entity)	□□□□□	ERIE 029
Minor Civil Division (MCD) ^{1,2}	○○○○○	Bristol town 07485
Consolidated City	○●○○○	MILFORD 47500
Incorporated Place ^{3,4}	[Color swatches]	Davis 18100
Census Designated Place (CDP) ⁵	[Color swatches]	Inline Village 35100
Unified School District ⁴	[Purple dotted line]	UNI 03370
Secondary School District ⁴	[Orange line]	SEC 99965
Elementary School District ⁴	[Green line]	ELM 02220

DESCRIPTION	SYMBOL	DESCRIPTION	SYMBOL
Interstate	[Blue line with shield]	Water Body	[Blue wavy line]
U.S. Highway	[Blue line with shield]	Military	[Blue line with shield]
State Highway or State Road	[Blue line with shield]	National or State Park, Forest, or Recreation Area	[Green wavy line]
Other Road	[Grey line]	Inset Area	[Green box]
4WD Trail, Stearway, Alley, Walkway, or Ferry	[Grey line]	Outside Subject Area	[Grey box]
Railroad	[Black line with cross-ticks]		
Pipeline or Power Line	[Black line with cross-ticks]		
Ridge or Fence	[Black line with cross-ticks]		
Nonvisible Boundary or Feature Not Elsewhere Classified	[Black line with cross-ticks]		

Where international, state, county, and/or MCD boundaries coincide, the map shows the boundary symbol for only the highest-ranking of these boundaries.

Geographic area names are followed by either their FIPS or census code.

1 MCD boundaries are shown in the following states in which some or all MCDs function as general-purpose governmental units: Connecticut, Illinois, Indiana, Kansas, Maine, Massachusetts, Michigan, Minnesota, Missouri, Nebraska, New Hampshire, New Jersey, New York, North Dakota, Ohio, Pennsylvania, Rhode Island, South Dakota, Vermont, and Wisconsin. (Note that Illinois and Nebraska have some counties covered by nongovernmental precincts and Missouri has most counties covered by nongovernmental townships.)

2 A " " following an MCD name denotes a false MCD. A " " following a place name indicates that a false MCD exists with the same name and FIPS code as the place; the false MCD label is not shown.

3 Place label color corresponds to the place fill color.

4 A " " following a label indicates that the school district is in more than one county.

Due to space limitations, some areas and features such as water bodies, parks, and roads may not be labeled.

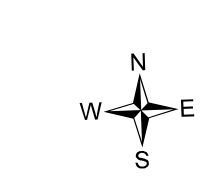
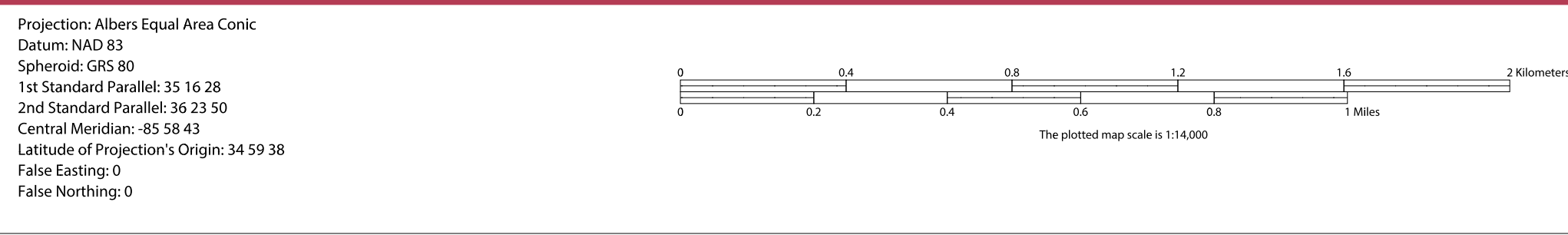
SUBJECT AREA SCHOOL DISTRICTS ON MAP SHEET

TYPE	CODE	NAME
UNI	02190	Kingsport City School District
UNI	03990	Sullivan County School District

All legal boundaries and names are as of January 1, 2020. The boundaries shown on this map are for Census Bureau statistical data collection and tabulation purposes only; their depiction and designation for statistical purposes does not constitute a determination of jurisdictional authority or rights of ownership or entitlement.

Geographic Vintage: 2020 Census (reference date: January 1, 2020)
 Data Source: U.S. Census Bureau's MAINTIGR database (TAB20)
 Map Created by Geography Division: December 23, 2020

U.S. DEPARTMENT OF COMMERCE U.S. Census Bureau



8	9	10
15	16	17

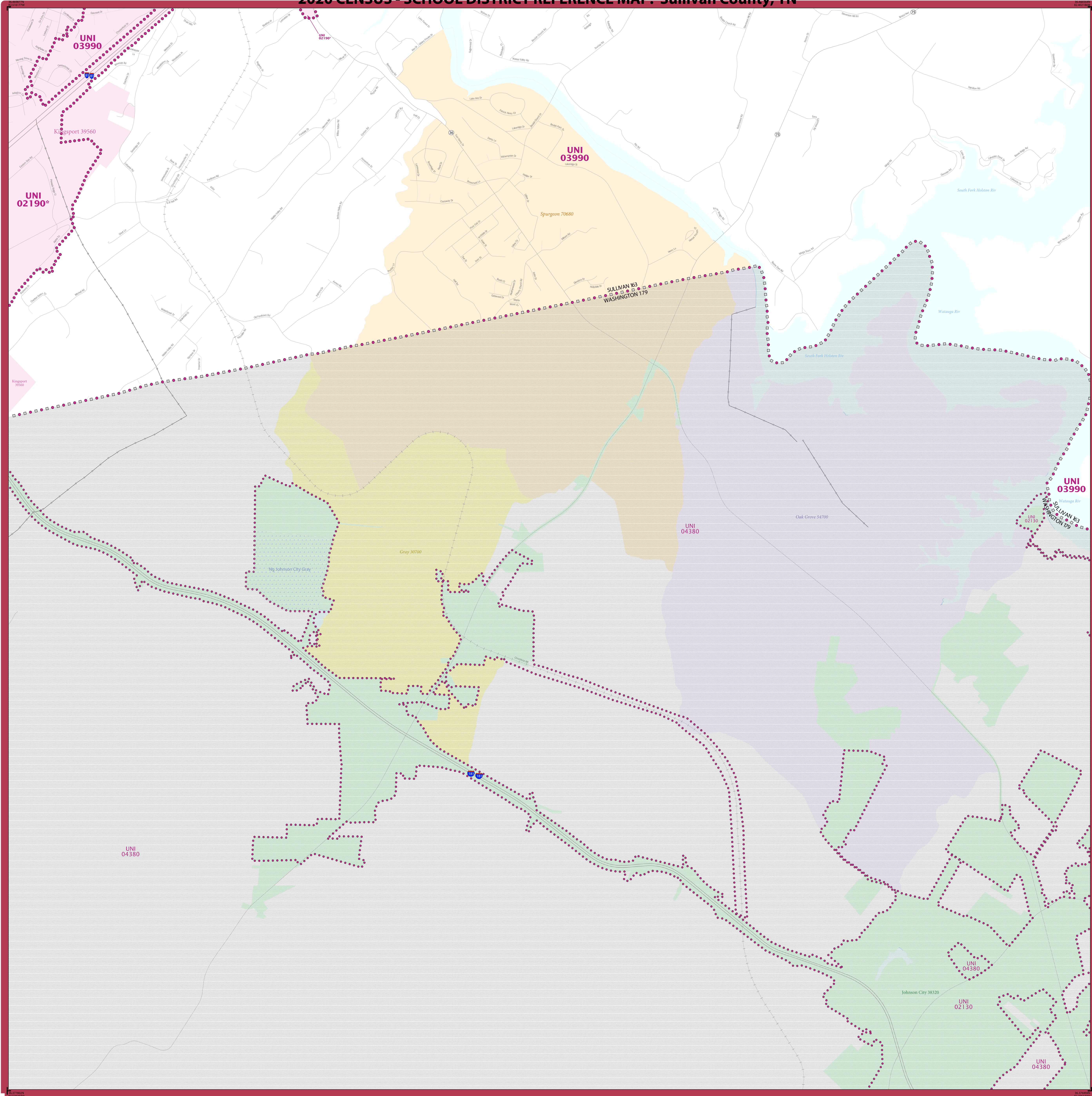
Sheet Location within Entity

Sheet 16 of 20 PARENT sheets
 Total Sheets: 21 (Index 1; Parent 20; Inset 0)

NAME: Sullivan County (163)
 ENTITY TYPE: County or statistically equivalent entity
 ST: Tennessee (47)

2020 CENSUS 50 REF MAP (PARENT)
 Sheet ID: 25154716316

2020 CENSUS - SCHOOL DISTRICT REFERENCE MAP: Sullivan County, TN



LEGEND

SYMBOL DESCRIPTION	SYMBOL	LABEL STYLE
International	☆☆☆☆☆	CANADA
Federal American Indian Reservation	[Dotted pattern]	L'ANSE RES 1880
Off-Reservation Trust Land	[Dotted pattern]	T1880
State American Indian Reservation	[Dotted pattern]	Tama Res 9400
Alaska Native Regional Corporation	+++++	NANA ANRC 52120
State (or statistically equivalent entity)		NEW YORK 36
County (or statistically equivalent entity)	□□□□□	ERIE 029
Minor Civil Division (MCD) ^{1,2}	○○○○○	Bristol town 07485
Consolidated City	⊙⊙⊙⊙⊙	MILFORD 47500
Incorporated Place ^{3,4}	[Color swatches]	Davis 18100
Census Designated Place (CDP) ³	[Color swatches]	Incline Village 35100
Unified School District ⁴	●●●●●	UNI 03990
Secondary School District ⁴	—	SEC 99965
Elementary School District ⁴	—	ELM 02220

DESCRIPTION	SYMBOL	DESCRIPTION	SYMBOL
Interstate	[Blue line with shield]	Water Body	[Blue wavy line]
U.S. Highway	[Black line with shield]	Military	[Blue dashed line]
State Highway or State Road	[Black line with shield]	National or State Park, Forest, or Recreation Area	[Green wavy line]
Other Road	[Thin black line]	Yosemite NP ⁵	[Green wavy line]
4WD Trail, Stairway, Alley, Walkway, or Ferry	[Thin black line]	Inset Area	[Green box]
Railroad	[Black line with cross-ticks]	Outside Subject Area	[Grey box]
Pipeline or Power Line	[Black line with cross-ticks]		
Ridge or Fence	[Dashed black line]		
Non-labeled Boundary or Feature Not Elsewhere Classified	[Thin black line]		

Where international, state, county, and/or MCD boundaries coincide, the map shows the boundary symbol for only the highest-ranking of these boundaries.

Geographic area names are followed by either their FIPS or census code.

1 MCD boundaries are shown in the following states in which some or all MCDs function as general-purpose governmental units: Connecticut, Illinois, Indiana, Kansas, Maine, Massachusetts, Michigan, Minnesota, Missouri, Nebraska, New Hampshire, New Jersey, New York, North Dakota, Ohio, Pennsylvania, Rhode Island, South Dakota, Vermont, and Wisconsin. (Note that Illinois and Nebraska have some counties covered by nongovernmental precincts and Missouri has most counties covered by nongovernmental townships.)

2 A " " following an MCD name denotes a false MCD. A " " following a place name indicates that a false MCD exists with the same name and FIPS code as the place; the false MCD label is not shown.

3 Place label color corresponds to the place fill color.

4 A " " following a label indicates that the school district is in more than one county.

Due to space limitations, some areas and features such as water bodies, parks, and roads may not be labeled.

SUBJECT AREA SCHOOL DISTRICTS ON MAP SHEET

TYPE	CODE	NAME
UNI	02190	Kingsport City School District
UNI	03990	Sullivan County School District

Key to Adjacent Sheets

9	10	11
16	17	18

Sheet Location within Entity

All legal boundaries and names are as of January 1, 2020. The boundaries shown on this map are for Census Bureau statistical data collection and tabulation purposes only; their depiction and designation for statistical purposes does not constitute a determination of jurisdictional authority or rights of ownership or entitlement.

Geographic: Vintage: 2020 Census (reference date: January 1, 2020)
 Data Source: U.S. Census Bureau's MAINTIGR database (TAB20)
 Map Created by Geography Division: December 23, 2020

U.S. DEPARTMENT OF COMMERCE U.S. Census Bureau

Projection: Albers Equal Area Conic
 Datum: NAD 83
 Spheroid: GRS 80
 1st Standard Parallel: 35 16 28
 2nd Standard Parallel: 36 23 50
 Central Meridian: 85 58 43
 Latitude of Projection's Origin: 34 59 38
 False Easting: 0
 False Northing: 0

The plotted map scale is 1:14,000

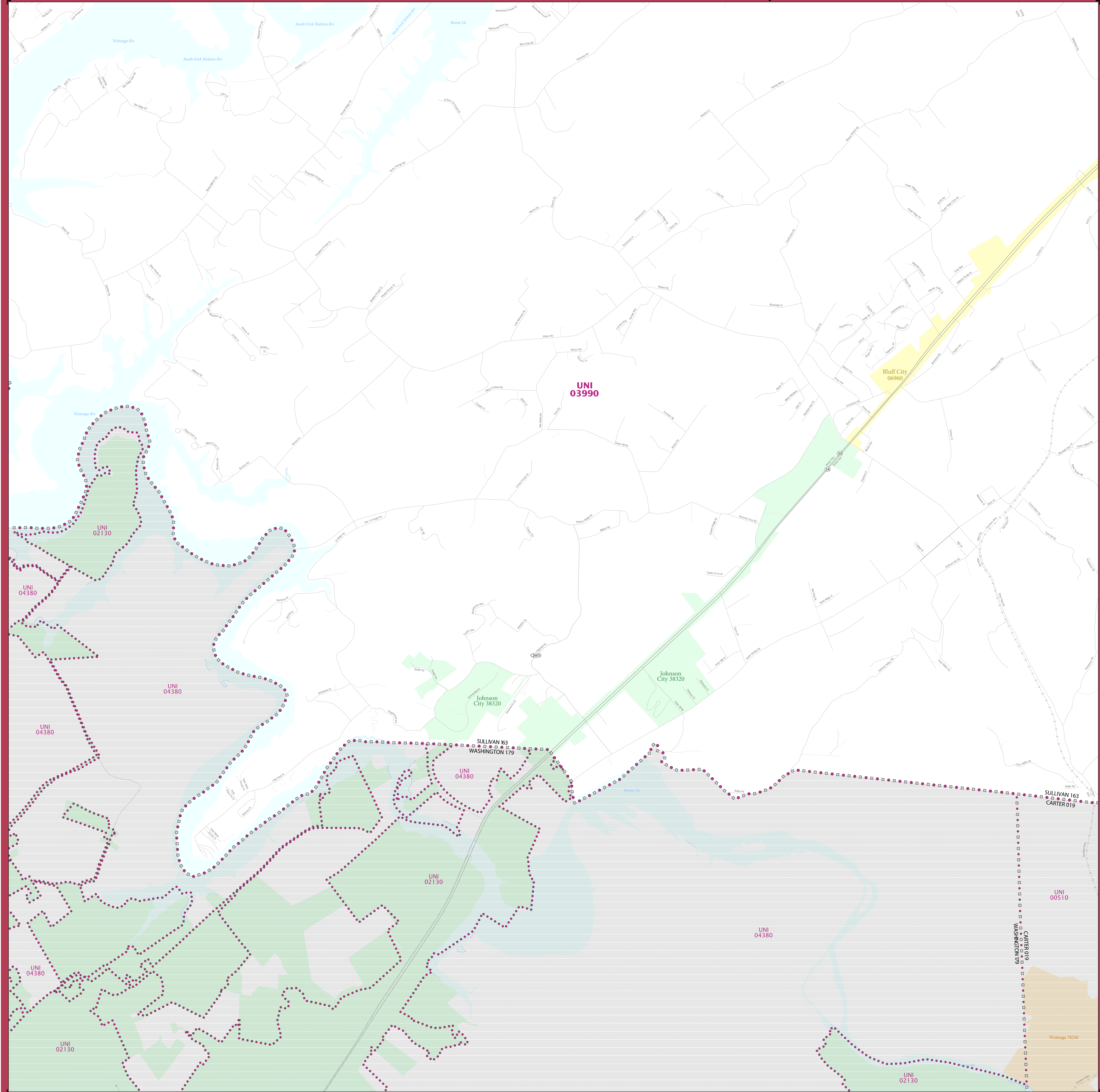


Sheet 17 of 20 PARENT sheets
 Total Sheets: 21 (Index 1; Parent 20; Inset 0)

NAME: Sullivan County (163)
 ENTITY TYPE: County or statistically equivalent entity
 ST: Tennessee (47)

2020 CENSUS 50 REF MAP (PARENT)
 Sheet ID: 251547163017

2020 CENSUS - SCHOOL DISTRICT REFERENCE MAP: Sullivan County, TN



LEGEND

SYMBOL DESCRIPTION	SYMBOL	LABEL STYLE
International	☆☆☆☆☆	CANADA
Federal American Indian Reservation	[Dotted Pattern]	L'ANSE RES 1880
Off-Reservation Trust Land	[Dotted Pattern]	T1880
State American Indian Reservation	[Dotted Pattern]	Tama Res 9400
Alaska Native Regional Corporation	+++++	NANA ANRC 52120
State (or statistically equivalent entity)		NEW YORK 36
County (or statistically equivalent entity)	□□□□□	ERIE 029
Minor Civil Division (MCD) ^{1,2}	○○○○○	Bristol town 07485
Consolidated City	○○○○○	MILFORD 47500
Incorporated Place ^{3,3}	[Color Fill]	Davis 18100
Census Designated Place (CDP) ³	[Color Fill]	Incline Village 35100
Unified School District ⁴	[Color Line]	UNI 03990
Secondary School District ⁴	[Color Line]	SEC 99965
Elementary School District ⁴	[Color Line]	ELM 02220

DESCRIPTION	SYMBOL	DESCRIPTION	SYMBOL
Interstate	[Blue Line]	Water Body	[Blue Area]
U.S. Highway	[Black Line]	Military	[Blue Line]
State Highway or State Road	[Black Line]	National or State Park, Forest, or Recreation Area	[Green Area]
Other Road	[Black Line]	Yosemite NP	[Green Area]
4WD Trail, Stateway, Alley, Walkway, or Ferry	[Black Line]	Inset Area	[Green Area]
Railroad	[Black Line]	Outside Subject Area	[Grey Area]
Pipeline or Power Line	[Black Line]		
Ridge or Fence	[Black Line]		
Notable Boundary or Feature Not Elsewhere Classified	[Black Line]		

Where international, state, county, and/or MCD boundaries coincide, the map shows the boundary symbol for only the highest-ranking of these boundaries.

Geographic area names are followed by either their FIPS or census code.

1 MCD boundaries are shown in the following states in which some or all MCDs function as general-purpose governmental units: Connecticut, Illinois, Indiana, Kansas, Maine, Massachusetts, Michigan, Minnesota, Missouri, Nebraska, New Hampshire, New Jersey, New York, North Dakota, Ohio, Pennsylvania, Rhode Island, South Dakota, Vermont, and Wisconsin. (Note that Illinois and Nebraska have some counties covered by nongovernmental precincts and Missouri has most counties covered by nongovernmental townships.)

2 A " " following an MCD name denotes a false MCD. A " " following a place name indicates that a false MCD exists with the same name and FIPS code as the place; the false MCD label is not shown.

3 Place label color corresponds to the place fill color.

4 A " " following a label indicates that the school district is in more than one county.

Due to space limitations, some areas and features such as water bodies, parks, and roads may not be labeled.

SUBJECT AREA SCHOOL DISTRICTS ON MAP SHEET

TYPE	CODE	NAME
UNI	03990	Sullivan County School District

Key to Adjacent Sheets

10	11	12
17	18	19

Sheet Location within Entity

Sheet 18 of 20 PARENT sheets
Total Sheets: 21 (Index 1; Parent 20; Inset 0)

All legal boundaries and names are as of January 1, 2020. The boundaries shown on this map are for Census Bureau statistical data collection and tabulation purposes only; their depiction and designation for statistical purposes does not constitute a determination of jurisdictional authority or rights of ownership or entitlement.

Geographic Vintage: 2020 Census (reference date: January 1, 2020)
Data Source: U.S. Census Bureau's MAINTIGR database (TAB20)
Map Created by Geography Division: December 23, 2020

U.S. DEPARTMENT OF COMMERCE U.S. Census Bureau

Projection: Albers Equal Area Conic
Datum: NAD83
Spheroid: GRS 80
1st Standard Parallel: 35 16 28
2nd Standard Parallel: 36 23 50
Central Meridian: 85 58 43
Latitude of Projection's Origin: 34 59 38
False Easting: 0
False Northing: 0

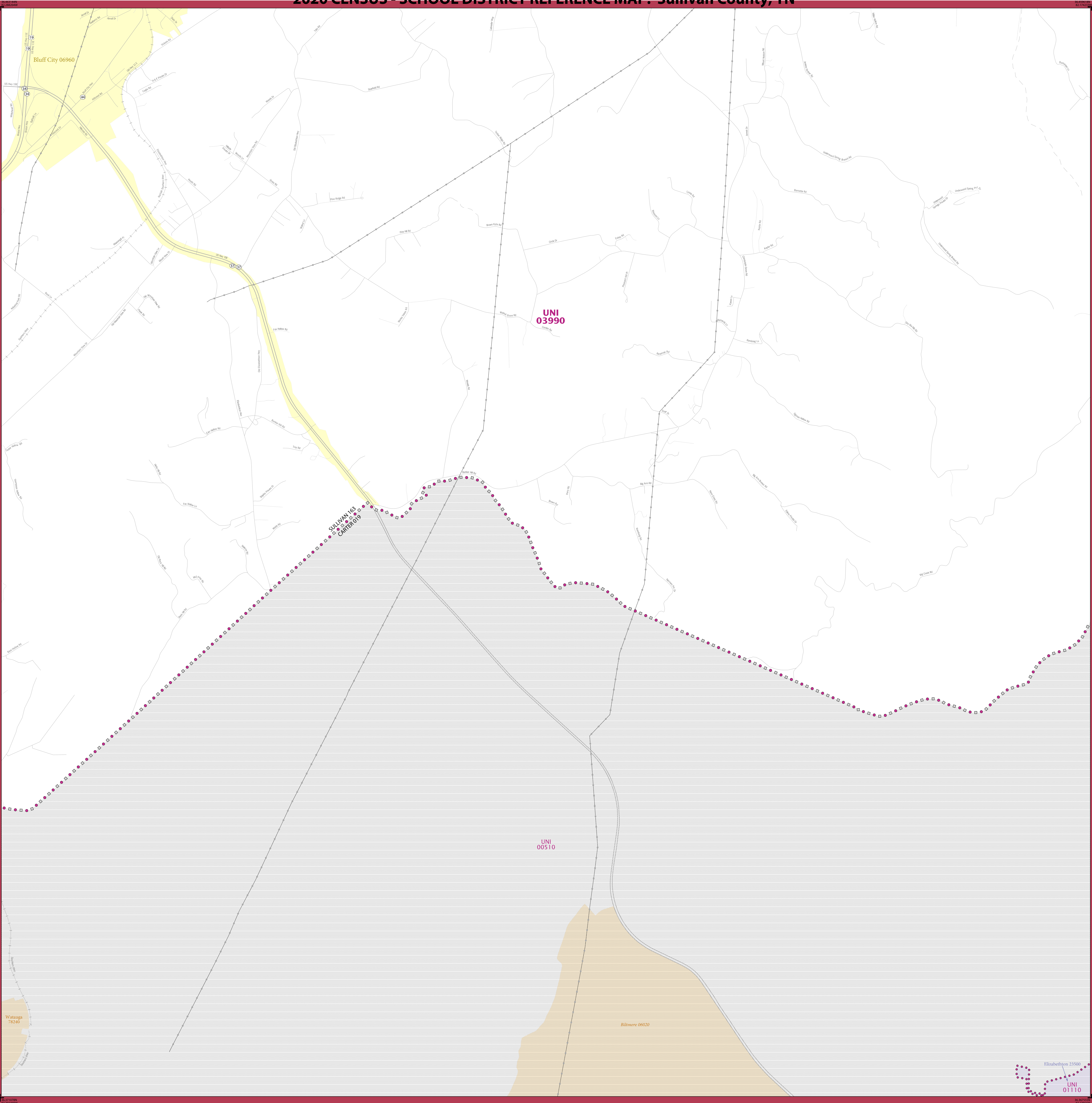
The plotted map scale is 1:14,000



NAME: Sullivan County (163)
ENTITY TYPE: County or statistically equivalent entity
ST: Tennessee (47)

2020 CENSUS 50 REF MAP (PARENT)
Sheet ID: 201547163018

2020 CENSUS - SCHOOL DISTRICT REFERENCE MAP: Sullivan County, TN



LEGEND

SYMBOL DESCRIPTION	SYMBOL	LABEL STYLE
International	☆☆☆☆☆	CANADA
Federal American Indian Reservation	[Dotted pattern]	L'ANSE RES 1880
Off-Reservation Trust Land	[Dotted pattern]	T1880
State American Indian Reservation	[Dotted pattern]	Tama Res 9400
Alaska Native Regional Corporation	+++++	NANA ANRC 52120
State (or statistically equivalent entity)		NEW YORK 36
County (or statistically equivalent entity)	□□□□□	ERIE 029
Minor Civil Division (MCD) ^{1,2}	○○○○○	Bristol town 07485
Consolidated City	○○○○○	MILFORD 47500
Incorporated Place ^{3,4}	[Color fill]	Davis 18100
Census Designated Place (CDP) ³	[Color fill]	Inline Village 35100
Unified School District ⁴	[Purple dots]	UNI 0390
Secondary School District ⁴	[Orange line]	SEC 99965
Elementary School District ⁴	[Green line]	ELM 02220

DESCRIPTION	SYMBOL	DESCRIPTION	SYMBOL
Interstate	[Blue line with shield]	Water Body	[Blue wavy line]
U.S. Highway	[Black line with shield]	Military	[Blue dashed line]
State Highway or State Road	[Black line with shield]	National or State Park, Forest, or Recreation Area	[Green wavy line]
Other Road	[Grey line]	Inset Area	[Green box]
RTD Trail, Stairway, Alley, Walkway, or Ferry	[Dashed line]	Outside Subject Area	[Grey hatched area]
Railroad	[Black line with cross-ticks]		
Pipeline or Power Line	[Black line with cross-ticks]		
Ridge or Fence	[Dashed line]		
Nonvisible Boundary or Feature Not Elsewhere Classified	[Dotted line]		

Where international, state, county, and/or MCD boundaries coincide, the map shows the boundary symbol for only the highest-ranking of these boundaries.
 Geographic area names are followed by either their FIPS or census code.

1 MCD boundaries are shown in the following states in which some or all MCDs function as general-purpose governmental units: Connecticut, Illinois, Indiana, Kansas, Maine, Massachusetts, Michigan, Minnesota, Missouri, Nebraska, New Hampshire, New Jersey, New York, North Dakota, Ohio, Pennsylvania, Rhode Island, South Dakota, Vermont, and Wisconsin. (Note that Illinois and Nebraska have some counties covered by nongovernmental precincts and Missouri has most counties covered by nongovernmental townships.)

2 A " " following an MCD name denotes a false MCD. A " " following a place name indicates that a false MCD exists with the same name and FIPS code as the place; the false MCD label is not shown.

3 Place label color corresponds to the place fill color.

4 A " " following a label indicates that the school district is in more than one county.

Due to space limitations, some areas and features such as water bodies, parks, and roads may not be labeled.

SUBJECT AREA SCHOOL DISTRICTS ON MAP SHEET

TYPE	CODE	NAME
UNI	0390	Sullivan County School District

Key to Adjacent Sheets

11	12	13
18	19	20

Sheet Location within Entity

Sheet 19 of 20 PARENT sheets
 Total Sheets: 21 (Index 1; Parent 20; Inset 0)

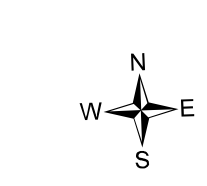
NAME: Sullivan County (163)
 ENTITY TYPE: County or statistically equivalent entity
 ST: Tennessee (47)

2020 CENSUS SD REF MAP (PARENT)
 Sheet ID: 251547163P19

All legal boundaries and names are as of January 1, 2020. The boundaries shown on this map are for Census Bureau statistical data collection and tabulation purposes only; their depiction and designation for statistical purposes does not constitute a determination of jurisdictional authority or rights of ownership or entitlement.
 Geographic Vintage: 2020 Census (reference date: January 1, 2020)
 Data Source: U.S. Census Bureau's MAINTIGR database (TAB20)
 Map Created by Geography Division: December 23, 2020
 U.S. DEPARTMENT OF COMMERCE U.S. Census Bureau

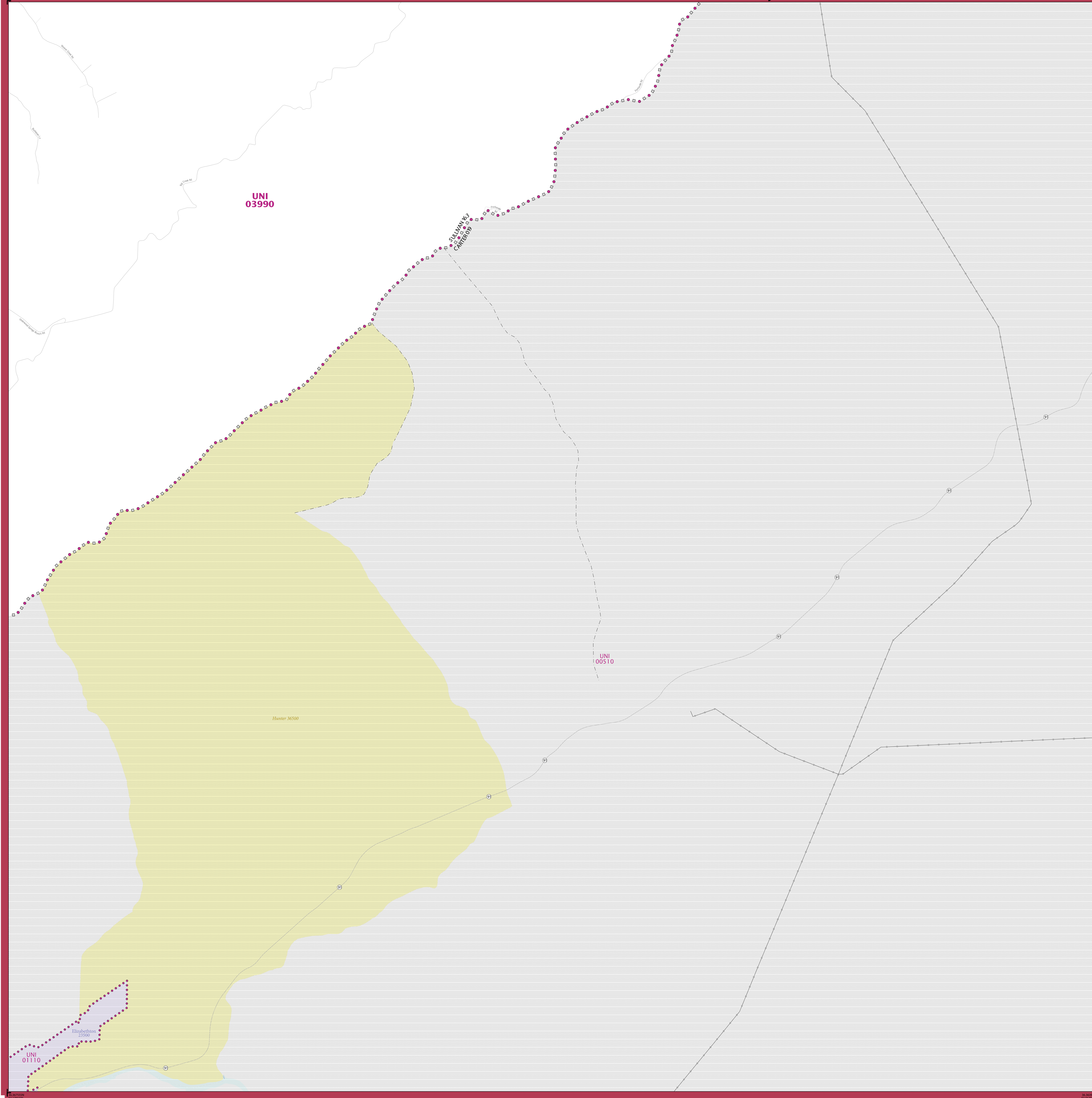
Projection: Albers Equal Area Conic
 Datum: NAD 83
 Spheroid: GRS 80
 1st Standard Parallel: 35 16 28
 2nd Standard Parallel: 36 23 50
 Central Meridian: 85 58 43
 Latitude of Projection's Origin: 34 59 38
 False Easting: 0
 False Northing: 0

0 0.4 0.8 1.2 1.6 2 Kilometers
 0 0.2 0.4 0.6 0.8 1 Miles
 The plotted map scale is 1:14,000



Elizabethton 23500
 UNI 0110

2020 CENSUS - SCHOOL DISTRICT REFERENCE MAP: Sullivan County, TN



LEGEND

SYMBOL DESCRIPTION	SYMBOL	LABEL STYLE
International	☆☆☆☆☆	CANADA
Federal American Indian Reservation	■ ■ ■ ■ ■	L'ANSE RES 1880
Off-Reservation Trust Land	■ ■ ■ ■ ■	T1880
State American Indian Reservation	■ ■ ■ ■ ■	Tama Res 9400
Alaska Native Regional Corporation	+++++	NANA ANRC 52120
State (or statistically equivalent entity)		NEW YORK 36
County (or statistically equivalent entity)	□ □ □ □ □	ERIE 029
Minor Civil Division (MCD) ^{1,2}	○ ○ ○ ○ ○	Bristol town 07485
Consolidated City	○ ○ ○ ○ ○	MILFORD 47500
Incorporated Place ^{3,3}	■ ■ ■ ■ ■	Davis 18100
Census Designated Place (CDP) ³	■ ■ ■ ■ ■	Inline Village 35100
Unified School District ⁴	● ● ● ● ●	UNI 03990
Secondary School District ⁴	— — — — —	SEC 99965
Elementary School District ⁴	— — — — —	ELM 02220

DESCRIPTION	SYMBOL	DESCRIPTION	SYMBOL
Interstate	— 2 —	Water Body	Pleasant Lake
U.S. Highway	— 2 —	Military	Port Belvoir
State Highway or State Road	— 1 —	National or State Park, Forest, or Recreation Area	Yosemite NP
Other Road	— 1 —	Inset Area	A1
4WD Trail, Steepway, Alley, Walkway, or Ferry	— 1 —	Outside Subject Area	
Railroad	— 1 —		
Pipeline or Power Line	— 1 —		
Ridge or Fence	— 1 —		
Nonvisible Boundary or Feature Not Elsewhere Classified	— 1 —		

Where international, state, county, and/or MCD boundaries coincide, the map shows the boundary symbol for only the highest-ranking of these boundaries.

Geographic area names are followed by either their FIPS or census code.

1 MCD boundaries are shown in the following states in which some or all MCDs function as general-purpose governmental units: Connecticut, Illinois, Indiana, Kansas, Maine, Massachusetts, Michigan, Minnesota, Missouri, Nebraska, New Hampshire, New Jersey, New York, North Dakota, Ohio, Pennsylvania, Rhode Island, South Dakota, Vermont, and Wisconsin. (Note that Illinois and Nebraska have some counties covered by nongovernmental precincts and Missouri has most counties covered by nongovernmental townships.)

2 A ' ' following an MCD name denotes a false MCD. A ' ' following a place name indicates that a false MCD exists with the same name and FIPS code as the place; the false MCD label is not shown.

3 Place label color corresponds to the place fill color.

4 A ' ' following a label indicates that the school district is in more than one county.

Due to space limitations, some areas and features such as water bodies, parks, and roads may not be labeled.

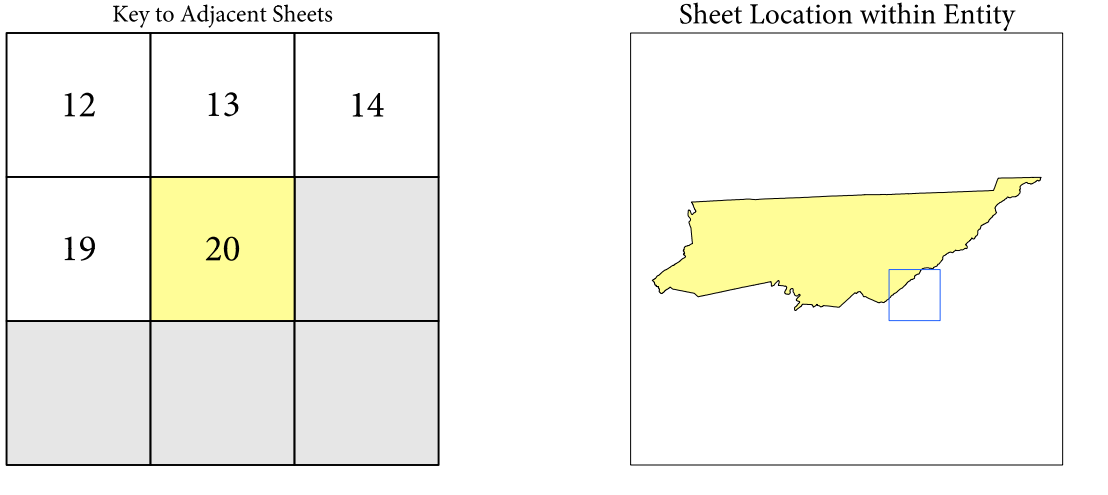

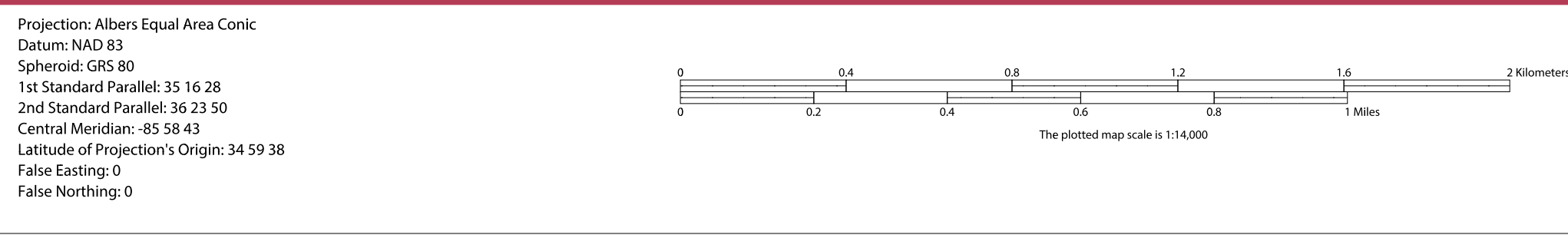
SUBJECT AREA SCHOOL DISTRICTS ON MAP SHEET

TYPE	CODE	NAME
UNI	03990	Sullivan County School District

All legal boundaries and names are as of January 1, 2020. The boundaries shown on this map are for Census Bureau statistical data collection and tabulation purposes only; their depiction and designation for statistical purposes does not constitute a determination of jurisdictional authority or rights of ownership or entitlement.

Geographic Vintage: 2020 Census (reference date: January 1, 2020)
 Data Source: U.S. Census Bureau's MAINTIGR database (TAB20)
 Map Created by Geography Division: December 23, 2020

U.S. DEPARTMENT OF COMMERCE U.S. Census Bureau



Sheet 20 of 20 PARENT sheets
 Total Sheets: 21 (Index 1; Parent 20; Inset 0)

NAME: Sullivan County (163)
 ENTITY TYPE: County or statistically equivalent entity
 ST: Tennessee (47)

2020 CENSUS 50 REF MAP (PARENT)
 Sheet ID: 20154716300