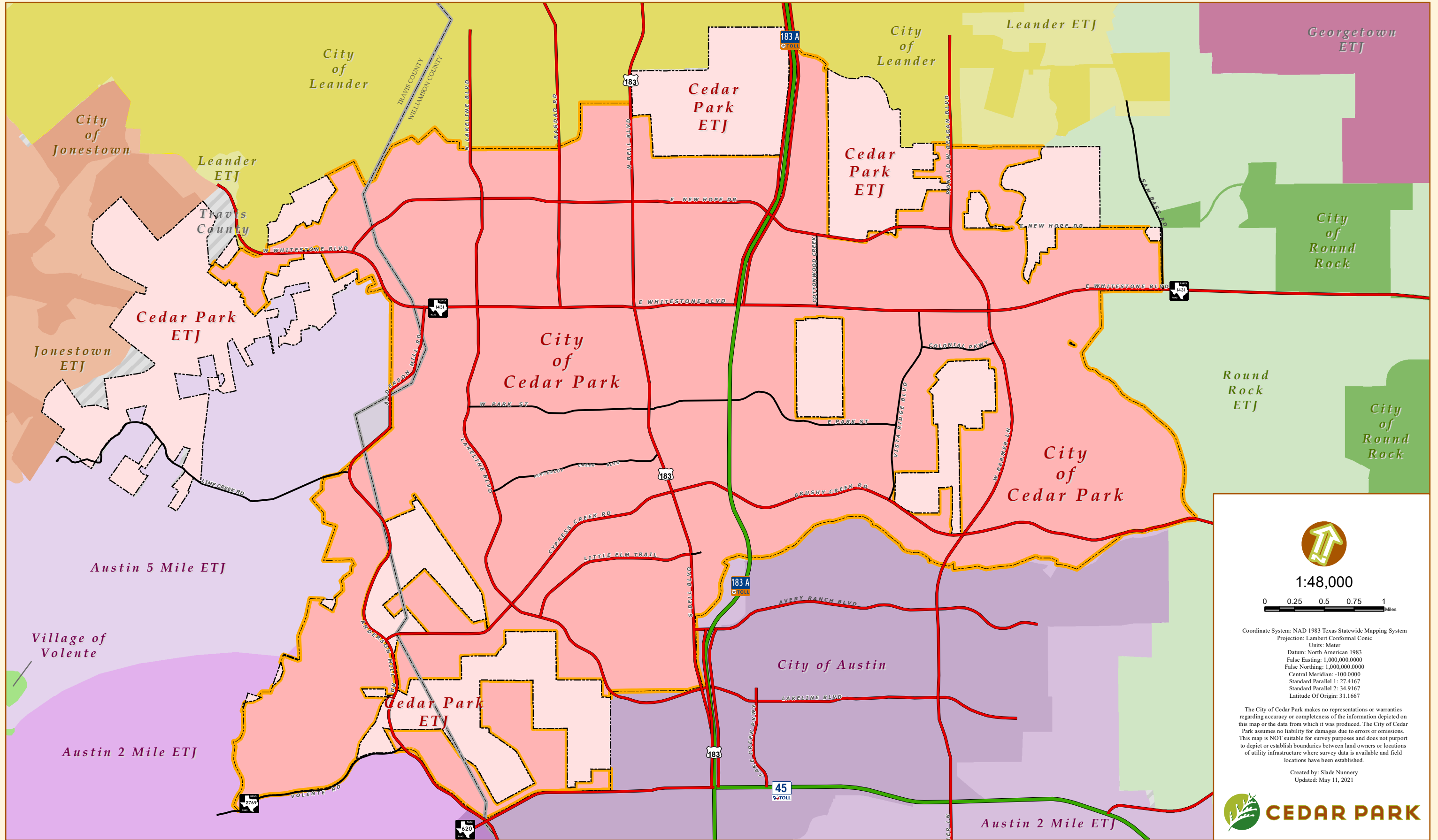




CITY OF CEDAR PARK CORPORATE BOUNDARY AND EXTRATERRITORIAL JURISDICTION





1:48,000



Coordinate System: NAD 1983 Texas Statewide Mapping System
 Projection: Lambert Conformal Conic
 Units: Meter
 Datum: North American 1983
 False Easting: 1,000,000.0000
 False Northing: 1,000,000.0000
 Central Meridian: -100.0000
 Standard Parallel 1: 27.4167
 Standard Parallel 2: 34.9167
 Latitude Of Origin: 31.1667

The City of Cedar Park makes no representations or warranties regarding accuracy or completeness of the information depicted on this map or the data from which it was produced. The City of Cedar Park assumes no liability for damages due to errors or omissions. This map is NOT suitable for survey purposes and does not purport to depict or establish boundaries between land owners or locations of utility infrastructure where survey data is available and field locations have been established.

Created by: Slade Nunery
 Updated: May 11, 2021

