

# OFFICIAL ZONING DISTRICT MAP

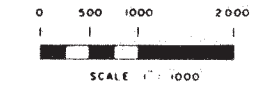
## CITY OF PORT ARTHUR TEXAS

ADOPTED ORDINANCE NO. 89-54  
8/11/89  
REVISED 04/29/2010

ATTEST:  
*Malcolm Clark*  
MAYOR - Malcolm Clark  
*Corayn Dixon*  
CITY SECRETARY - Corayn Dixon

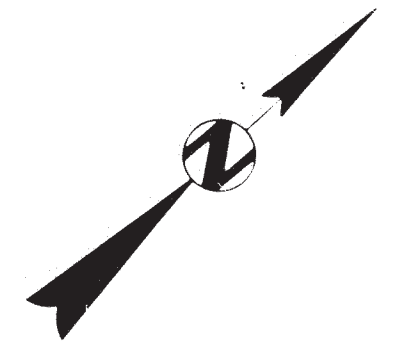
**DISCLAIMER:** Map Updates are performed quarterly.

This map may not reflect zoning changes as of today's date. Please contact the Planning Department at 409-983-8135 as Zoning changes may be made monthly. Note that street names may change as well.



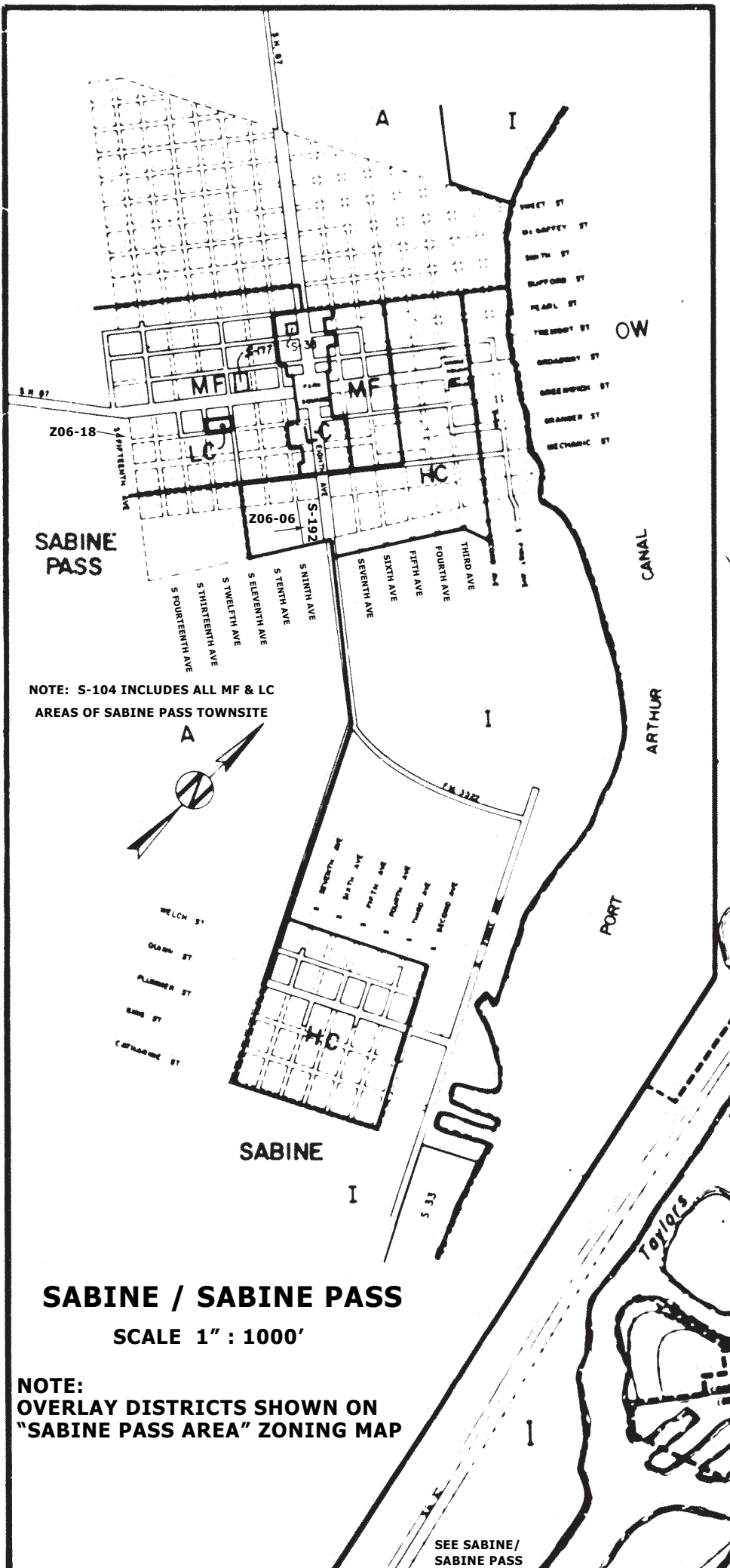
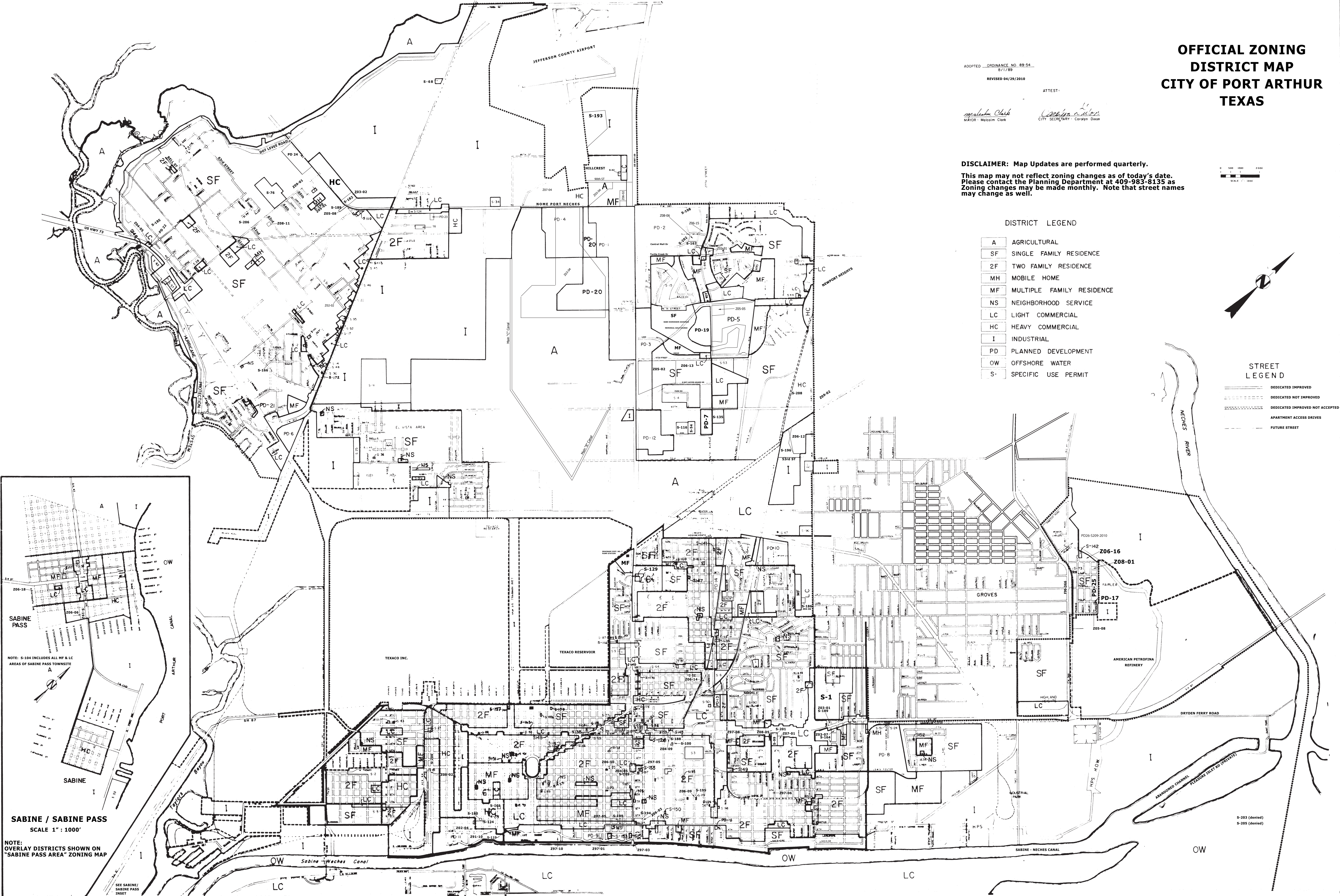
### DISTRICT LEGEND

A	AGRICULTURAL
SF	SINGLE FAMILY RESIDENCE
2F	TWO FAMILY RESIDENCE
MH	MOBILE HOME
MF	MULTIPLE FAMILY RESIDENCE
NS	NEIGHBORHOOD SERVICE
LC	LIGHT COMMERCIAL
HC	HEAVY COMMERCIAL
I	INDUSTRIAL
PD	PLANNED DEVELOPMENT
OW	OFFSHORE WATER
S-	SPECIFIC USE PERMIT



### STREET LEGEND

	DEDICATED IMPROVED
	DEDICATED NOT IMPROVED
	DEDICATED IMPROVED NOT ACCEPTED
	APARTMENT ACCESS DRIVES
	FUTURE STREET



S-203 (denied)  
S-205 (denied)