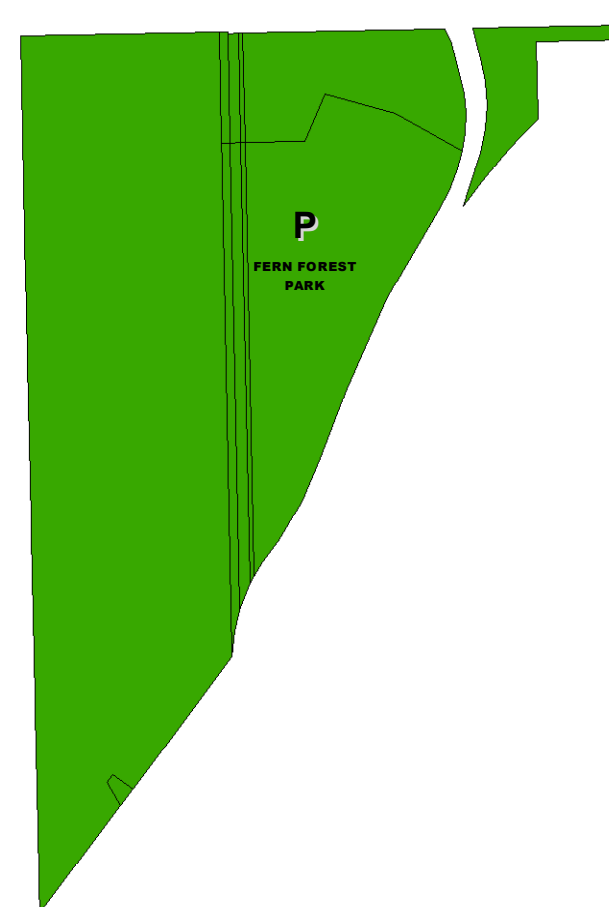
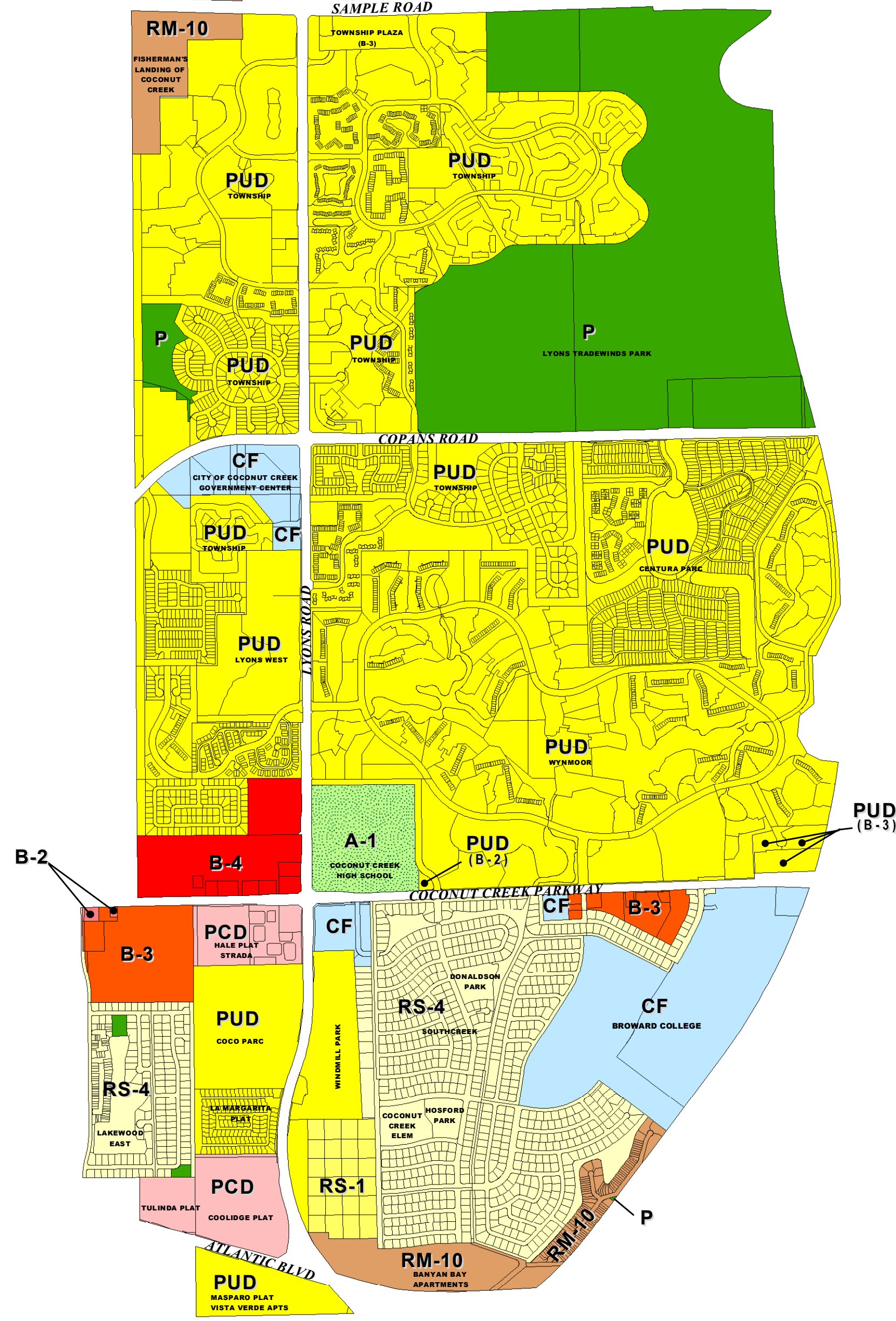
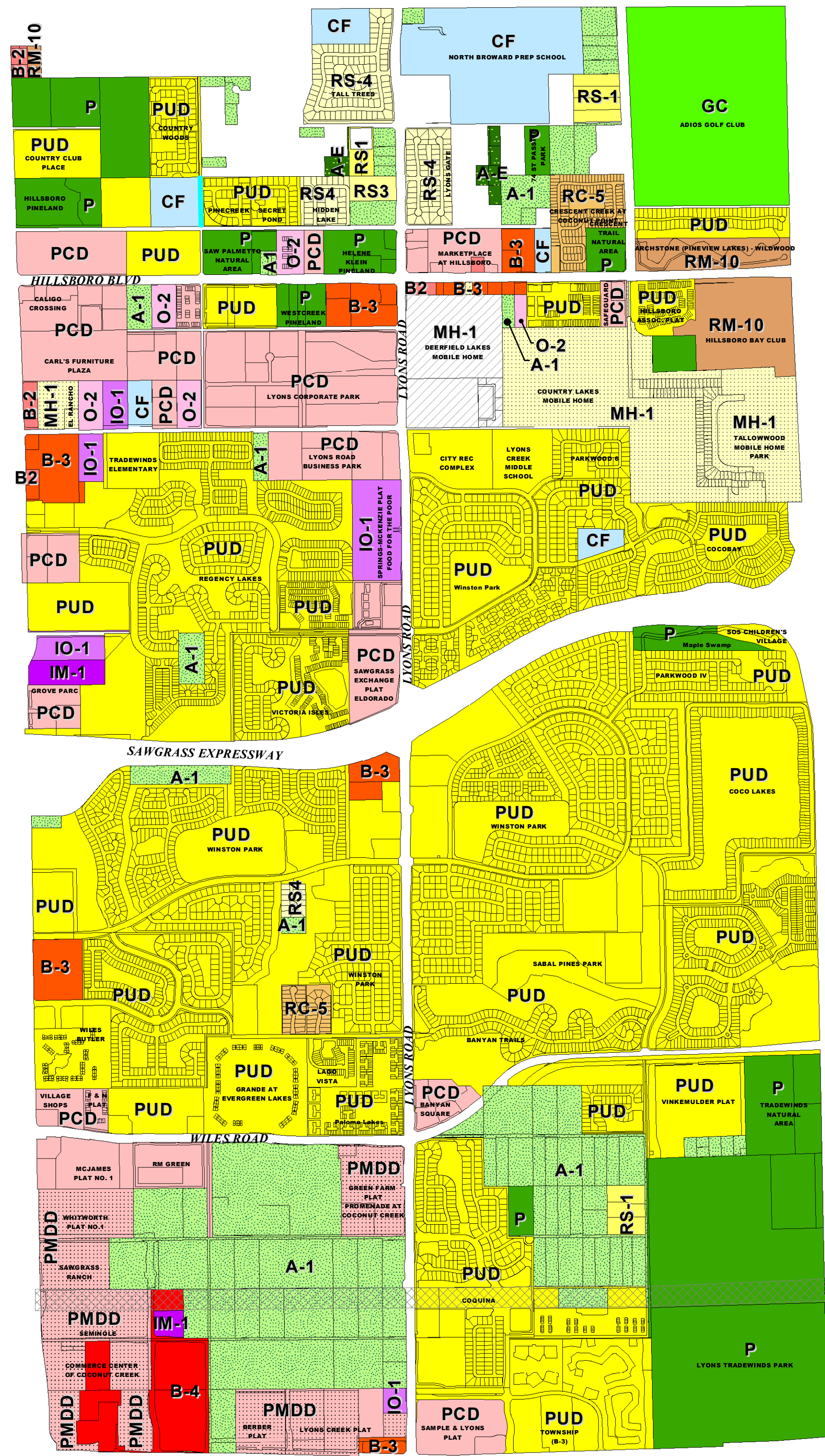


# City of Coconut Creek 2016 Zoning Map



## Legend

### ZONING

	A - 1	Agricultural District
	A - E	Agricultural Estate District
	RS - 1	Residential Single-Family Detached - 1 DU/Ac
	RS - 3	Residential Single-Family Detached - 3 DU/Ac
	RS - 4	Residential Single-Family Detached - 4 DU/Ac
	RS - 5	Residential Single Family Detached - 5 DU/Ac
	RC - 5	Residential Cluster - 5 DU/Ac
	RC - 8	Residential Attached - 8 DU/Ac
	RM - 10	Residential Multiple-Family - 10 DU/Ac
	PUD	Planned Unit Development
	MH - 1	Mobile Home Park
	O - 2	Local Office
	O - 3	Regional Office
	B - 2	Convenience Shopping
	B - 3	Community Shopping
	B - 4	Regional Shopping
	PMDD	Planned Mainstreet Development District
	PCD	Planned Commerce District
	IO - 1	Industrial Office
	IM - 1	Industrial Manufacturing
	GC	Golf Course District
	CF	Community Facility District
	P	Parks and Recreation District
	PRESERVE	Preserve
	ROAD	Road
	SZ - 1	Special Zoning Overlay Area No. 1
	SU	Special Utility Overlay Area



Graphics Designed & Prepared by: Information Systems Department / G.I.S. Section  
 Ken Brown, G.I.S. Coordinator  
 Zoning Data by: Sustainable Development Department / Planning & Zoning Division  
 Liz Aguiar, Senior Planner  
 Linda Whitman, Senior Planner  
 Swati Meshram, Senior Planner  
 Updated: June 2016